

State of Oregon  
Department of Forestry / Department of Revenue  
Notification number: 2007-781-50313 [78127201] Nelson Ground Spray

Attached is the processed information from the Notification of Operation and/or Application for Permits.  
Please review this information and retain for future reference.

[X] - Notice is given to the State Forester that an operation will be conducted on the lands described herein (ORS 527.670).

[X] - A permit to operate power driven machinery is issued for the lands described herein (ORS 477.625)

C

I. WHERE TIMBER HARVESTING IS PART OF THE PROPOSED OPERATION:

A. NOTICE TO TIMBER OWNER: Party owning the harvested timber at the point it is first measured is shown in the section marked TIMBER OWNER and is responsible for payment of Oregon timber taxes.

B. NOTICE TO LAND OWNER: Party shown in the section marked LAND OWNER is responsible for reforestation of the site if so required.

II. WRITTEN PLANS:

[ ] - A WRITTEN PLAN may be required before certain activities can commence on the Operation.

A WRITTEN PLAN may be required for the situations indicated by an [X] below. A WRITTEN PLAN must be submitted or a WRITTEN WAIVER must be obtained from the State Forester before any portion of the operation may commence.

[ ] - Within 100 feet of a large lake or Type F or Type D stream.  
[OAR 629-605-170(1)(a)]

[ ] - Within 300 feet of a wildlife resource site listed in the 1984 ODF/ODFW Cooperative Agreement. [OAR 629-605-170(1)(b)]

[ ] - Within 300 feet of any resource identified in the Divisions 645 or 665 of the administrative rules. [OAR 629-605-170(1)(c)]

[ ] - Within 300 feet of a state or federally listed threatened or endangered wildlife resource site. [OAR 629-605-170(1)(d)]

Please contact the Oregon Department of Forestry forester named on the Unit Information sheet for further information on requirements that may be necessary to meet before any activity/operation begins.

Signed by Curt McKinney - representing the Land owner.

(Subscriber)

District: Western Lane  
Office: Veneta

County: Lane  
WOSTOT:

Received by ODF on March 12, 2007 by fax

**\*15 DAY WAITING PERIOD REQUIRED\***

**\*\* Waiver Requested \*\***

**\*\*\*\*\* NOTICE \*\*\*\*\***

The State Forester has determined that the following items requiring your attention are located within or adjacent to your operation area:

[ ] - Concerns [ ] - Resources [X] - Water

See Unit Information on subsequent pages for details.

Operator:

Transition Management Inc  
1500 Valley River Dr, #220  
Eugene, OR 97401

Phone: 484-6706

Land owner:

Transition Management Inc  
1500 Valley River Dr, #220  
Eugene, OR 97401

Phone: 484-6706

Timber owner:

Phone:

Marvin D. Brown  
State Forester

Rick Rogers  
District Forester

Unit: 1

Status: Active

Stewardship Forester: Robert Johnson

Phone number: (541) 935-2283

Start date: 3/16/2007

End date: 12/31/2007

Site conditions: No Protected Waters within 100 ft  
 Slope of 35% to 65%  
 No mass soil movement

FP = L

FPA = L

Acres: 36

Feet:

Estimated harvest: MBF

Activity: Herbicide Application

Methods: Ground

Brand name: Glyphosate; Hexazinone; Clopyralid

Carrier: None

Additives: None

App rate: None

Sc	Twp	Rge	Government lot	N E				N W				S W				S E				Harv tax	Reg use
				n e	n w	s e	s e	n e	n w	s e	s e	n e	n w	s e	s e	n e	n w	s e	s e		
19	19S	04W							X												WT1
24	19S	05W		X																	WT1

## Water Concern Information

Description

Classification

Rule


Doak Creek Trib






Unknown class

# Transition Management, Inc.

**Nelson**

**19S-4W-19  
19S-5W-24**

 - GROUND SPRAY  
PROJECT AREA

 TMI Ownership  
 Typeline  
 Road  
 Stream  
 Public Land Survey



TH

October 18, 2004

1000 0 1000 2000 Feet