

State of Oregon  
Department of Forestry / Department of Revenue  
Notification number: 2008-771-55213 [77123886] Backpack Spray

Attached is the processed information from the Notification of Operation and/or Application for Permits.  
Please review this information and retain for future reference.

- Notice is given to the State Forester that an operation will be conducted on the lands described herein (ORS 527.670).

---

This is a spot spray, and will only cover approximately 20% of the total area.

---

I. WHERE TIMBER HARVESTING IS PART OF THE PROPOSED OPERATION:

District: **South Cascade**  
Office: **Eastern Lane**  
  
County: **Lane**  
WOSTOT:

A. NOTICE TO TIMBER OWNER: Party owning the harvested timber at the point it is first measured is shown in the section marked TIMBER OWNER and is responsible for payment of Oregon timber taxes.

Received by ODF on **March 10, 2008** by fax

B. NOTICE TO LAND OWNER: Party shown in the section marked LAND OWNER is responsible for reforestation of the site if so required.

---

**\*15 DAY WAITING PERIOD REQUIRED\***

**\*\* Waiver Requested \*\***

---

II. WRITTEN PLANS:

- A WRITTEN PLAN may be required before certain activities can commence on the Operation.

A WRITTEN PLAN may be required for the situations indicated by an  below. A WRITTEN PLAN must be submitted or a WRITTEN WAIVER must be obtained from the State Forester before any portion of the operation may commence.

- Within 100 feet of a large lake or Type F or Type D stream. [OAR 629-605-170(1)(a)]

- Within 300 feet of a wildlife resource site listed in the 1984 ODF/ODFW Cooperative Agreement. [OAR 629-605-170(1)(b)]

- Within 300 feet of any resource identified in the Divisions 645 or 665 of the administrative rules. [OAR 629-605-170(1)(c)]

- Within 300 feet of a state or federally listed threatened or endangered wildlife resource site. [OAR 629-605-170(1)(d)]

**\*\*\*\*\* NOTICE \*\*\*\*\***

The State Forester has determined that the following items requiring your attention are located within or adjacent to your operation area:

- Concerns  - Resources  - Water

See Unit Information on subsequent pages for details.

Operator:

**Strata Forestry, Inc.**  
100 W. Q Street  
Springfield, OR 97477  
Phone: ( 541 ) 726-0845

Land owner:

**Giustina Resources Limited Partne**  
P O Box 529  
Eugene, OR 97440  
Phone: ( 541 ) 485-1500

Timber owner:

Phone:

Marvin D. Brown  
State Forester

Lena Tucker  
District Forester

(Subscriber)

Unit: 1

Status: Active

Stewardship Forester: Marvin Vetter

Phone number: (541) 726-3588

Start date: 3/10/2008

End date: 12/31/2008

Site conditions: No Protected Waters within 100 ft  
 Slope of 0% to 35%  
 No mass soil movement

FP = L

FPA = L

Acres: 9      Feet:      Estimated harvest: MBF

Activity: Herbicide Application

Methods: Ground

Brand name: Velpar

Carrier: Water

Additives: None

App rate: None

Sc	Twp	Rge	Government lot	N E				N W				S W				S E				Harv tax	Reg use	
				n e	n w	s w	s e	n e	n w	s w	s e	n e	n w	s w	s e	n e	n w	s w	s e			
22	19S	01W						X	X	X	X											EL1
22	19S	01W						X	X	X	X					X						EL1

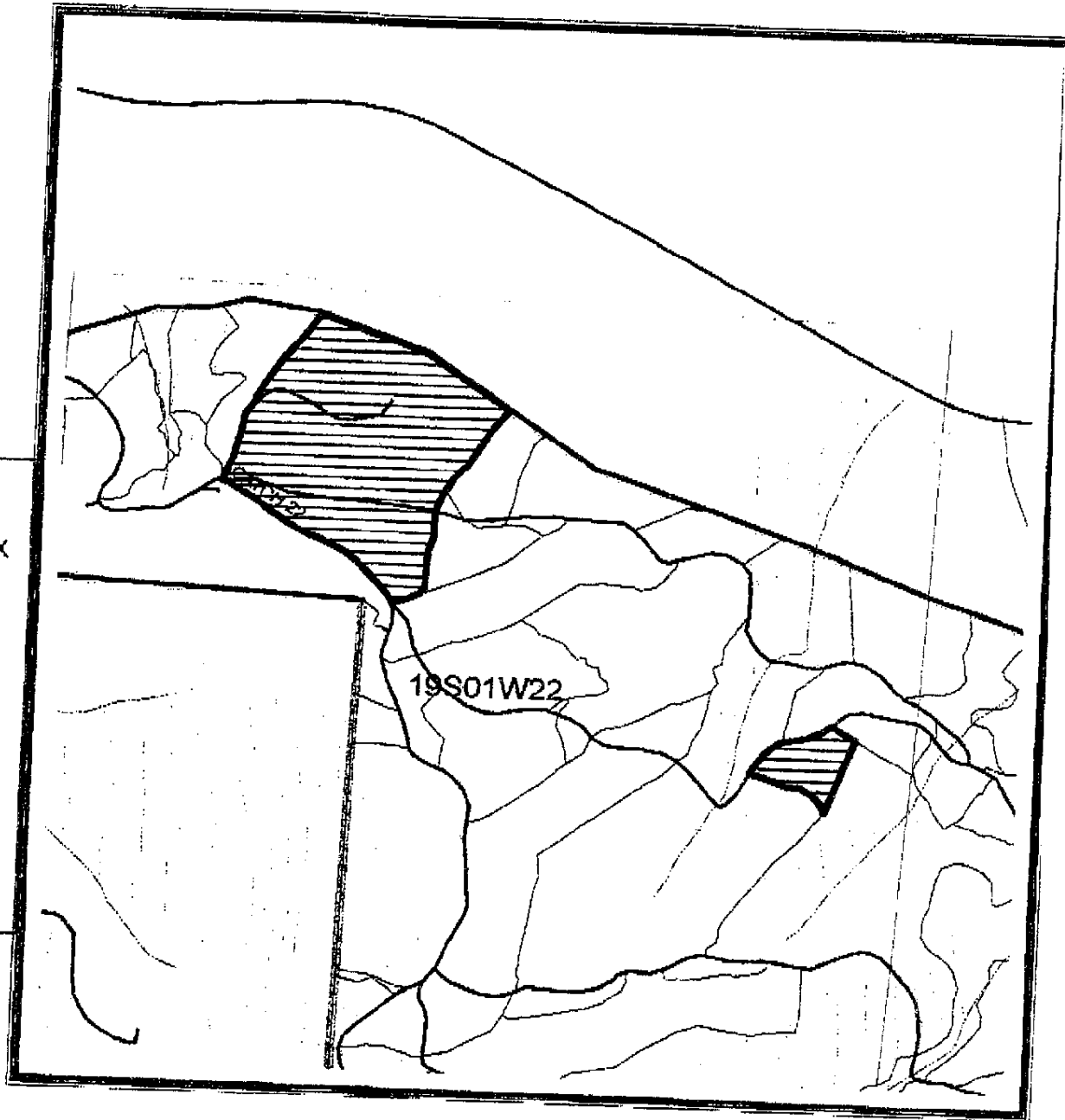
Water Concern Information

Description	Classification	Rule
Dexter Lake Trib	N str-sm	
Dexter Lake Trib	N str-sm	

# LOST CREEK NORTH BACKPACK GRASS SPOT-SPRAY

## CAMP SALVAGE

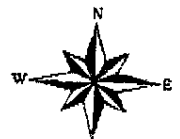
45 TOTAL ACRES  
2 X 45 AC. = 9 AC. TO TREAT



1:12,000

Exhibit A

JRS  
March 05, 2008



Unit: 2

Status: Active

Stewardship Forester: Marvin Vetter

Phone number: (541) 726-3588

Start date: 3/10/2008

End date: 12/31/2008

Site conditions: No Protected Waters within 100 ft  
 Slope of 0% to 35%  
 No mass soil movement

FP = L

FPA = L

Acres: 6.8

Feet:

Estimated harvest: MBF

Activity: Herbicide Application

Methods: Ground

Brand name: Velpar

Carrier: Water

Additives: None

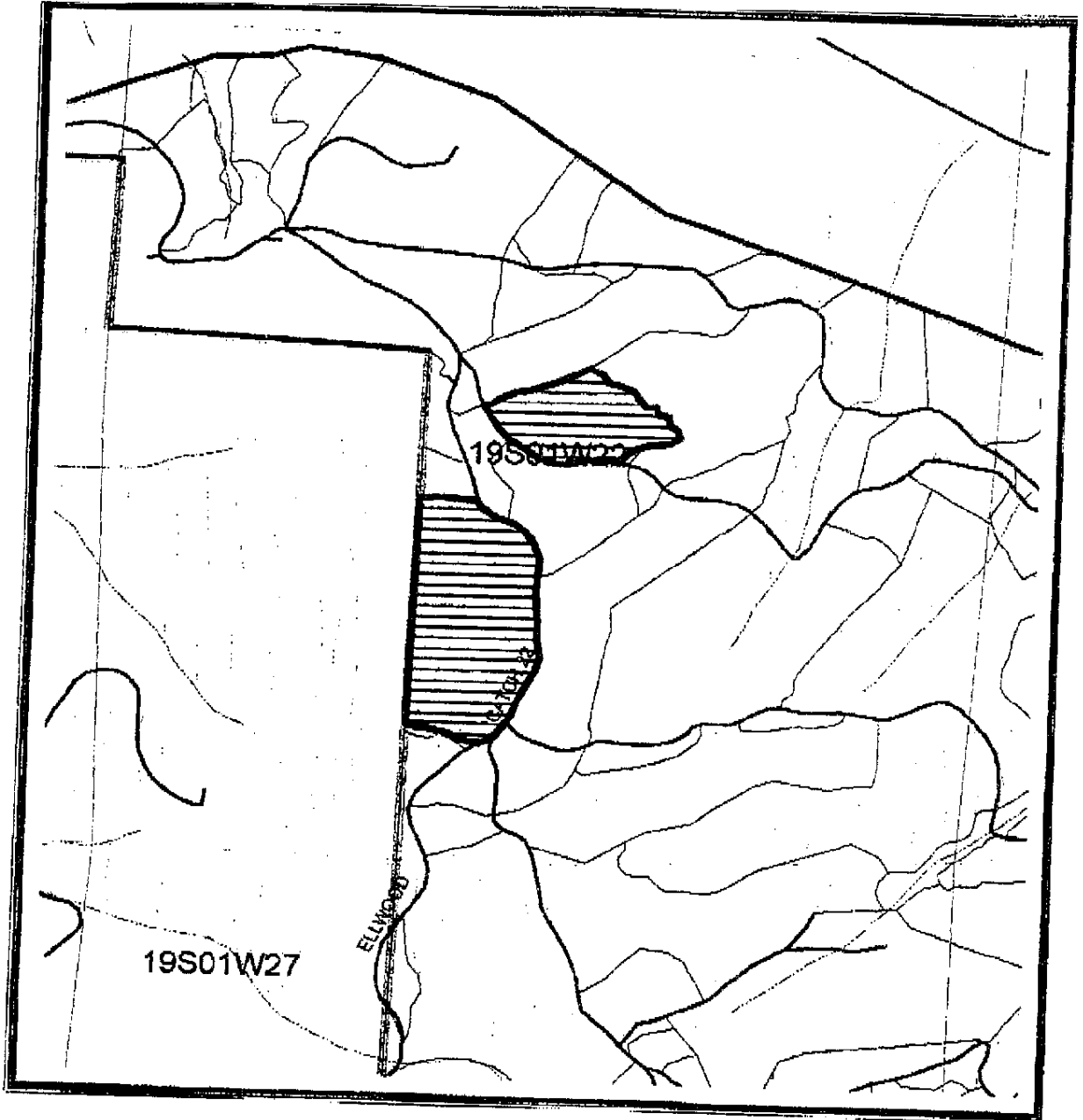
App rate: None

Sc	Twp	Rge	Government lot	N E				N W				S W				S E				Harv tax	Reg use
				n	n	s	s	n	n	s	s	n	n	s	s	n	n	s	s		
				e	w	w	e	e	w	w	e	e	w	w	e	e	w	w	e		
22	19S	01W				X					X	X			X						
22	19S	01W				X					X	X			X						EL1 EL1




# POST CREEK NORTH BACKPACK GRASS SPOT-SPRAY

## 22 LONG

34 TOTAL ACRES  
.2 X 34 AC. = 6.8 AC. TO TREAT



**Legend**

-  22\_LONG
-  HP
-  PC
- contours
- roads
- streams
- gates
- legals
- owner

1:12,000  
**Exhibit A**

JRS  
March 05, 2008



Unit: 3

Status: Active

Stewardship Forester: Marvin Vetter

Phone number: (541) 726-3588

Start date: 3/10/2008

End date: 12/31/2008

Site conditions: Lake or Stream within 100 ft  
 Slope of 0% to 35%  
 No mass soil movement

FP = L

FPA = L

Acres: 7.2

Feet:

Estimated harvest: MBF

Activity: Herbicide Application

Methods: Ground

Brand name: Velpar

Carrier: Water

Additives: None

App rate: None

Sc	Twp	Rge	Government lot	N		E		N		W		S		W		S		Harv tax	Reg use
				n	e	n	e	n	w	n	w	n	s	n	s	n	e		
22	19S	01W																	
22	19S	01W												X	X	X	X		EL1
														X	X	X	X		EL1

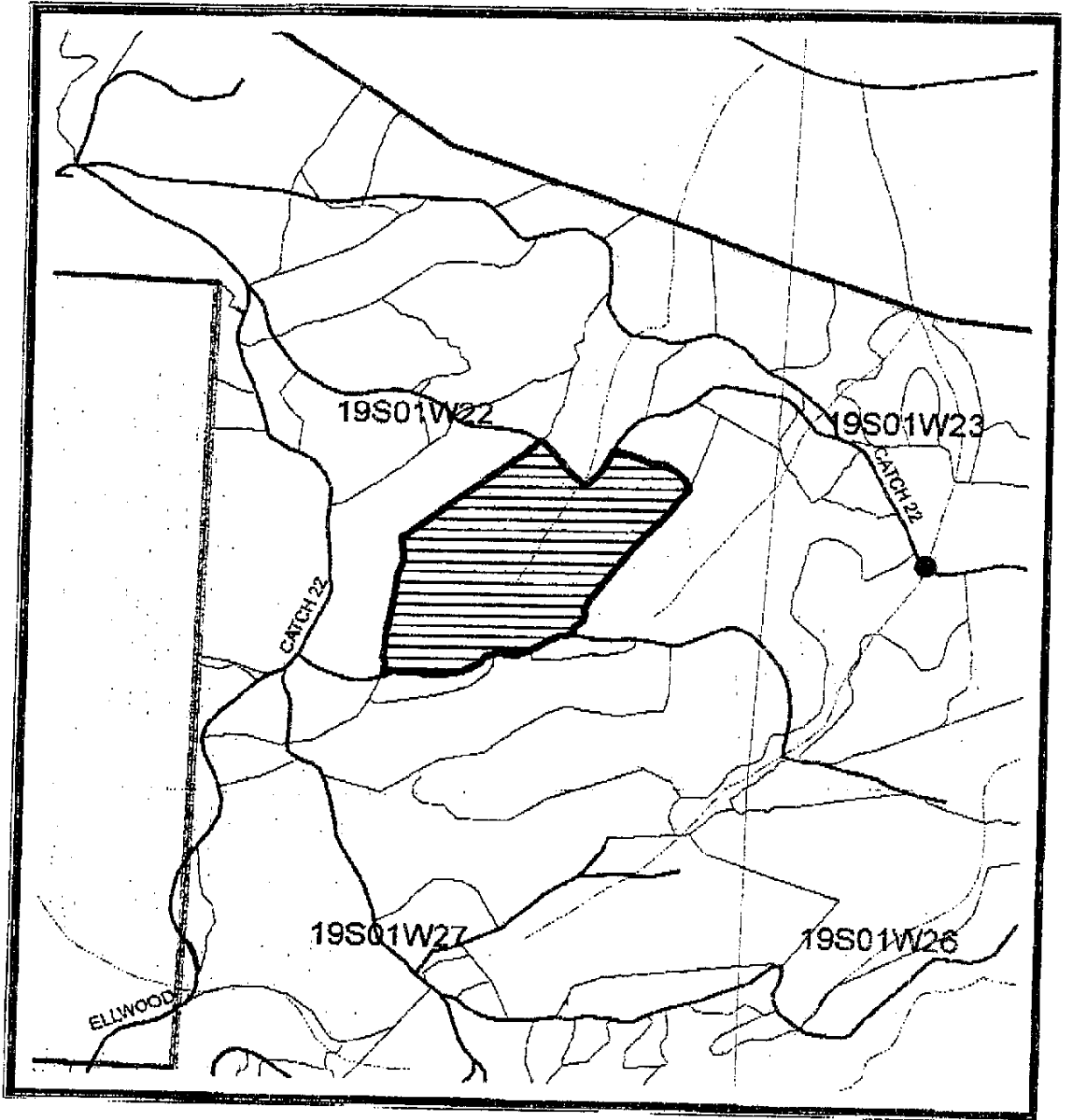
Water Concern Information

Description	Classification	Rule
Dexter Lake Trib	N str-sm	
Dexter Lake Trib	N str-sm	










# LOST CREEK NORTH BACKPACK GRASS SPOT-SPRAY

## HORSE 22

36 TOTAL ACRES  
.2 X 36 AC. = 7.2 AC. TO TREAT



**Legend**

-  HORSE\_22
-  HP
-  PC
-  contours
-  roads
-  streams
-  gates
-  legals
-  owner

JRS  
March 05, 2008

1:12,000  
**Exhibit A**



Unit: 4

Status: Active

Stewardship Forester: **Marvin Vetter**

Phone number: (541) 726-3588

Start date: 3/10/2008 End date: 12/31/2008

Site conditions: Lake or Stream within 100 ft  
 Slope of 0% to 35%  
 No mass soil movement

FP = L

FPA = L

Acres: 1.8 Feet: Estimated harvest: MBF

Activity: **Herbicide Application**

Methods: **Ground**

Brand name: **Velpar**

Carrier: **Water**

Additives: **None**

App rate: **None**

Sc	Twp	Rge	Government lot	N E				N W				S W				S E				Harv tax	Reg use	
				n e	n w	s w	s e	n e	n w	s w	s e	n e	n w	s w	s e	n e	n w	s w	s e			
22	19S	01W								X	X	X										
22	19S	01W								X	X	X										EL1 EL1

**Water Concern Information**

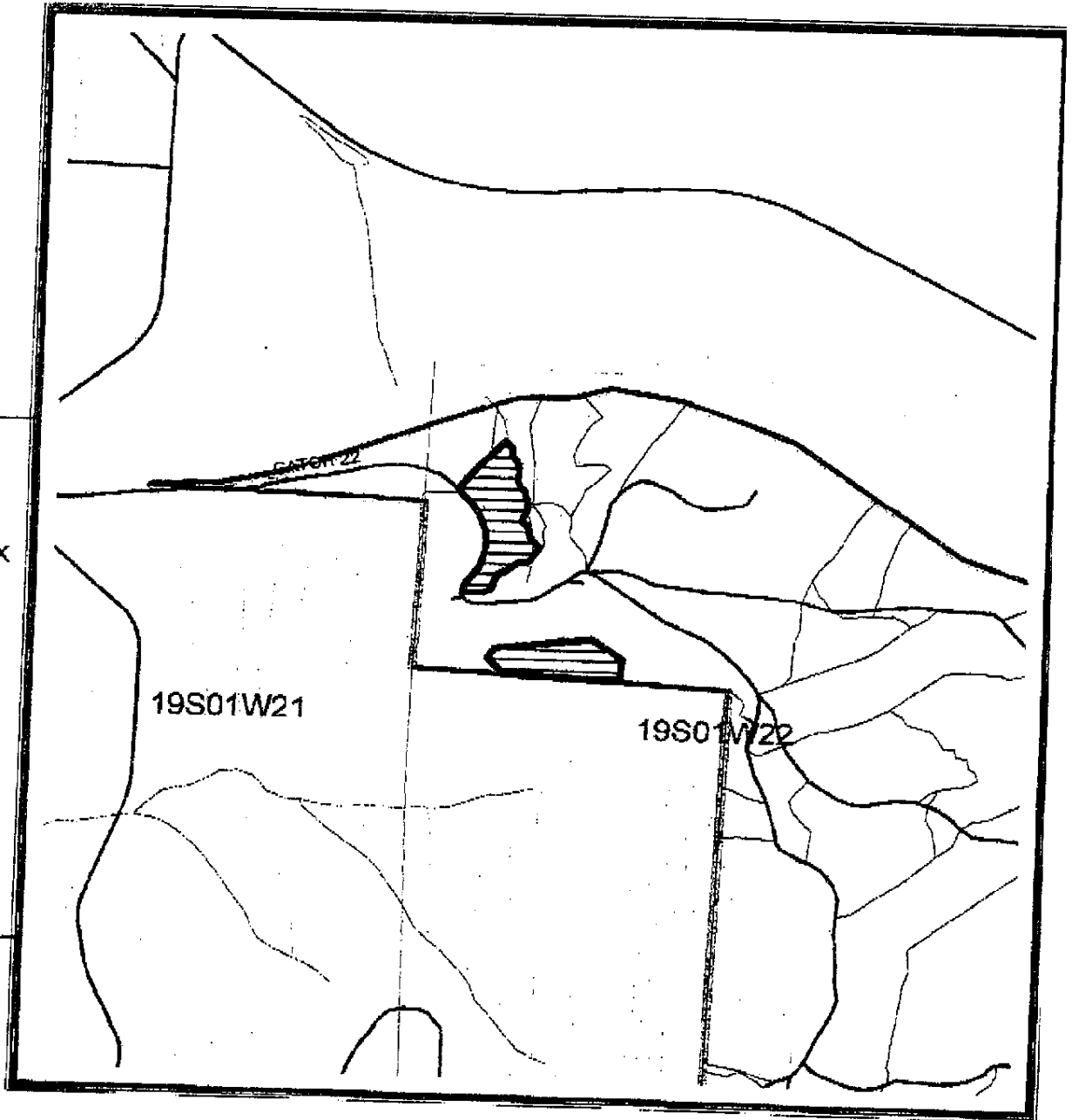
Description	Classification	Rule
Dexter Lake Trib	N str-sm	
Dexter Lake Trib	N str-sm	







# OST CREEK NORTH BACKPACK GRASS SPOT-SPRAY

## HALF MILE SX & C22 GATEVIEW

9 TOTAL ACRES  
.2 X 9 AC. = 1.8 AC. TO TREAT



### Legend

-  C22\_IP
-  HALF\_MILE\_SX
-  HP
-  PC
- contours
- roads
- streams
- gates
- legals
- owner

1:12,000

Exhibit A

JRS  
March 05, 2008

