

State of Oregon  
Department of Forestry / Department of Revenue  
Notification number: 2008-771-55601 [77124274]      Hardwood Control

Attached is the processed information from the Notification of Operation and/or Application for Permits.

Please review this information and retain for future reference.

- Notice is given to the State Forester that an operation will be conducted on the lands described herein (ORS 527.670).

I. WHERE TIMBER HARVESTING IS PART OF THE PROPOSED OPERATION:

A. NOTICE TO TIMBER OWNER: Party owning the harvested timber at the point it is first measured is shown in the section marked TIMBER OWNER and is responsible for payment of Oregon timber taxes.

B. NOTICE TO LAND OWNER: Party shown in the section marked LAND OWNER is responsible for reforestation of the site if so required.

District: **South Cascade**

Office: **Eastern Lane**

County: **Lane**

WOSTOT:

Received by ODF on      July 28, 2008      by fax

**\*15 DAY WAITING PERIOD REQUIRED\***

**\*\* Waiver Requested \*\***

II. WRITTEN PLANS:

- A WRITTEN PLAN may be required before certain activities can commence on the Operation.

A WRITTEN PLAN may be required for the situations indicated by an  below. A WRITTEN PLAN must be submitted or a WRITTEN WAIVER must be obtained from the State Forester before any portion of the operation may commence.

- Within 100 feet of a large lake or Type F or Type D stream. [OAR 629-605-170(1)(a)]

- Within 300 feet of a wildlife resource site listed in the 1984 ODF/ODFW Cooperative Agreement. [OAR 629-605-170(1)(b)]

- Within 300 feet of any resource identified in the Divisions 645 or 665 of the administrative rules. [OAR 629-605-170(1)(c)]

- Within 300 feet of a state or federally listed threatened or endangered wildlife resource site. [OAR 629-605-170(1)(d)]

Please contact the Oregon Department of Forestry forester named on the Unit Information sheet for further information on requirements that may be necessary to meet before any activity/operation begins.

Signed by **Paul Wagner** - representing the Land owner.

\*\*\*\*\* NOTICE \*\*\*\*\*

The State Forester has determined that the following items requiring your attention are located within or adjacent to your operation area:

- Concerns     - Resources     - Water

See Unit Information on subsequent pages for details.

Operator:

**Strata Forestry, Inc.**  
100 W. Q Street  
Springfield, OR 97477

Phone: ( 541 ) 726-0845

Land owner:

**Giustina Resources Limited Partne**  
P O Box 529  
Eugene, OR 97440

Phone: ( 541 ) 485-1500

Timber owner:

Phone:

Marvin D. Brown  
State Forester

Lena Tucker  
District Forester

(Subscriber)

Unit: 1 Status: Active

Stewardship Forester: Marvin Vetter  
 Start date: 7/28/2008 End date: 12/31/2008

Phone number: (541) 726-3588

Site conditions: Lake or Stream within 100 ft  
 Slope of 35% to 65%  
 No mass soil movement

FP = L

FPA = L

Acres: 39 Feet: Estimated harvest: MBF

Activity: Herbicide Application

Methods: Ground

Brand name: Arsenal, Accord

Carrier: Water

Additives: None

App rate: 35%/20% In Water

Sc	Twp	Rge	Government lot	NE				NW				SW				SE				Harv tax	Reg use	
				n e	n w	s w	s e	n e	n w	s w	s e	n e	n w	s w	s e	n e	n w	s w	s e			
34	18S	01E					X										X					EL1
34	18S	01E					X										X					EL1
33	18S	01E																	X	X		EL1
33	18S	01E																	X	X		EL1
34	18S	01E									X	X										EL1
34	18S	01E									X	X										EL1

Water Concern Information

Description	Classification	Rule
Fall Creek Reservoir Trib	N str-sm	
Fall Creek Reservoir Trib	N str-sm	
Timber Creek	N str-sm	
Timber Creek	N str-sm	

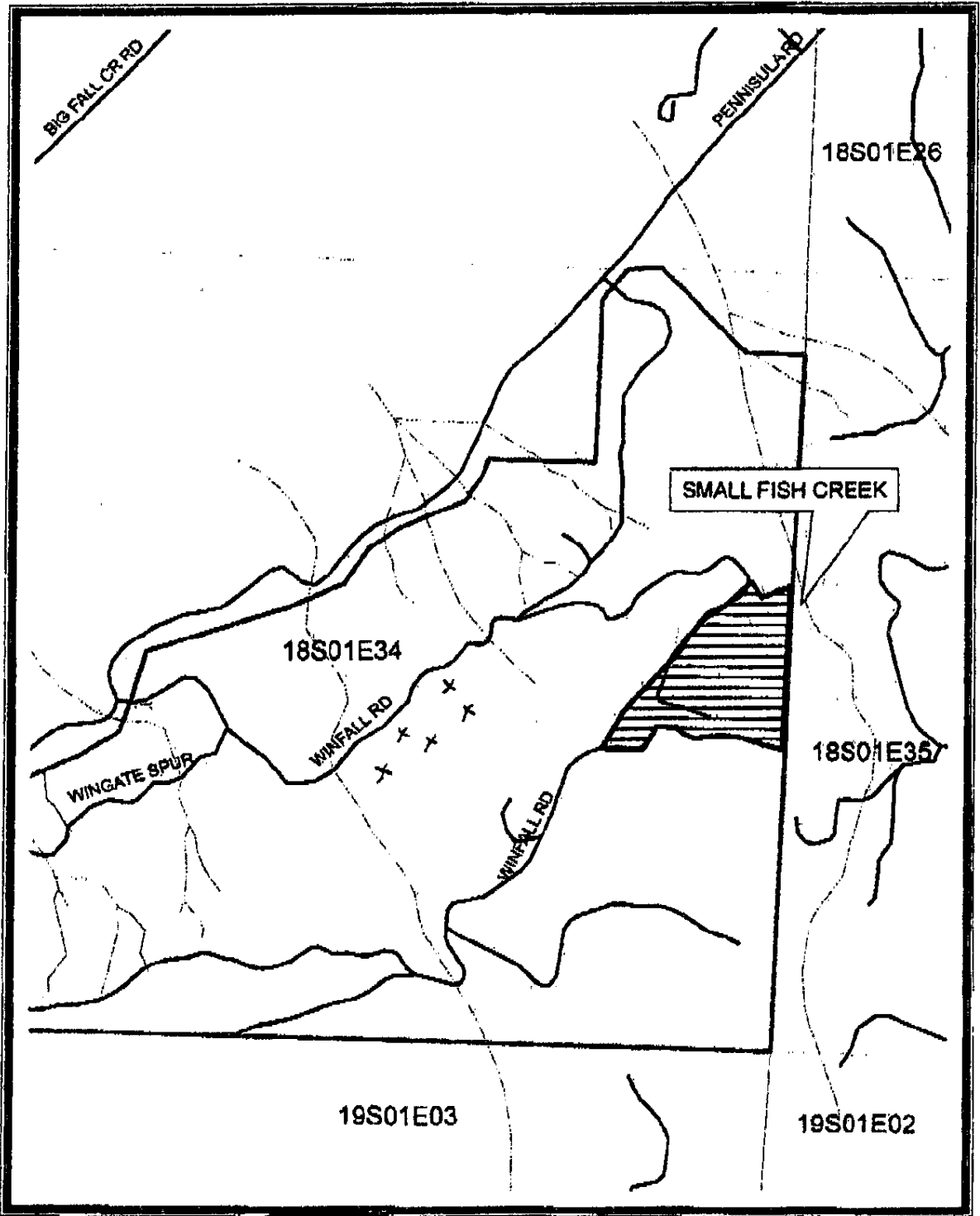
# WINBERRY GROUND BIGLEAF MAPLE CONTROL

# WIN OR LOSE (EAST PORTION)

XXX = SCATTERED BLM CLUMPS TO TREAT

**Legend**

- HP
- PC
- contours
- roads
- streams
- x gates
- legals
- GRGW
- CT
- GR
- GW
- LCT
- BLM
- OUT
- PVT
- USFS



Approximately 17 ac. to treat

1:12,000

**Exhibit A-17**














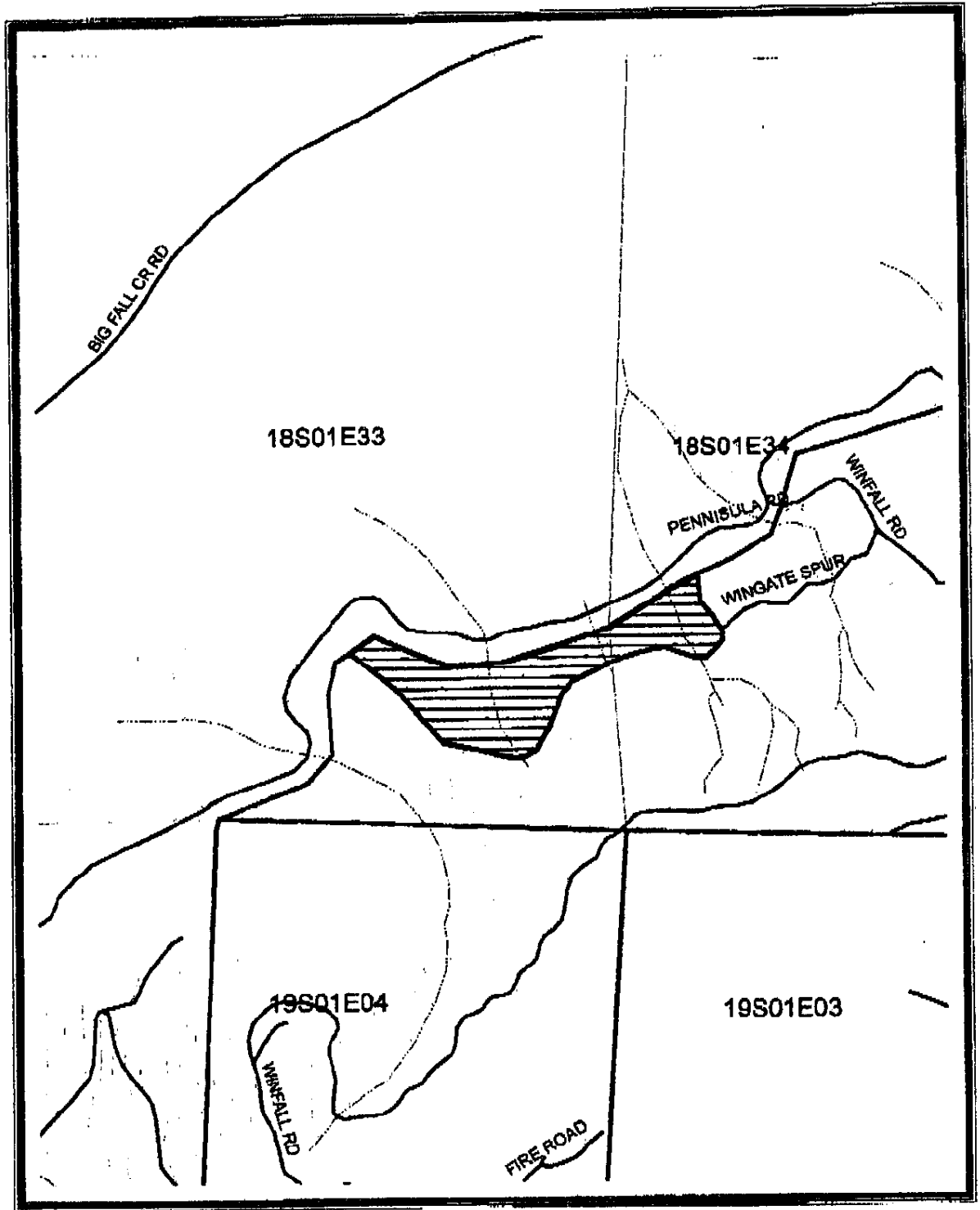
PRW  
July 21, 2008

# WINBERRY GROUND BIGLEAF MAPLE CONTROL

# WIN OR LOSE (WEST PORTION)

**Legend**

-  HP
-  PC
- contours
- roads
- streams
- gates
- legals
-  GRGW
-  CT
-  GR
-  GW
-  LCT
-  BLM
-  OUT
-  PVT
-  USFS



approximately 22 ac.

1:12,000

**Exhibit A-18**



PRW  
July 21, 2008

**EXHIBIT C****WRITTEN PLAN****PROTECTION OF STREAMS, LAKES, WETLANDS AND DWELLINGS WHEN APPLYING HERBICIDES.**

**AREA:** UNITS A-17  
**SITE ACTIVITY:** HERBICIDE APPLICATION (GROUND)  
**LOCATION:** SEE ATTACHED MAPS  
**TARGET SPECIES:** COMPETING HARDWOOD

**PROPOSED ACTIVITY:** Herbicide spray operations within 100 feet of D or F type streams.

**PROTECTIVE MEASURES:**

1. Spray operations shall be conducted in a manner to prevent any direct contact to D,N, or F type streams as identified on the enclosed map. A minimum 10' buffer on each side of the D or F creek will be required.
2. Temperature, humidity, and wind velocity requirements shall be strictly enforced (<5mph wind, <80degrees F, and >50% humidity with Garlon 4 applications, and < 5MPH wind Accord and Arsenal, or Garlon 3a foliar applications).
3. All chemicals are EPA approved, and shall be applied in accordance with labels.
4. All leave trees left along F, D or N type streams will not be sprayed.
5. Spray no Garlon 4 within 60' of a fish or domestic creek. Use Garlon 3a from 60' to within 10' of fish or domestic creek