

State of Oregon  
Department of Forestry / Department of Revenue  
Notification number: 2008-771-55702 [77124375] Ground Spray

Attached is the processed information from the Notification of Operation and/or Application for Permits.  
Please review this information and retain for future reference.

- Notice is given to the State Forester that an operation will be conducted on the lands described herein (ORS 527.670).
- A permit to operate power driven machinery is issued for the lands described herein (ORS 477.625)

Written plan received 9/3/08. Follow directions as per the manufacturer(s) label.

I. WHERE TIMBER HARVESTING IS PART OF THE PROPOSED OPERATION:

- A. NOTICE TO TIMBER OWNER: Party owning the harvested timber at the point it is first measured is shown in the section marked TIMBER OWNER and is responsible for payment of Oregon timber taxes.
- B. NOTICE TO LAND OWNER: Party shown in the section marked LAND OWNER is responsible for reforestation of the site if so required.

II. WRITTEN PLANS:

- A WRITTEN PLAN may be required before certain activities can commence on the Operation.

A WRITTEN PLAN may be required for the situations indicated by an  below. A WRITTEN PLAN must be submitted or a WRITTEN WAIVER must be obtained from the State Forester before any portion of the operation may commence.

- Within 100 feet of a large lake or Type F or Type D stream. [OAR 629-605-170(1)(a)]
- Within 300 feet of a wildlife resource site listed in the 1984 ODF/ODFW Cooperative Agreement. [OAR 629-605-170(1)(b)]
- Within 300 feet of any resource identified in the Divisions 645 or 665 of the administrative rules. [OAR 629-605-170(1)(c)]
- Within 300 feet of a state or federally listed threatened or endangered wildlife resource site. [OAR 629-605-170(1)(d)]

Please contact the Oregon Department of Forestry forester named on the Unit Information sheet for further information on requirements that may be necessary to meet before any activity/operation begins.

Signed by **Debbi Dalrymple** - representing the Land owner.

District: **South Cascade**  
Office: **Eastern Lane**  
County: **Lane**  
WOSTOT:

Received by ODF on September 3, 2008 at 1515

**\*15 DAY WAITING PERIOD REQUIRED\***

**\*\* Waiver Requested \*\***

**\*\*\*\*\* NOTICE \*\*\*\*\***

The State Forester has determined that the following items requiring your attention are located within or adjacent to your operation area:

- Concerns  - Resources  - Water

See Unit Information on subsequent pages for details.

Operator:

Oregon Forest Management Services  
41580 Deerhorn Rd  
Springfield, OR 97478  
Phone: ( 541 ) 896-3757

Land owner:

Weyerhaeuser Company  
PO Box 275  
Springfield, OR 97477  
Phone: ( 541 ) 741-5211

Timber owner:

Phone:

Marvin D. Brown  
State Forester

Lena Tucker  
District Forester

(Subscriber)

Unit: 1 Status: Active

Stewardship Forester: Tim Meehan

Phone number: (541) 726-3588

Start date: 9/03/2008 End date: 12/31/2008

Site conditions: Lake or Stream within 100 ft  
Slope greater 65%  
No mass soil movement

FP = L

FPA = H

Acres: 167

Feet:

Estimated harvest: MBF

Activity: Herbicide Application

Methods: Ground

Sc	Twp	Rge	Government lot	N E				N W				S W				S E				Harv tax	Reg use	
				n e	n w	s w	s e	n e	n w	s w	s e	n e	n w	s w	s e	n e	n w	s w	s e			
33	17S	01W				X						X	X									EL1
33	17S	01W				X						X	X									EL1
34	17S	01W		X			X															EL1
34	17S	01W		X			X															EL1
14	17S	02E		X	X	X	X					X	X									EL1
14	17S	02E		X	X	X	X					X	X									EL1

Water Concern Information

Description	Classification	Rule
McKenzie River Trib	N str-sm	
McKenzie River Trib	N str-sm	
Osborn Creek Trib	N str-sm	
Osborn Creek Trib	N str-sm	
Gales Creek Trib	N str-sm	
Gales Creek Trib	N str-sm	
Gales Creek Trib	F str-sm Mand written plan	
Gales Creek Trib	F str-sm Mand written plan	

2008

# Ground Herbicide Application Springfield Operations

Unit # **2501**


785 N 42nd St. Springfield, OR

Area S mckenzie  
Road Greenhouse 42  
Elevation 1000'

SEC 33 TWP 17S RNG 1W  
Lat/Long \_\_\_\_\_  
Forester \_\_\_\_\_



1 inch equals 500 feet



Unit	Acres	Chemical % or /AC	Chemical % or /AC	Chemical % or AC	Chemical % or /AC	Chemical % or /AC	Carrier % or /AC	Total	Target SP.
2501	43								

Total \_\_\_\_\_

EPA#s Arsenal #241-299 Chopper #241-296 Garlon 4 #62719-40 Dow Accord C #62719-324  
Garlon XRT62719-553 Transline #62719-259 GroPro SMF #7967616 Other \_\_\_\_\_

Supplied by Helena & Wilbur Ellis

Written plan Y  (N) Resource protected \_\_\_\_\_ Notification Date \_\_\_\_\_ Review Date \_\_\_\_\_

Unit specific Safety concerns \_\_\_\_\_

Additional Requirements \_\_\_\_\_ Neighbor Notification \_\_\_\_\_ T/E Protection \_\_\_\_\_ Other \_\_\_\_\_

Application type: Foliar BP \_\_\_\_\_ Hack&Squirt \_\_\_\_\_ Other \_\_\_\_\_

Weather: Date \_\_\_\_\_ Time \_\_\_\_\_ Temp \_\_\_\_\_ RH% \_\_\_\_\_ Wind DIR/SP \_\_\_\_\_

Completed Date/Time \_\_\_\_\_ Contractor \_\_\_\_\_ Applicator Name/License# \_\_\_\_\_

Man Hrs \_\_\_\_\_

Applicator Signature \_\_\_\_\_

2008

# Ground Herbicide Application Springfield Operations

785 N 42nd St. Springfield, OR

Unit # 2502

Area S McKenzie  
Road Clemens Rd  
Elevation 800'

SEC 34 TWP 17S RNG 1W  
Lat/Long \_\_\_\_\_  
Forester \_\_\_\_\_



1 inch equals 500 feet



Unit	Acres	Chemical % or /AC	Chemical % or /AC	Chemical % or AC	Chemical % or /AC	Chemical % or /AC	Carrier % or /AC	Total	Target SP.
2502	27								
<b>Total</b> _____									

EPA#s Arsenal #241-299 Chopper #241-296 Garlon 4 #62719-40 Dow Accord C #62719-324  
Garlon XRT62719-553 Transline #62719-259 GroPro SMF #7967616 Other \_\_\_\_\_

Supplied by Helena & Wilbur Ellis

Written plan Y  (N) Resource protected \_\_\_\_\_ Notification Date \_\_\_\_\_ Review Date \_\_\_\_\_  
Unit specific Safety concerns \_\_\_\_\_

Additional Requirements \_\_\_\_\_ Neighbor Notification \_\_\_\_\_ T/E Protection \_\_\_\_\_ Other \_\_\_\_\_

Application type: Foliar BP \_\_\_\_\_ Hack&Squirt \_\_\_\_\_ Other \_\_\_\_\_

Weather: Date \_\_\_\_\_ Time \_\_\_\_\_ Temp \_\_\_\_\_ RH% \_\_\_\_\_ Wind DIR/SP \_\_\_\_\_

Completed Date/Time \_\_\_\_\_ Contractor \_\_\_\_\_ Applicator Name/License# \_\_\_\_\_

Man Hrs \_\_\_\_\_

Applicator Signature \_\_\_\_\_

Legend

ODFA#8beams	FISHPRES, FPABQZ	Flat, Small	Hardfish, Medium	Unknown, Medium
--- all other values	Fish, Large, Fish, Large, # 1	Hardfish, Unknown Size	Hardfish, Small	Unknown, Small
	Fish, Medium	Hardfish, Large	Unknown, Large	2008 Herb Blank selection

2008

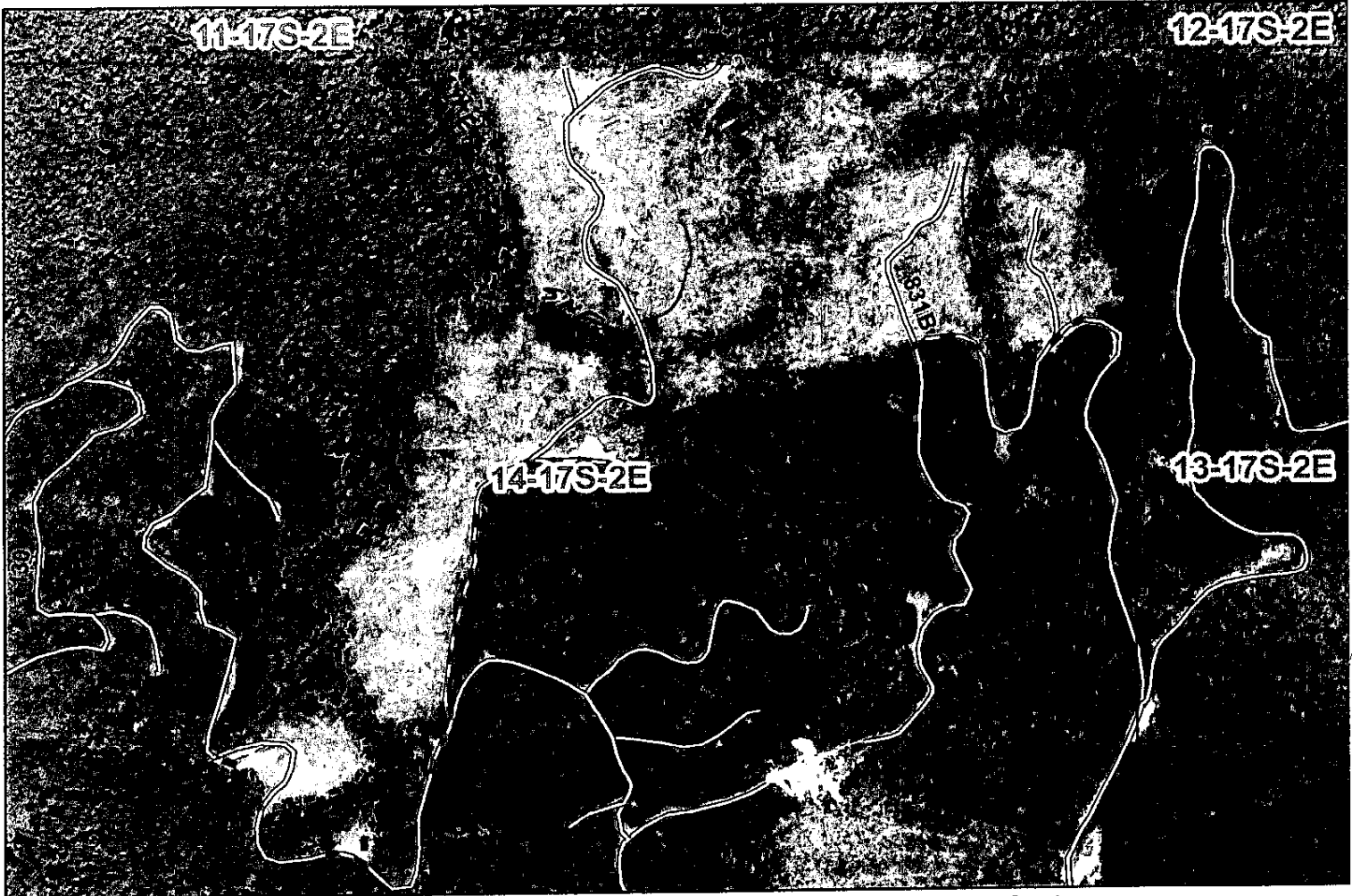
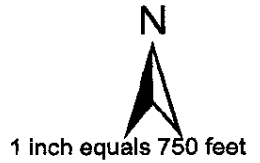
# Ground Herbicide Application Springfield Operations

Unit # 2518

785 N 42nd St. Springfield, OR

Area S McKenzie  
Road Coles 100  
Elevation 1900'

SEC 14 TWP 17S RNG 2E  
Lat/Long \_\_\_\_\_  
Forester \_\_\_\_\_



Unit	Acres	Chemical % or /AC	Chemical % or /AC	Chemical % or /AC	Chemical % or /AC	Chemical % or /AC	Carrier % or /AC	Total	Target SP.
2518	97								

Total \_\_\_\_\_

EPA#s Arsenal #241-299 Chopper #241-286 Garlon 4 #62719-40 Dow Accord C #62719-324  
Garlon XRT62719-553 Transline #62719-259 GroPro SMF #7967616 Other \_\_\_\_\_ Supplied by Helena & Wilbur Ellis

Written plan  N Resource protected MED FISH Notification Date \_\_\_\_\_ Review Date \_\_\_\_\_

Unit specific Safety concerns \_\_\_\_\_


Additional Requirements \_\_\_\_\_ Neighbor Notification \_\_\_\_\_ T/E Protection \_\_\_\_\_ Other \_\_\_\_\_

Application type: Foliar BP \_\_\_\_\_ Hack&Squirt \_\_\_\_\_ Other \_\_\_\_\_

Weather: Date \_\_\_\_\_ Time \_\_\_\_\_ Temp \_\_\_\_\_ RH% \_\_\_\_\_ Wind DIR/SP \_\_\_\_\_

Completed Date/Time \_\_\_\_\_ Contractor \_\_\_\_\_ Applicator Name/License# \_\_\_\_\_

Man Hrs \_\_\_\_\_ Applicator Signature \_\_\_\_\_



Rec'D  
9/8/04

Date: September 3, 2008

Attn: Tim Meehan

**RE: Hand Spray Operations Written Plan**

**Legal Description:** 14-17S-02E

**Unit #:** 2518

**Stream(s) name:** Med fish stream

No herbicides will be applied directly within 10 feet of type F and D streams, or large or medium N streams, lakes, significant wetlands, or other areas of standing open water larger than one quarter acre at time of application. All vegetation required to be protected by the water protection rules within the riparian management areas will be protected. No vegetation will be treated within buffer strips left during logging.

*Thank you.*

  
\_\_\_\_\_  
Weyerhaeuser Company Representative

9/3/08  
\_\_\_\_\_  
Date

\_\_\_\_\_  
Operator

\_\_\_\_\_  
Date