

State of Oregon
Department of Forestry / Department of Revenue
Notification number: 2008-771-55724 [77124397] Hardwood Control

Attached is the processed information from the Notification of Operation and/or Application for Permits.
Please review this information and retain for future reference.

[X] - Notice is given to the State Forester that an operation will be conducted on the lands described herein (ORS 527.670).

I. WHERE TIMBER HARVESTING IS PART OF THE PROPOSED OPERATION:

District: **South Cascade**
Office: **Eastern Lane**

A. NOTICE TO TIMBER OWNER: Party owning the harvested timber at the point it is first measured is shown in the section marked TIMBER OWNER and is responsible for payment of Oregon timber taxes.

County: **Lane**
WOSTOT:

B. NOTICE TO LAND OWNER: Party shown in the section marked LAND OWNER is responsible for reforestation of the site if so required.

Received by ODF on September 12, 2008 by fax

15 DAY WAITING PERIOD REQUIRED

II. WRITTEN PLANS:

- A WRITTEN PLAN may be required before certain activities can commence on the Operation.

A WRITTEN PLAN may be required for the situations indicated by an below. A WRITTEN PLAN must be submitted or a WRITTEN WAIVER must be obtained from the State Forester before any portion of the operation may commence.

- Within 100 feet of a large lake or Type F or Type D stream. [OAR 629-605-170(1)(a)]

- Within 300 feet of a wildlife resource site listed in the 1984 ODF/ODFW Cooperative Agreement. [OAR 629-605-170(1)(b)]

- Within 300 feet of any resource identified in the Divisions 645 or 665 of the administrative rules. [OAR 629-605-170(1)(c)]

- Within 300 feet of a state or federally listed threatened or endangered wildlife resource site. [OAR 629-605-170(1)(d)]

Please contact the Oregon Department of Forestry forester named on the Unit Information sheet for further information on requirements that may be necessary to meet before any activity/operation begins.

Signed by **Paul Wagner** - representing the Land owner.

******* NOTICE *******

The State Forester has determined that the following items requiring your attention are located within or adjacent to your operation area:

- Concerns - Resources - Water

See Unit Information on subsequent pages for details.

Operator:

Strata Forestry, Inc.
100 W. Q Street
Springfield, OR 97477
Phone: (541) 726-0845

Land owner:

Giustina Resources Limited Partne
P O Box 529
Eugene, OR 97440
Phone: (541) 485-1500

Timber owner:

Phone:

Marvin D. Brown
State Forester

Lena Tucker
District Forester

(Subscriber)

Unit: 1

Status: Active

Stewardship Forester: Marvin Vetter

Phone number: (541) 726-3588

Start date: 9/26/2008

End date: 12/31/2008

Site conditions: Lake or Stream within 100 ft
 Slope of 0% to 35%
 No mass soil movement

FP = L

FPA = L

Acres: 118

Feet:

Estimated harvest: MBF

Activity: Herbicide Application

Methods: Ground, Hack & Squirt

Brand name: Arsenal, Accord

Carrier: Water

Additives: None

App rate: None

Sc	Twp	Rge	Government lot	N E				N W				S W				S E				Harv tax	Reg use
				n	n	s	s	n	n	s	s	n	n	s	s	n	n	s	s		
22	19S	01W				X		X	X		X	X			X	X	X	X	X		EL1
22	19S	01W				X		X	X		X	X			X	X	X	X	X		EL1








Water Concern Information

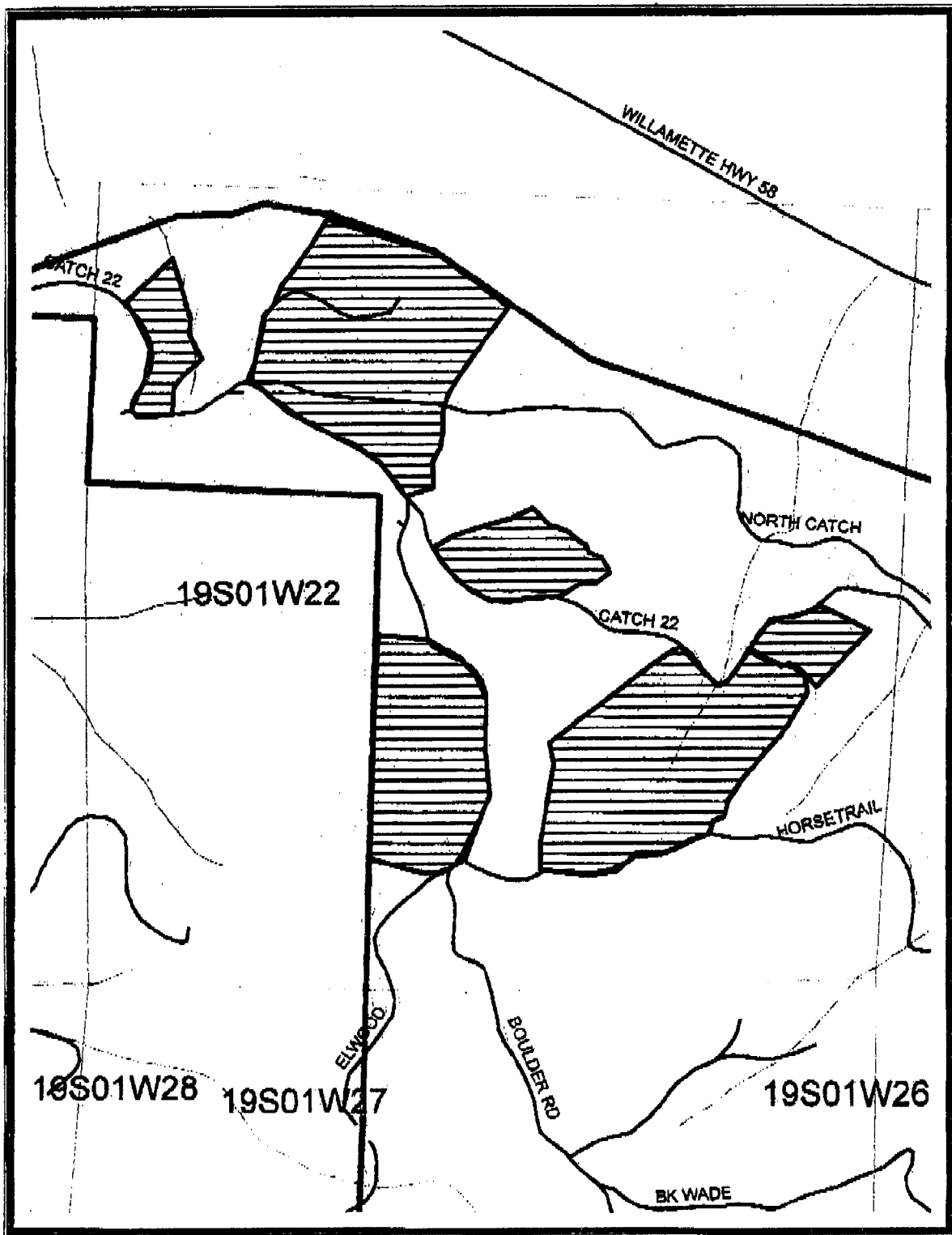
Description	Classification	Rule
Look Out Point Trib	N str-sm	
Look Out Point Trib	N str-sm	

LOST CREEK NORTH GROUND HARDWOOD CONTROL

LCN SEC. 22 (mostly BLM)

Legend

-  HP
-  PC
-  contours
-  roads
-  streams
-  legals
-  owner



APPROXIMATELY 118 AC.

1:12,000

Exhibit A-36

