

State of Oregon
Department of Forestry / Department of Revenue
Notification number: 2008-781-50172 [78128221]

* REPRINT *
* Edited *

Attached is the processed information from the Notification of Operation and/or Application for Permits.
Please review this information and retain for future reference.

- Notice is given to the State Forester that an operation will be conducted on the lands described herein (ORS 527.670).
- A permit to operate power driven machinery is issued for the lands described herein (ORS 477.625)

historic site

I. WHERE TIMBER HARVESTING IS PART OF THE PROPOSED OPERATION:

- A. NOTICE TO TIMBER OWNER: Party owning the harvested timber at the point it is first measured is shown in the section marked TIMBER OWNER and is responsible for payment of Oregon timber taxes.
- B. NOTICE TO LAND OWNER: Party shown in the section marked LAND OWNER is responsible for reforestation of the site if so required.

District: **Western Lane**
Office: **Veneta**

County: **Lane**
WOSTOT:

Received by ODF on February 29, 2008 by mail

15 DAY WAITING PERIOD REQUIRED

II. WRITTEN PLANS:

- A WRITTEN PLAN may be required before certain activities can commence on the Operation.

A WRITTEN PLAN may be required for the situations indicated by an below. A WRITTEN PLAN must be submitted or a WRITTEN WAIVER must be obtained from the State Forester before any portion of the operation may commence.

- Within 100 feet of a large lake or Type F or Type D stream. [OAR 629-605-170(1)(a)]
- Within 300 feet of a wildlife resource site listed in the 1984 ODF/ODFW Cooperative Agreement. [OAR 629-605-170(1)(b)]
- Within 300 feet of any resource identified in the Divisions 645 or 665 of the administrative rules. [OAR 629-605-170(1)(c)]
- Within 300 feet of a state or federally listed threatened or endangered wildlife resource site. [OAR 629-605-170(1)(d)]

Please contact the Oregon Department of Forestry forester named on the Unit Information sheet for further information on requirements that may be necessary to meet before any activity/operation begins.

Signed by **Scott Ferguson** - representing the Land owner.

Lynn Bowers
30251 Fox Hollow Rd
Eugene, OR 97405

(Subscriber)

***** NOTICE *****

The State Forester has determined that the following items requiring your attention are located within or adjacent to your operation area:

- Concerns - Resources - Water

See Unit Information on subsequent pages for details.

Operator:

Western Helicopter Services, Inc
P.O. Box 369
Newberg, OR 97132
Phone: (503) 538-9469

Land owner:

Linde Kester
Kester Family Trust
80772 Hawley Creek Rd
Cottage Grove, OR 97424
Phone: (541) 942-9264

Timber owner:

Phone:

Marvin D. Brown
State Forester

Dave Lorenz
District Forester

Unit: 1 Status: Active
 Stewardship Forester: Robert Johnson
 Start date: 3/17/2008 End date: 4/13/2008

Phone number: (541) 935-2283

Site conditions: Lake or Stream within 100 ft
 Slope of 0% to 35%
 No mass soil movement

FP = L

FPA = H

Acres: 169 Feet: Estimated harvest: MBF

Activity: Herbicide Application

Methods: Aerial

Brand name: Sulfometuron Methyl *Oust*

Carrier: None

Additives: Hexazinone *Velpar*

App rate: None

Sc	Twp	Rge	Government lot	N E				N W				S W				S E				Harv tax	Reg use	
				n e	n w	s w	s e	n e	n w	s w	s e	n e	n w	s w	s e	n e	n w	s w	s e			
01	20S	05W		X			X										X			X		WT1
12	20S	05W		X																		WT1
06	20S	04W								X				X	X	X				X		WT1
07	20S	04W			X			X	X													WT1

Water Concern Information

Description	Classification	Rule
Hawley Creek	F str-lg Mand written plan	170a
N Fk Siuslaw	F str-sm Unknown class Mand written plan	170a


FAX

TO: Bob Johnson
Oregon Department of Forestry
541-935-0731

FROM: Mark Miller
Trout Mountain Forestry
541-602-2180 (voice)

RE: Kester Notification #08-50172

Pages: 1



Bob,

Here are clarifications to the above notification that Scott Ferguson filed with you recently:

- The end date for the notification should be April 13, 2008
- The flagged stream buffer width is 60 feet
- The chemicals to be applied are a tank mix of Sulfometuron methyl (Oust) and Hexazinone (velpar). The carrier is water.

Please contact Scott Ferguson or myself if you have any further questions.

Mark Miller



Oregon Department of Forestry

Forest Practices - Written Plan Review

Date Reviewed/Comments: 3-19-2008

Notification #: 08-50172

Date Received: 3-29-2008

Operation Name: _____

Operation may begin on or after: 3-19-2008

Operator or Landowner: Western Heli / Kester

Reviewing Forester: R. Johnson / #36

This written plan review is intended to provide education and advice that will assist you in achieving compliance with forest resource protection standards.

- A. Fully implementing this written plan is likely to achieve compliance with resource protection standards in the forest practice rules/law that it addresses. Additional comments may be provided below.
- B. Implementing this written plan is likely to fail to achieve compliance with resource protection standards in the forest practice rules/law. The State Forester recommends you conduct your operation to address the comments provided below.
- C. This document is incomplete because it does not include all of the elements required in a written plan in _____. To comply with the requirement to submit a written plan you will need to provide information about the topics listed below.

Comments
<i>No written comments were received during the public comment period.</i>
<i>*Plan was amended on 3-19-08. Plan was corrected to reflect a 60 foot buffer (ie, no direct spray area) will be left along Type F streams.</i>

Continued on next page

These comments do not require submitting an amended written plan, however, doing so may increase the likelihood of compliance. This operation will be evaluated on the basis of how well required practices are applied and required resource protection is achieved.

Operator Receiving Comments: _____ *mailed to operator* Date: _____

Signature

Copies Mailed

RAJ

Initials

Date: 3-19-08

*copy to: - landowner
- consulting forester
- subscriber*


FAX

TO: Bob Johnson
Oregon Department of Forestry
541-935-0731

FROM: Mark Miller
Trout Mountain Forestry
541-602-2180 (voice)

RE: Kester Notification #08-50172

Pages: 1



Bob,

Here are clarifications to the above notification that Scott Ferguson filed with you recently:

- The end date for the notification should be April 13, 2008
- The flagged stream buffer width is 60 feet
- The chemicals to be applied are a tank mix of Sulfometuron methyl (Oust) and Hexazinone (velpar). The carrier is water.

Please contact Scott Ferguson or myself if you have any further questions.

A handwritten signature in cursive script that reads "Mark Miller".



Bob Johnson
Or. Department of Forestry
P.O. Box 157
Veneta, OR 97487

February 27, 2008

Written Plan for Aerial Herbicide Application

Protected Resource: Hawley Creek Tributaries, small streams, assumed to have fish.

Location: Kester Ranch, Section 1 & 12 T20S, R5W & Sections 6 & 7 20S, R4W

I'm writing with regard to our plan to apply grass control herbicides on planted pastureland adjacent to the small, assumed fishbearing streams referenced above.

1.5 pounds per acre of Westar herbicide will be applied by helicopter for control of grass according to EPA label requirements.

In the aerial application, all streams will have a flagged, ⁶⁰/_{2.5} 50 foot buffer that will not be sprayed. The helicopter will fly parallel to the streams when applying alongside buffer strips.

On the day of the application, air temperature, relative humidity and wind velocity and direction will be measured and recorded before start of the operation and hourly until completion. All EPA and ODF requirements for wind, temperature and humidity limits will be followed.

Please let me know if we need to take any other precautions.

Sincerely,


Scott Ferguson

State of Oregon
Department of Forestry / Department of Revenue
Notification number: 2008-781-50172 [78128221]

Attached is the processed information from the Notification of Operation and/or Application for Permits.
Please review this information and retain for future reference.

- Notice is given to the State Forester that an operation will be conducted on the lands described herein (ORS 527.670).
- A permit to operate power driven machinery is issued for the lands described herein (ORS 477.625)

historic site

I. WHERE TIMBER HARVESTING IS PART OF THE PROPOSED OPERATION:

A. NOTICE TO TIMBER OWNER: Party owning the harvested timber at the point it is first measured is shown in the section marked TIMBER OWNER and is responsible for payment of Oregon timber taxes.

B. NOTICE TO LAND OWNER: Party shown in the section marked LAND OWNER is responsible for reforestation of the site if so required.

District: **Western Lane**
Office: **Veneta**
County: **Lane**
WOSTOT:

Received by ODF on February 29, 2008 by mail

15 DAY WAITING PERIOD REQUIRED

II. WRITTEN PLANS:

- A WRITTEN PLAN may be required before certain activities can commence on the Operation.

A WRITTEN PLAN may be required for the situations indicated by an below. A WRITTEN PLAN must be submitted or a WRITTEN WAIVER must be obtained from the State Forester before any portion of the operation may commence.

- Within 100 feet of a large lake or Type F or Type D stream. [OAR 629-605-170(1)(a)]
- Within 300 feet of a wildlife resource site listed in the 1984 ODF/ODFW Cooperative Agreement. [OAR 629-605-170(1)(b)]
- Within 300 feet of any resource identified in the Divisions 645 or 665 of the administrative rules. [OAR 629-605-170(1)(c)]
- Within 300 feet of a state or federally listed threatened or endangered wildlife resource site. [OAR 629-605-170(1)(d)]

Please contact the Oregon Department of Forestry forester named on the Unit Information sheet for further information on requirements that may be necessary to meet before any activity/operation begins.

Signed by **Scott Ferguson** - representing the Land owner.

******* NOTICE *******

The State Forester has determined that the following items requiring your attention are located within or adjacent to your operation area:

- Concerns - Resources - Water

See Unit Information on subsequent pages for details.

Operator:

Western Helicopter Services, Inc
P.O. Box 369
Newberg, OR 97132
Phone: (503) 538-9469

Land owner:

Linde Kester
Kester Family Trust
80772 Hawley Creek Rd
Cottage Grove, OR 97424
Phone: (541) 942-9264

Timber owner:

Phone:

Marvin D. Brown
State Forester

Dave Lorenz
District Forester

(Subscriber)

Unit: 1

Status: Active

Stewardship Forester: Robert Johnson

Phone number: (541) 935-2283

Start date: 3/17/2008

End date: 3/17/2008

Site conditions: Lake or Stream within 100 ft
 Slope of 0% to 35%
 No mass soil movement

FP = L

FPA = H

Acres: 169

Feet:

Estimated harvest: MBF

Activity: Herbicide Application

Methods: Aerial

Brand name: Westar

Carrier: None

Additives: None

App rate: None

Sc	Twp	Rge	Government lot	N E				N W				S W				S E				Harv tax	Reg use	
				n e	n w	s w	s e	n e	n w	s w	s e	n e	n w	s w	s e	n e	n w	s w	s e			
01	20S	05W		X			X										X			X		
12	20S	05W		X																		
06	20S	04W								X	X	X							X			
07	20S	04W			X			X	X													

Water Concern Information

Description	Classification	Rule
Hawley Creek	F str-lg Mand written plan	170a
N Fk Siuslaw	F str-sm Unknown class Mand written plan	170a

Christoffersen

Kester Ranch
Sections 14R 20S, SW
Sections 6+7 20S, 4W

OUT

$\frac{116}{127}$

$\frac{65}{78}$

Planted pasture

Planted pasture

Planted pasture

Planted upland

Small

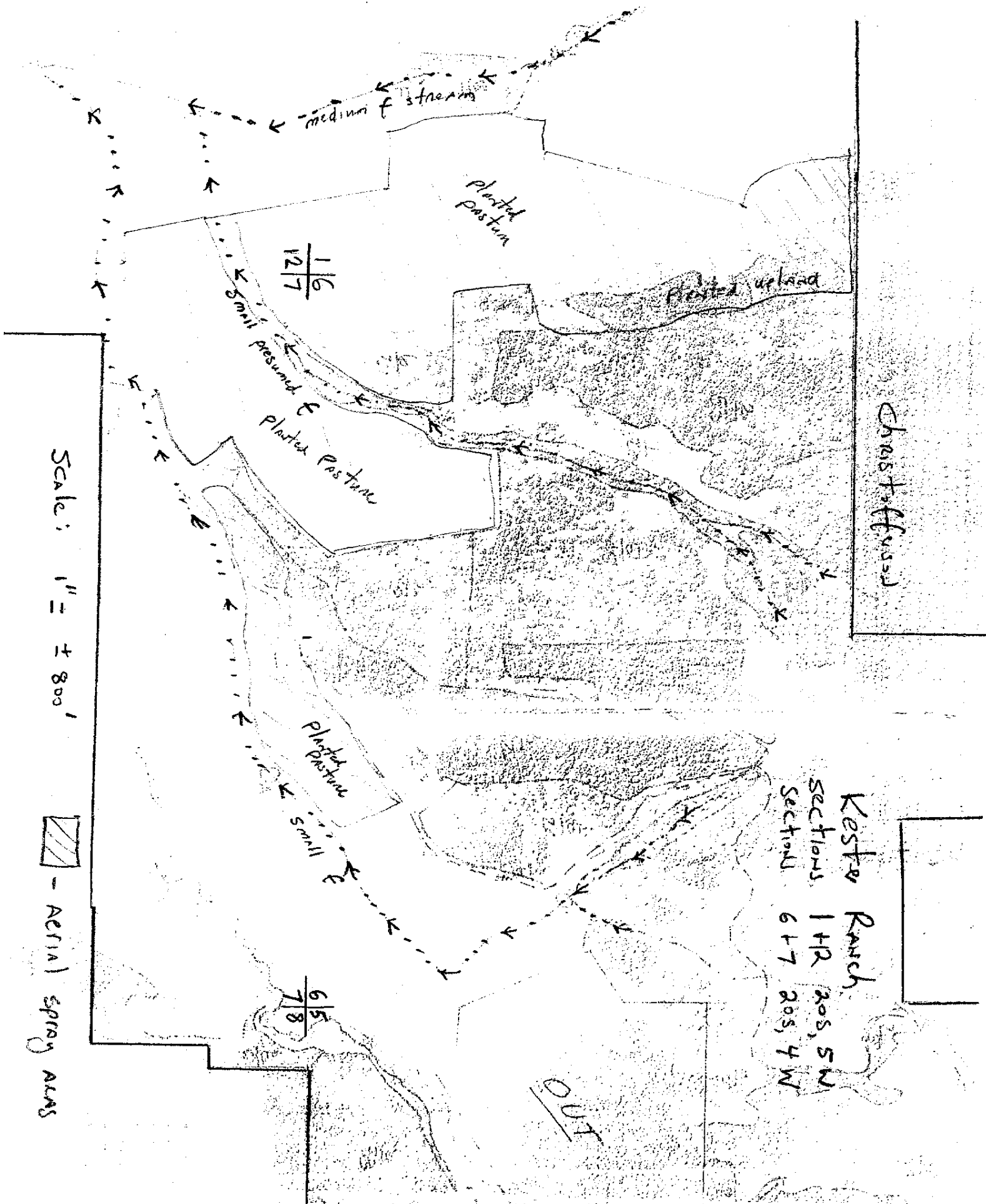
Small presumed

medium stream

Scale: 1" = ± 800'



- Aerial spray areas





Bob Johnson
Or. Department of Forestry
P.O. Box 157
Veneta, OR 97487

February 27, 2008

Written Plan for Aerial Herbicide Application

Protected Resource: Hawley Creek Tributaries, small streams, assumed to have fish.

Location: Kester Ranch, Section 1 & 12 T20S, R5W & Sections 6 & 7 20S, R4W

I'm writing with regard to our plan to apply grass control herbicides on planted pastureland adjacent to the small, assumed fishbearing streams referenced above.

1.5 pounds per acre of Westar herbicide will be applied by helicopter for control of grass according to EPA label requirements.

In the aerial application, all streams will have a flagged, 50 foot buffer that will not be sprayed. The helicopter will fly parallel to the streams when applying alongside buffer strips.

On the day of the application, air temperature, relative humidity and wind velocity and direction will be measured and recorded before start of the operation and hourly until completion. All EPA and ODF requirements for wind, temperature and humidity limits will be followed.

Please let me know if we need to take any other precautions.

Sincerely,


Scott Ferguson