

State of Oregon
Department of Forestry / Department of Revenue
Notification number: 2008-781-50202 [78128251]

Attached is the processed information from the Notification of Operation and/or Application for Permits.
Please review this information and retain for future reference.

- Notice is given to the State Forester that an operation will be conducted on the lands described herein (ORS 527.670).
- A permit to operate power driven machinery is issued for the lands described herein (ORS 477.625)

historic site

I. WHERE TIMBER HARVESTING IS PART OF THE PROPOSED OPERATION:

District: **Western Lane**
Office: **Veneta**

A. NOTICE TO TIMBER OWNER: Party owning the harvested timber at the point it is first measured is shown in the section marked TIMBER OWNER and is responsible for payment of Oregon timber taxes.

County: **Lane**
WOSTOT:

B. NOTICE TO LAND OWNER: Party shown in the section marked LAND OWNER is responsible for reforestation of the site if so required.

Received by ODF on **March 11, 2008** at 1351

15 DAY WAITING PERIOD REQUIRED

II. WRITTEN PLANS:

- A WRITTEN PLAN may be required before certain activities can commence on the Operation.

A WRITTEN PLAN may be required for the situations indicated by an below. A WRITTEN PLAN must be submitted or a WRITTEN WAIVER must be obtained from the State Forester before any portion of the operation may commence.

***** N O T I C E *****

The State Forester has determined that the following items requiring your attention are located within or adjacent to your operation area:

- Within 100 feet of a large lake or Type F or Type D stream. [OAR 629-605-170(1)(a)]
- Within 300 feet of a wildlife resource site listed in the 1984 ODF/ODFW Cooperative Agreement. [OAR 629-605-170(1)(b)]
- Within 300 feet of any resource identified in the Divisions 645 or 665 of the administrative rules. [OAR 629-605-170(1)(c)]
- Within 300 feet of a state or federally listed threatened or endangered wildlife resource site. [OAR 629-605-170(1)(d)]

- Concerns - Resources - Water

See Unit Information on subsequent pages for details.

Operator:

Oregon Forest Management Services
41580 Deerhorn Rd
Springfield, OR 97478
Phone: (541) 896-3757

Land owner:

Giustina Land & Timber Co.
P O BOX 989
Eugene, OR 97440
Phone: 345-2301

Timber owner:

Phone:

Marvin D. Brown
State Forester

Dave Lorenz
District Forester

(Subscriber)

Unit: 1

Status: Active

Stewardship Forester: Robert Johnson

Phone number: (541) 935-2283

Start date: 3/25/2008 End date: 12/31/2008

Site conditions: No Protected Waters within 100 ft
 Slope of 0% to 35%
 No mass soil movement

FP = L

FPA = L

Acres: 34 Feet: Estimated harvest: MBF

Activity: Herbicide Application

Methods: Ground

Brand name: Razor;Atrazine

Carrier: None

Additives: None

App rate: None

Sc	Twp	Rge	Government lot	N E				N W				S W				S E				Harv tax	Reg use
				n e	n w	s w	s e	n e	n w	s w	s e	n e	n w	s w	s e	n e	n w	s w	s e		
05	20S	03W												X							WT1
06	20S	03W													X	X		X	X		WT1

Water Concern Information

Description	Classification	Rule
Turkey Run	N str-sm	

Unit: 2

Status: Active

Stewardship Forester: Robert Johnson

Phone number: (541) 935-2283

Start date: 3/25/2008 End date: 12/31/2008

Site conditions: No Protected Waters within 100 ft
 Slope of 0% to 35%
 No mass soil movement

FP = L

FPA = L

Acres: 24 Feet: Estimated harvest: MBF

Activity: Herbicide Application

Methods: Ground

Brand name: See Unit 1

Carrier: None

Additives: None

App rate: None

Sc	Twp	Rge	Government lot	N E				N W				S W				S E				Harv tax	Reg use
				n	n	s	s	n	n	s	s	n	n	s	s	n	n	s	s		
32	19S	04W					X														WT1

Unit: 3

Status: Active

Stewardship Forester: Robert Johnson

Phone number: (541) 935-2283

Start date: 3/25/2008 End date: 12/31/2008

Site conditions: No Protected Waters within 100 ft
 Slope of 0% to 35%
 No mass soil movement

FP = L

FPA = L

Acres: 25 Feet: Estimated harvest: MBF

Activity: Herbicide Application

Methods: Ground

Brand name: See Unit 1

Carrier: None

Additives: None

App rate: None

Sc	Twp	Rge	Government lot	N E				N W				S W				S E				Harv tax	Reg use
				n	n	s	s	n	n	s	s	n	n	s	s	n	n	s	s		
20	19S	04W				X	X											X	X		WT1

Water Concern Information

Description	Classification	Rule
Coyote Creek	N str-sm	

Unit: 5

Status: Active

Stewardship Forester: Robert Johnson

Phone number: (541) 935-2283

Start date: 3/25/2008 End date: 12/31/2008

Site conditions: No Protected Waters within 100 ft
 Slope of 0% to 35%
 No mass soil movement

FP = L

FPA = L

Acres: 37 Fect: Estimated harvest: MBF

Activity: Herbicide Application

Methods: Ground

Brand name: See Unit 1

Carrier: None

Additives: None

App rate: None

Sc	Twp	Rge	Government lot	N E				N W				S W				S E				Harv tax	Reg use
				n	n	s	s	n	n	s	s	n	n	s	s	n	n	s	s		
11	19S	04W						X			X										WT1

Water Concern Information

Description	Classification	Rule
Unnamed	Unknown class	

Unit: 6

Status: Active

Stewardship Forester: Robert Johnson

Phone number: (541) 935-2283

Start date: 3/25/2008 End date: 12/31/2008

Site conditions: No Protected Waters within 100 ft
 Slope of 35% to 65%
 No mass soil movement

FP = L

FPA = L

Acres: 68 Feet: Estimated harvest: MBF

Activity: Herbicide Application

Methods: Ground

Brand name: See Unit 1

Carrier: None

Additives: None

App rate: None

Sc	Twp	Rge	Government lot	N E				N W				S W				S E				Harv tax	Reg use
				n	n	s	s	n	n	s	s	n	n	s	s	n	n	s	s		
				e	w	w	e	e	w	w	e	e	w	w	e	e	w	w	e		
16	19S	04W						X	X	X	X										WT1

Water Concern Information

Description	Classification	Rule
Unnamed	N str-sm Unknown class	

Unit: 7 Status: Active

Stewardship Forester: Robert Johnson

Phone number: (541) 935-2283

Start date: 3/25/2008 End date: 12/31/2008

Site conditions: No Protected Waters within 100 ft
 Slope of 0% to 35%
 No mass soil movement

FP = L

FPA = L

Acres: 36 Feet: Estimated harvest: MBF

Activity: Herbicide Application

Methods: Ground

Brand name: See Unit 1

Carrier: None

Additives: None

App rate: None

Sc	Twp	Rge	Government lot	N E				N W				S W				S E				Harv tax	Reg use
				n	n	s	s	n	n	s	s	n	n	s	s	n	n	s	s		
20	19S	04W		X	X			X													WT1

Water Concern Information

Description	Classification	Rule
Doak Cr Trib	Unknown class	

JUSTINA LAND & TIMBER CO.

T 20S, R. 3W, SEC. 5

1 INCH = 1000 FEET.



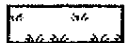
TURKEY TIME

UNIT BOUNDARY

34 TOTAL ACRES.

GRASS SPRAY

. GAL. ATRAZINE 4L + .75 QT. RAZOR



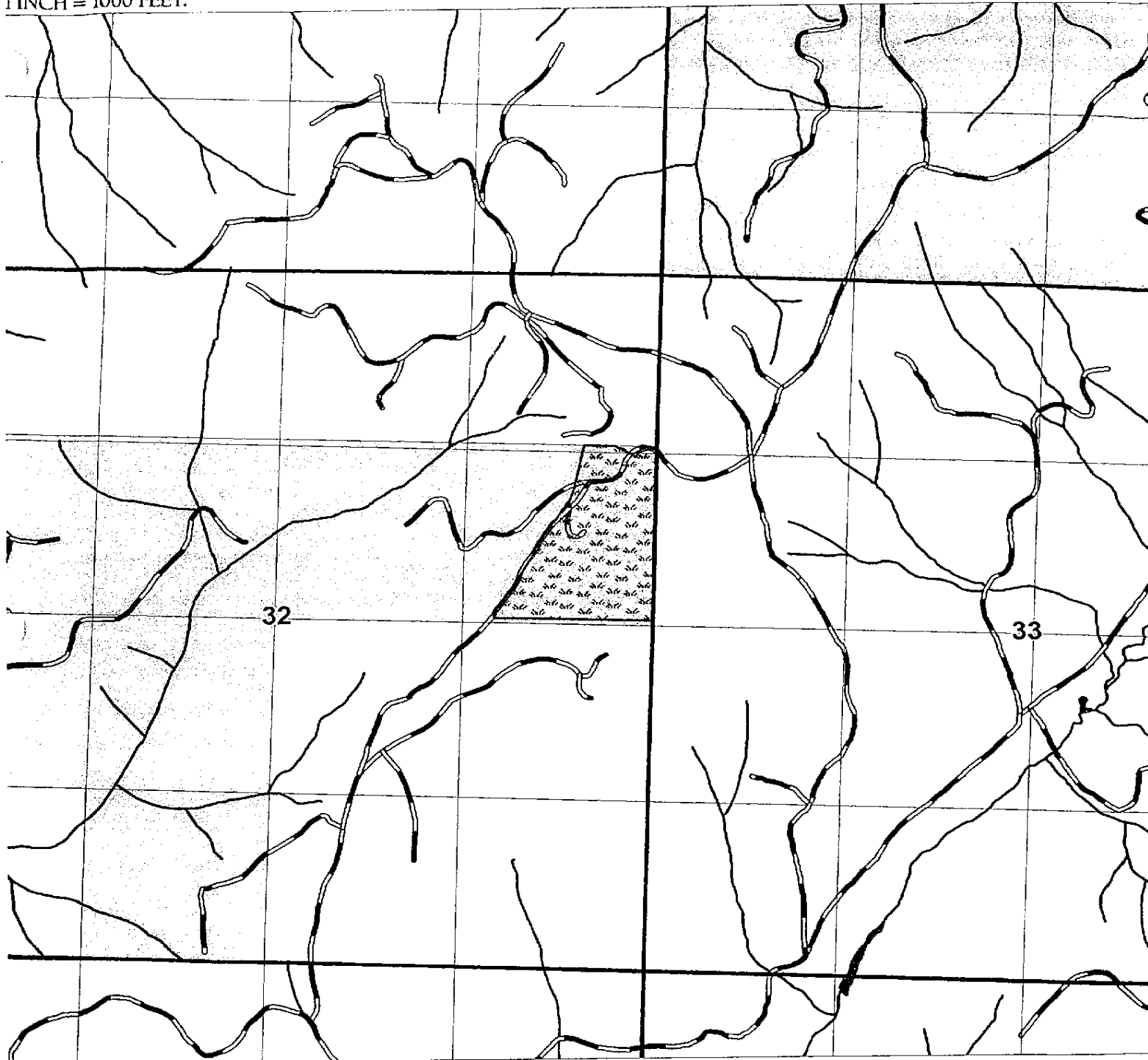
PRINTED: 1/28/2008

EXHIBIT A - OPERATIONAL AREA

GIUSTINA LAND & TIMBER CO.

T 19S, R. 4W, SEC. 32

1 INCH = 1000 FEET.



32

33

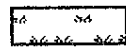
CONKLIN

UNIT BOUNDARY

24 TOTAL ACRES.

GRASS SPRAY

. GAL. ATRAZINE 4L + .75 QT. RAZOR



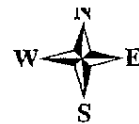
PRINTED: 1/28/2008

EXHIBIT A___ - OPERATIONAL AREA

GIUSTINA LAND & TIMBER CO.

T 19S, R. 4W, SEC. 20

1 INCH = 1000 FEET.



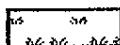
LANZAROTTA

UNIT BOUNDARY

25 TOTAL ACRES.

GRASS SPRAY

.5 GAL. ATRAZINE 4L + .75 QT. RAZOR



PRINTED: 1/28/2008

EXHIBIT A____ - OPERATIONAL AREA

GIUSTINA LAND & TIMBER CO.

T 19S, R 4W, SEC. 13

1 INCH = 1000 FEET.




IP KNOB

UNIT BOUNDARY

36 TOTAL ACRES.

GRASS SPRAY

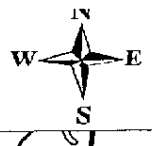
.5 GAL. ATRAZINE 4L + .75 QT. RAZOR



GIUSTINA LAND & TIMBER CO.

T 19S, R 4W, SEC. 11

1 INCH = 1000 FEET.



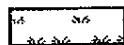
PRIME TIME

UNIT BOUNDARY

37 TOTAL ACRES.

GRASS SPRAY

. GAL. ATRAZINE 4L + .75 QT. RAZOR



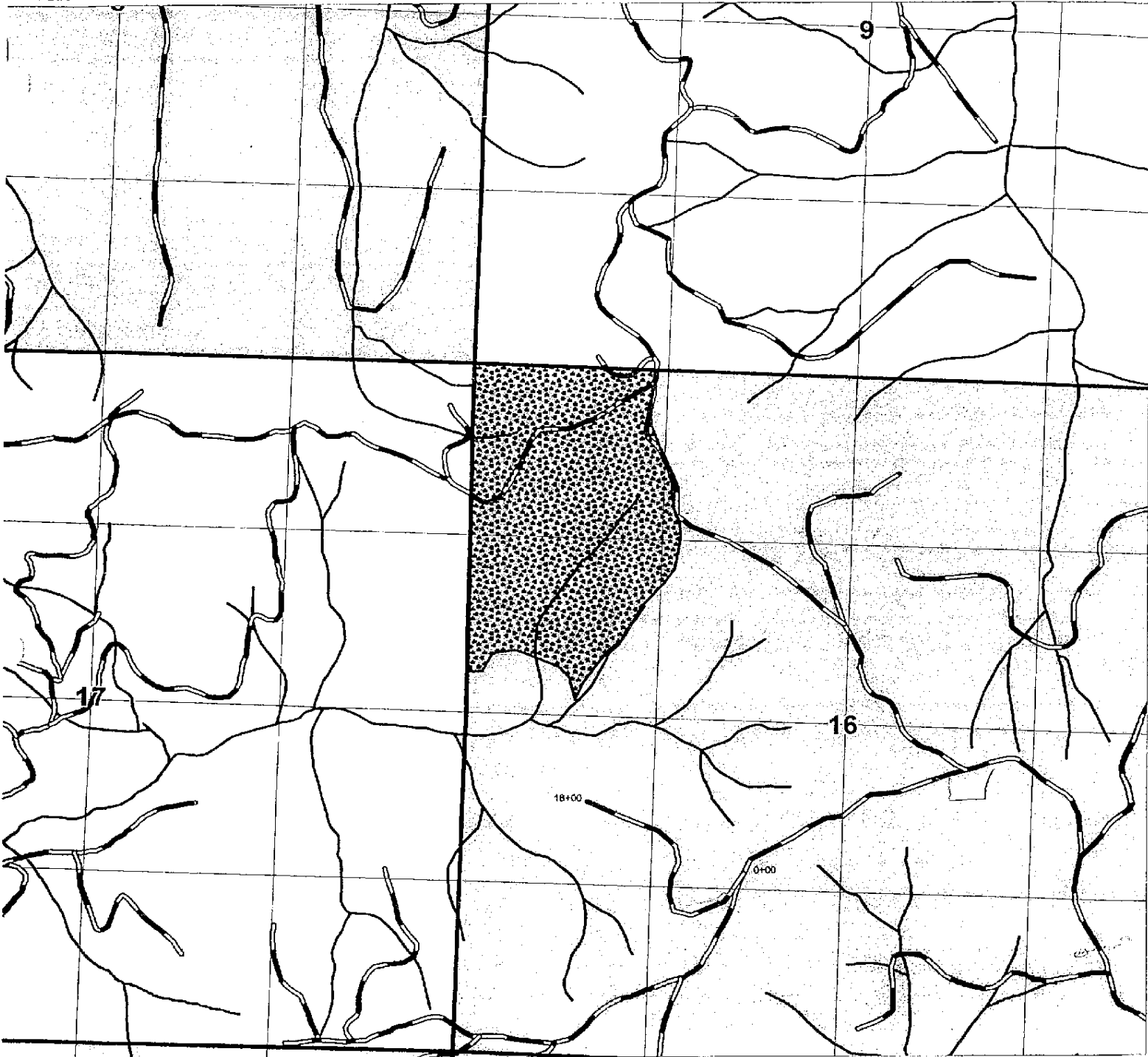
PRINTED: 1/28/2008

EXHIBIT A___ - OPERATIONAL AREA

GIUSTINA LAND & TIMBER CO.

T 19S, R. 4W, SEC. 16

1 INCH = 1000 FEET.



FOX TIE

UNIT BOUNDARY



68 TOTAL ACRES.

GRASS SPRAY

1/2 LB. VELPAR DF + 3 QT. ATRAZINE 4L

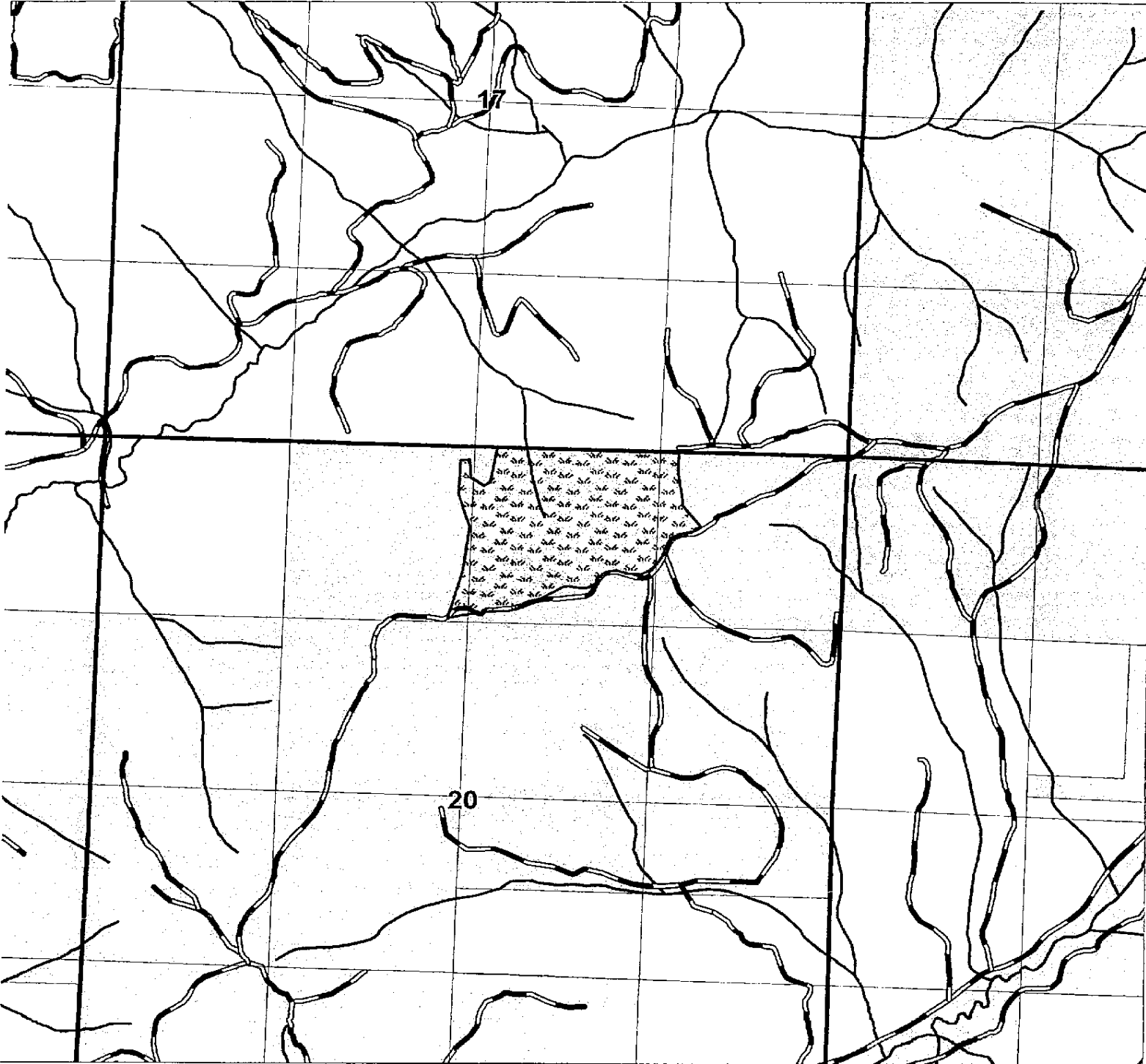
PRINTED: 2/1/2008

EXHIBIT A - OPERATIONAL AREA

GIUSTINA LAND & TIMBER CO.

T 19S, R. 4W, SEC. 20

1 INCH = 1000 FEET.




20 GRAND

UNIT BOUNDARY

36 TOTAL ACRES.

GRASS SPRAY

1 GAL. ATRAZINE 4L + .75 QT. RAZOR



PRINTED: 2/2008

EXHIBIT A___ - OPERATIONAL AREA

Giustina Land & Timber Co.

P. O. BOX 989
EUGENE, OREGON 97440-0989

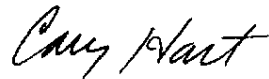
March 11, 2008

Oregon Department of Forestry
Western Lane District
P. O. Box 157
Veneta, OR 97487

Stephanie: Re: Ground Spray

Enclosed is a Notification/Application for Permit for:
Sections 5,6, Township 20 South, Range 3 West,
Sections 32,20,14,24,11,16, Township 19 South, Range 4
West.

Sincerely,



Cary Hart
Chief Forester

sw\word\forletts\nopwestcov.doc
Enclosures

c: Sherrill
Cary