

State of Oregon
Department of Forestry / Department of Revenue
Notification number: 2008-781-50583 [78128632] Triangle Lake Ground Units

Attached is the processed information from the Notification of Operation and/or Application for Permits.
Please review this information and retain for future reference.

- Notice is given to the State Forester that an operation will be conducted on the lands described herein (ORS 527.670).
- A permit to operate power driven machinery is issued for the lands described herein (ORS 477.625)

N

I. WHERE TIMBER HARVESTING IS PART OF THE PROPOSED OPERATION:

District: **Western Lane**
Office: **Veneta**

A. NOTICE TO TIMBER OWNER: Party owning the harvested timber at the point it is first measured is shown in the section marked TIMBER OWNER and is responsible for payment of Oregon timber taxes.

County: **Lane**
WOSTOT:

B. NOTICE TO LAND OWNER: Party shown in the section marked LAND OWNER is responsible for reforestation of the site if so required.

Received by ODF on July 15, 2008 at 1249

15 DAY WAITING PERIOD REQUIRED

II. WRITTEN PLANS:

- A WRITTEN PLAN may be required before certain activities can commence on the Operation.

A WRITTEN PLAN may be required for the situations indicated by an below. A WRITTEN PLAN must be submitted or a WRITTEN WAIVER must be obtained from the State Forester before any portion of the operation may commence.

- Within 100 feet of a large lake or Type F or Type D stream. [OAR 629-605-170(1)(a)]

- Within 300 feet of a wildlife resource site listed in the 1984 ODF/ODFW Cooperative Agreement. [OAR 629-605-170(1)(b)]

- Within 300 feet of any resource identified in the Divisions 645 or 665 of the administrative rules. [OAR 629-605-170(1)(c)]

- Within 300 feet of a state or federally listed threatened or endangered wildlife resource site. [OAR 629-605-170(1)(d)]

Please contact the Oregon Department of Forestry forester named on the Unit Information sheet for further information on requirements that may be necessary to meet before any activity/operation begins.

Signed by **Willie Bronson** - representing the Land owner.

******* NOTICE *******

The State Forester has determined that the following items requiring your attention are located within or adjacent to your operation area:

- Concerns - Resources - Water

See Unit Information on subsequent pages for details.

Operator:

Weyerhaeuser Co-So Vly
P O Box 1819
Eugene, OR 97440
Phone: (541) 744-4600

Land owner:

Weyerhaeuser Co-So Vly
P O Box 1819
Eugene, OR 97440
Phone: (541) 744-4600

Timber owner:

Weyerhaeuser Co-So Vly
P O Box 1819
Eugene, OR 97440
Phone: (541) 744-4600

Unit: 1

Status: Active

Stewardship Forester: Paul Clements

Phone number: (541) 935-2283

Start date: 7/31/2008

End date: 12/31/2008

Site conditions: Lake or Stream within 100 ft
 Slope of 35% to 65%
 No mass soil movement

FP = L

FPA = H

Acres: 33

Feet:

Estimated harvest: MBF

Activity: Herbicide Application

Methods: Ground

Brand name: Arsenal AC_Chopper_Method_Garlon4

Carrier: Water

Additives: None

App rate: None

Other information: Moract

Sc	Twp	Rge	Government lot	N E				N W				S W				S E				Harv tax	Reg use
				n	n	s	s	n	n	s	s	n	n	s	s	n	n	s	s		
				e	w	w	e	e	w	w	e	e	w	w	e	e	w	w	e		
32	15S	06W		X	X	X	X														WT1

Water Concern Information

Description	Classification	Rule
Streams	Unknown class	

Protected Resources Information

Code	Description	Comment	Rule
NSO	Northern Spotted Owl Site	May require written plan	210

Unit: 2

Status: Active

Stewardship Forester: Paul Clements

Phone number: (541) 935-2283

Start date: 7/31/2008

End date: 12/21/2008

Site conditions: Lake or Stream within 100 ft
 Slope of 0% to 35%
 No mass soil movement

FP = L

FPA = H

Acres: 18

Feet:

Estimated harvest: MBF

Activity: Herbicide Application

Methods: Ground

Brand name: See Unit 1

Carrier: None

Additives: None

App rate: None

Sc	Twp	Rge	Government lot	N		E		N		W		S		W		S		Harv tax	Reg use
				n	e	n	e	n	w	n	w	n	s	n	s	n	e		
32	15S	06W				X	X												WT1

Water Concern Information

Description	Classification	Rule
Streams	F str-dom use Unknown class	

Protected Resources Information

Code	Description	Comment	Rule
NSO	Northern Spotted Owl Site	May require written plan	210

Unit: 3

Status: Active

Stewardship Forester: Paul Clements

Phone number: (541) 935-2283

Start date: 7/31/2008

End date: 12/31/2008

Site conditions: Lake or Stream within 100 ft
 Slope greater 65%
 No mass soil movement

FP = L

FPA = H

Acres: 66

Feet:

Estimated harvest: MBF

Activity: Herbicide Application

Methods: Ground

Brand name: See Unit 1

Carrier: None

Additives: None

App rate: None

Sc	Twp	Rge	Government lot	NE				NW				SW				SE				Harv tax	Reg use
				n	n	s	s	n	n	s	s	n	n	s	s	n	n	s	s		
32	15S	07W			X	X		X	X		X										WT1

Water Concern Information

Description	Classification	Rule
Streams	F str-dom use Unknown class	

Protected Resources Information

Code	Description	Comment	Rule
NSO	Northern Spotted Owl Site	May require written plan	210

Unit: 4

Status: Active

Stewardship Forester: Paul Clements

Phone number: (541) 935-2283

Start date: 7/31/2008

End date: 12/31/2008

Site conditions: Lake or Stream within 100 ft
 Slope of 0% to 35%
 No mass soil movement

FP = L

FPA = H

Acres: 60

Feet:

Estimated harvest: MBF

Activity: Herbicide Application

Methods: Ground

Brand name: See Unit 1

Carrier: None

Additives: None

App rate: None

Sc	Twp	Rge	Government lot	N		E		N		W		S		W		S		Harv tax	Reg use		
				n	e	n	e	n	w	n	w	n	s	n	s	n	s			n	s
02	16S	07W																X	X	X	WT1

Water Concern Information

Description	Classification	Rule
Streams	F str-dom use Unknown class	

Protected Resources Information

Code	Description	Comment	Rule
NSO	Northern Spotted Owl Site	May require written plan	210

Unit: 5

Status: Active

Stewardship Forester: Paul Clements

Phone number: (541) 935-2283

Start date: 7/31/2008

End date: 12/31/2008

Site conditions: Lake or Stream within 100 ft
 Slope of 35% to 65%
 No mass soil movement

FP = L

FPA = H

Acres: 37

Feet:

Estimated harvest: MBF

Activity: Herbicide Application

Methods: Ground

Brand name: See Unit 1

Carrier: None

Additives: None

App rate: None

Sc	Twp	Rge	Government lot	N E				N W				S W				S E				Harv tax	Reg use
				n	n	s	s	n	n	s	s	n	n	s	s	n	n	s	s		
09	16S	07W																			WT1
10	16S	07W												X							WT1

Water Concern Information

Description	Classification	Rule
Streams	F str-dom use Unknown class Mand written plan	170a

Unit: 6

Status: **Active**

Stewardship Forester: **Paul Clements**

Phone number: **(541) 935-2283**

Start date: **7/31/2008**

End date: **12/31/2008**

Site conditions: **Lake or Stream within 100 ft**
Slope of 35% to 65%
No mass soil movement

FP = L

FPA = H

Acres: **26**

Feet:

Estimated harvest: MBF

Activity: **Herbicide Application**

Methods: **Ground**

Brand name: **See Unit 1**

Carrier: **None**

Additives: **None**

App rate: **None**

Sc	Twp	Rge	Government lot	N E				N W				S W				S E				Harv tax	Reg use
				n	n	s	s	n	n	s	s	n	n	s	s	n	n	s	s		
				e	w	w	e	e	w	w	e	e	w	w	e	e	w	w	e		
15	16S	07W						X													WT1
16	16S	07W		X																	WT1

Water Concern Information

Description	Classification	Rule
Stream	Unknown class	

Unit: 7

Status: Active

Stewardship Forester: Paul Clements

Phone number: (541) 935-2283

Start date: 7/31/2008

End date: 12/31/2008

Site conditions: Lake or Stream within 100 ft
 Slope of 0% to 35%
 No mass soil movement

FP = L

FPA = H

Acres: 50

Feet:

Estimated harvest: MBF

Activity: Herbicide Application

Methods: Ground

Brand name: See Unit 1

Carrier: None

Additives: None

App rate: None

Sc	Twp	Rge	Government lot	N E				N W				S W				S E				Harv tax	Reg use
				n	n	s	s	n	n	s	s	n	n	s	s	n	n	s	s		
				e	w	w	e	e	w	w	e	e	w	w	e	e	w	w	e		
32	16S	07W								X		X	X	X	X						WT1

Water Concern Information

Description	Classification	Rule
Streams	Unknown class	

Unit: 8

Status: Active

Stewardship Forester: Paul Clements

Phone number: (541) 935-2283

Start date: 7/31/2008

End date: 12/31/2008

Site conditions: Lake or Stream within 100 ft
 Slope of 35% to 65%
 No mass soil movement

FP = L

FPA = H

Acres: 35

Feet:

Estimated harvest: MBF

Activity: Herbicide Application

Methods: Ground

Brand name: See Unit 1

Carrier: None

Additives: None

App rate: None

Sc	Twp	Rge	Government lot	N E				N W				S W				S E				Harv tax	Reg use
				n	n	s	s	n	n	s	s	n	n	s	s	n	n	s	s		
				e	w	w	e	e	w	w	e	e	w	w	e	e	w	w	e		
09	17S	08W		X		X	X														WT1

Water Concern Information

Description	Classification	Rule
Streams	F str-sm Unknown class Mand written plan	170a

Unit: 9

Status: Active

Stewardship Forester: Paul Clements

Phone number: (541) 935-2283

Start date: 7/31/2008 End date: 12/31/2008

Site conditions: Lake or Stream within 100 ft
 Slope greater 65%
 No mass soil movement

FP = L

FPA = H

Acres: 100 Feet: Estimated harvest: MBF

Activity: Herbicide Application

Methods: Ground

Brand name: See Unit 1

Carrier: None

Additives: None

App rate: None

Sc	Twp	Rge	Government lot	N E				N W				S W				S E				Harv tax	Reg use
				n	n	s	s	n	n	s	s	n	n	s	s	n	n	s	s		
28	15S	07W		X	X	X	X														WT1

Water Concern Information

Description	Classification	Rule
Congdon Creek Trib	F str-med-sm Unknown class Mand written plan	170a

Unit: 10

Status: Active

Stewardship Forester: Paul Clements

Phone number: (541) 935-2283

Start date: 7/31/2008

End date: 12/31/2008

Site conditions: Lake or Stream within 100 ft
 Slope greater 65%
 No mass soil movement

FP = L

FPA = H

Acres: 78

Feet:

Estimated harvest: MBF

Activity: Herbicide Application

Methods: Ground

Brand name: See Unit 1

Carrier: None

Additives: None

App rate: None

Sc	Twp	Rge	Government lot	N E				N W				S W				S E				Harv tax	Reg use
				n	n	s	s	n	n	s	s	n	n	s	s	n	n	s	s		
				e	w	w	e	e	w	w	e	e	w	w	e	e	w	w	e		
33	15S	07W		X	X		X														WT1
34	15S	07W						X													WT1

Water Concern Information

Description	Classification	Rule
Congdon Creek And Trib	F str-1g-med Unknown class Mand written plan	170a

Unit: 11

Status: Active

Stewardship Forester: Paul Clements

Phone number: (541) 935-2283

Start date: 7/31/2008 End date: 12/31/2008

Site conditions: Lake or Stream within 100 ft
 Slope of 35% to 65%
 No mass soil movement

FP = L

FPA = H

Acres: 45 Feet: Estimated harvest: MBF

Activity: Herbicide Application

Methods: Ground

Brand name: See Unit

Carrier: None

Additives: None

App rate: None

Sc	Twp	Rge	Government lot	N E				N W				S W				S E				Harv tax	Reg use
				n	n	s	s	n	n	s	s	n	n	s	s	n	n	s	s		
				e	w	w	e	e	w	w	e	e	w	w	e	e	w	w	e		
32	15S	07W						X	X	X	X										WT1

Water Concern Information

Description	Classification	Rule
Streams	N str-sm	

Unit: 12

Status: Active

Stewardship Forester: Paul Clements

Phone number: (541) 935-2283

Start date: 7/31/2008

End date: 12/31/2008

Site conditions: Lake or Stream within 100 ft
 Slope of 35% to 65%
 No mass soil movement

FP = L

FPA = H

Acres: 14

Feet:

Estimated harvest: MBF

Activity: Herbicide Application

Methods: Ground

Brand name: See Unit 1

Carrier: None

Additives: None

App rate: None

Sc	Twp	Rge	Government lot	NE				NW				SW				SE				Harv tax	Reg use
				n	n	s	s	n	n	s	s	n	n	s	s	n	n	s	s		
				e	w	w	e	e	w	w	e	e	w	w	e	e	w	w	e		
34	15S	07W										X					X				WT1

Water Concern Information

Description	Classification	Rule
Streams	N str-sm	

Unit: 13

Status: Active

Stewardship Forester: Paul Clements

Phone number: (541) 935-2283

Start date: 7/31/2008

End date: 12/31/2008

Site conditions: Lake or Stream within 100 ft
 Slope of 35% to 65%
 No mass soil movement

FP = L

FPA = H

Acres: 88

Feet:

Estimated harvest: MBF

Activity: Herbicide Application

Methods: Ground

Brand name: See Unit 1

Carrier: None

Additives: None

App rate: None

Sc	Twp	Rge	Government lot	N E				N W				S W				S E				Harv tax	Reg use
				n	n	s	s	n	n	s	s	n	n	s	s	n	n	s	s		
34	15S	07W		X	X	X	X	X	X												WT1
35	15S	07W							X												WT1

Water Concern Information

Description	Classification	Rule
Congdon Creek Trib	F str-dom use N str-sm Mand written plan	170a

Protected Resources Information

Code Description	Comment	Rule
NSO Northern Spotted Owl Site	May require written plan	210

Unit: 14

Status: Active

Stewardship Forester: Paul Clements

Phone number: (541) 935-2283

Start date: 7/31/2008

End date: 12/31/2008

Site conditions: Lake or Stream within 100 ft
 Slope of 35% to 65%
 No mass soil movement

FP = L

FPA = H

Acres: 43

Feet:

Estimated harvest: MBF

Activity: Herbicide Application

Methods: Ground

Brand name: See Unit 1

Carrier: None

Additives: None

App rate: None

Sc	Twp	Rge	Government lot	N E				N W				S W				S E				Harv tax	Reg use
				n	n	s	s	n	n	s	s	n	n	s	s	n	n	s	s		
				e	w	w	e	e	w	w	e	e	w	w	e	e	w	w	e		
36	15S	07W		X	X	X	X														WT1

Water Concern Information

Description	Classification	Rule
Swartz Creek	F str-med N str-sm Mand written plan	170a

Unit: 15

Status: Active

Stewardship Forester: Paul Clements

Phone number: (541) 935-2283

Start date: 7/31/2008 End date: 12/31/2008

Site conditions: Lake or Stream within 100 ft
 Slope of 35% to 65%
 No mass soil movement

FP = L

FPA = H

Acres: 12 Feet: Estimated harvest: MBF

Activity: Herbicide Application

Methods: Ground

Brand name: See Unit 1

Carrier: None

Additives: None

App rate: None

Sc	Twp	Rge	Government lot	N E				N W				S W				S E				Harv tax	Reg use
				n	n	s	s	n	n	s	s	n	n	s	s	n	n	s	s		
				e	w	w	e	e	w	w	e	e	w	w	e	e	w	w	e		
36	15S	07W																	X		WT1

Water Concern Information

Description	Classification	Rule
Streams	N str-sm	

Unit: 16

Status: Active

Stewardship Forester: Paul Clements

Phone number: (541) 935-2283

Start date: 7/31/2008

End date: 12/31/2008

Site conditions: Lake or Stream within 100 ft
 Slope of 35% to 65%
 No mass soil movement

FP = L

FPA = H

Acres: 8 Feet: Estimated harvest: MBF

Activity: Herbicide Application

Methods: Ground

Brand name: See Unit 1

Carrier: None

Additives: None

App rate: None

Sc	Twp	Rge	Government lot	N E				N W				S W				S E				Harv tax	Reg use
				n	n	s	s	n	n	s	s	n	n	s	s	n	n	s	s		
12	16S	07W				X												X			WT1

Water Concern Information

Description	Classification	Rule
Streams	N str-sm	

Protected Resources Information

Code Description	Comment	Rule
NSO Northern Spotted Owl Site	May require written plan	210

Unit: 17

Status: Active

Stewardship Forester: Paul Clements

Phone number: (541) 935-2283

Start date: 7/31/2008 End date: 12/31/2008

Site conditions: Lake or Stream within 100 ft
 Slope of 35% to 65%
 No mass soil movement

FP = L

FPA = H

Acres: 50 Feet: Estimated harvest: MBF

Activity: Herbicide Application

Methods: Ground

Brand name: See Unit 1

Carrier: None

Additives: None

App rate: None

Sc	Twp	Rge	Government lot	N E				N W				S W				S E				Harv tax	Reg use
				n	n	s	s	n	n	s	s	n	n	s	s	n	n	s	s		
				e	w	w	e	e	w	w	e	e	w	w	e	e	w	w	e		
28	16S	07W				X	X									X	X		X		WT1

Water Concern Information

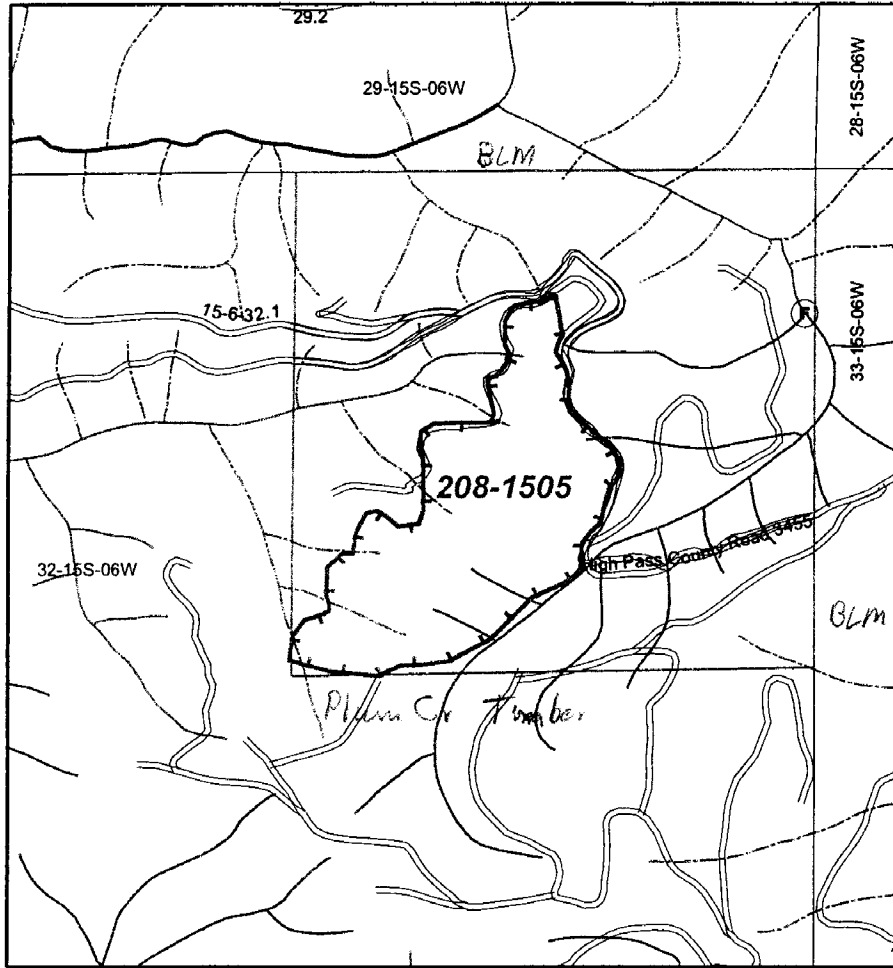
Description	Classification	Rule
Streams	N str-sm	

Area/Road No. Freves West

Herbicide Application Report

District: South Valley

Season Fall-08



Sec(s)	32		
Twp(s)	155		
Rge(s)	6W		

Elevation: _____ Scale 1" = 1,000

Unit(s)	Date(s)	Time of Day (Begin/End)
1505		/
		/
		/

Type of Equipment: Back Pack
 Application Method: H/S - Foliar
 Contractor/Co.: _____
 Full name of applicator/certification #: _____

FAA No.: _____
 Boom Type: _____
 Nozzle Size: _____
 Pressure: _____

Date	Time	Temp °F/°F	Wind Dir/Spd	RH%

Reforestation Unit #: _____
 Chemical Supplier: Helena Wilbur-Ellis
 Containers rinsed at least 3x & recycle
 Comments: _____

Date _____ By _____

Note: This record shall be kept for 3 years in accordance with ORS 634.1

Unit	Acres	Chemical/Ac (Trade Name)	Surfactant-Carrier/Ac				Water G/Acre	Total G/Acre	Site Prep	Release	Target Species
		Chemical									
1505	33									X	BLM
Actual											

Written plan required? Yes No

Resource to be protected: _____
 Submitted to: _____ Date _____
 Contractor Signed: _____ Date _____
 State Approved Date: _____

Accord Conc., #62719-324
 Arsenal AC, #241-299
 Chopper, #241-296
 Conifer-90, #34704-689
 Escort, #352-439
 Other: _____

Garlon 4, #464-554
 Oust XP, #352-601
 Transline, #62719-259
 Velpar DF, # 352-581
 Other: _____
 Other: _____

Additional Requirements
 Neighbor Notification: _____
 Wetland Protection: _____
 Open Water/Rainfall: _____
 T/E Protection: _____
 Other: H/S - Big Maple Chemicals

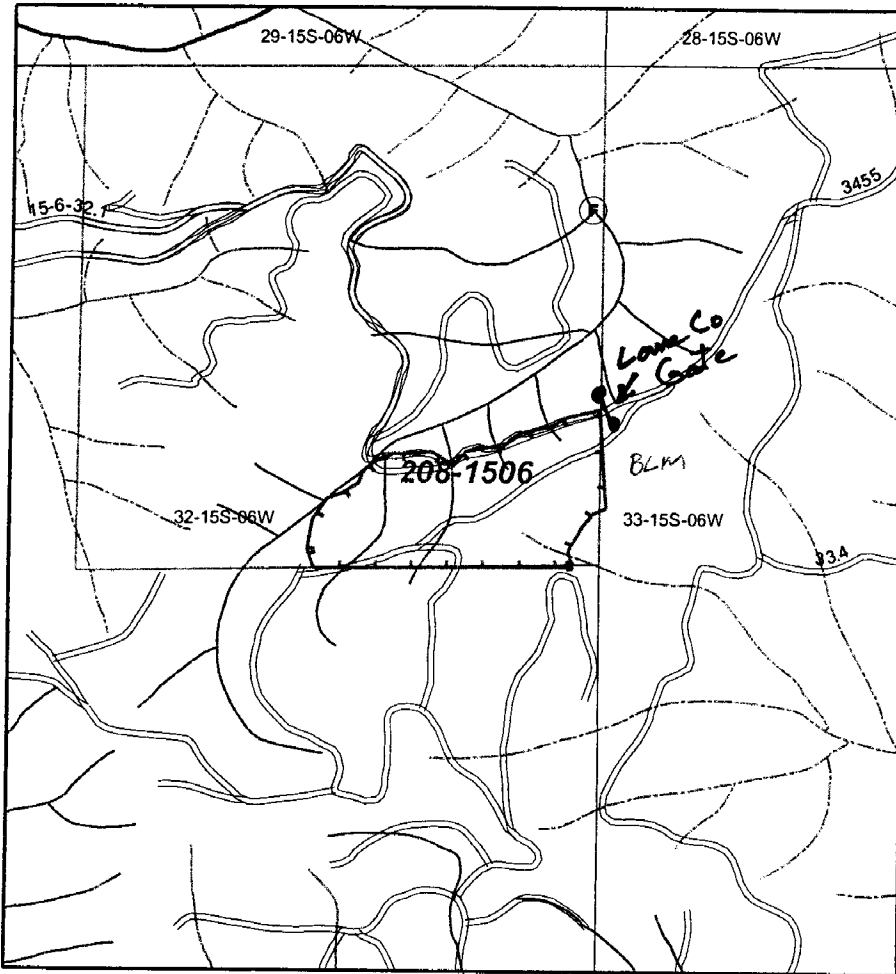
Date State Notification Submitted: 7/15/08
Notes: 15-day waiting period cannot be waived for aerial spray.
 Full name of all applicators and trainees applying pesticide must be recorded. All information must be recorded within 30 days following the pesticide application.

Herbicide Application Report

Area/Road No. Freeres - East

District: South Valley

Season Fall-08



Sec(s)	32		
Twp(s)	155		
Rge(s)	64		

Elevation: _____ Scale 1" = 1,000

Unit(s)	Date(s)	Time of Day (Begin/End)
1506		/
		/
		/

Type of Equipment: Back Pack

Application Method: HFS - Foliar

Contractor/Co.: _____

Full name of applicator/certification #: _____

FAA No.: _____

Boom Type: _____

Nozzle Size: _____

Pressure: _____

Date	Time	Temp °F/F	Wind Dir/Spd	RH%

Reforestation Unit #: _____

Chemical Supplier: Helena Wilbur-Ellis

Containers rinsed at least 3x & recycle

Comments: _____

Date _____ By _____

Note: This record shall be kept for 3 years in accordance with ORS 634.1

Unit	Acres	Chemical/Ac (Trade Name)				Surfactant-Carrier/Ac				Water G/Acre	Total G/Acre	Site Prep	Release	Target Species
		Chemical												
1506	18												X	BLM
Actual														

Written plan required? Yes No

Resource to be protected: _____

Submitted to: _____ Date _____

Contractor Signed: _____ Date _____

State Approved Date: _____

- Accord Conc., #62719-324
- Arsenal AC, #241-299
- Chopper, #241-296
- Conifer-90, #34704-689
- Escort, #352-439
- Other: _____

- Garlon 4, #464-554
- Oust XP, #352-601
- Transline, #62719-259
- Velpar DF, # 352-581
- Other: _____
- Other: _____

Additional Requirements

- Neighbor Notification: _____
- Wetland Protection: _____
- Open Water/Rainfall: _____
- T/E Protection: _____
- Other: _____

Date State Notification Submitted: 7/15/08

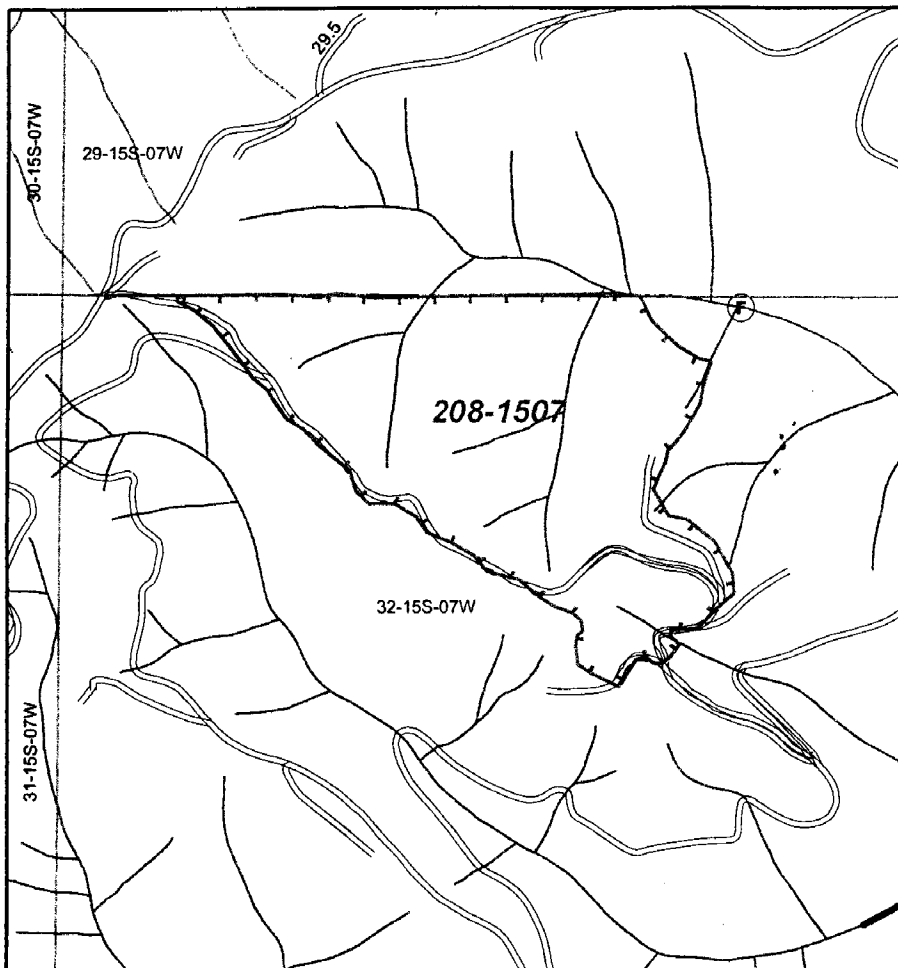
Notes: 15-day waiting period cannot be waived for aerial spray. Full name of all applicators and trainees applying pesticide must be recorded. All information must be recorded within 30 days following the pesticide application.

Herbicide Application Report

Area/Road No. Major River

District: South Valley

Season Fall-08



Sec(s)	<u>32</u>		
Twp(s)	<u>15S</u>		
Rge(s)	<u>7W</u>		

Elevation: _____ Scale 1" = 1,000

Unit(s)	Date(s)	Time of Day (Begin/End)
<u>1507</u>		<u>/</u>
		<u>/</u>
		<u>/</u>

Type of Equipment: Back Pack
 Application Method: HSF-Folia
 Contractor/Co.: _____
 Full name of applicator/certification #: _____

FAA No.: _____
 Boom Type: _____
 Nozzle Size: _____
 Pressure: _____

Date	Time	Temp °F/°F	Wind Dir/Spd	RH%

Reforestation Unit #: _____
 Chemical Supplier: Helena Wilbur-Ellis
 Containers rinsed at least 3x & recycle
 Comments: _____

Date _____ By _____

Note: This record shall be kept for 3 years in accordance with ORS 634.1

Unit	Acres	Chemical/Ac (Trade Name)		Surfactant-Carrier/Ac		Water G/Acre	Total G/Acre	Site Prep	Release	Target Species
		Chemical								
<u>1507</u>	<u>66</u>								<u>X</u>	<u>BLM</u>
Actual										

Written plan required? Yes No

Resource to be protected: _____
 Submitted to: _____ Date _____
 Contractor Signed: _____ Date _____
 State Approved Date: _____

Accord Conc., #62719-324
 Arsenal AC, #241-299
 Chopper, #241-296
 Conifer-90, #34704-689
 Escort, #352-439
 Other: _____

Garlon 4, #464-554
 Oust XP, #352-601
 Transline, #62719-259
 Velpar DF, # 352-581
 Other: _____
 Other: _____

Additional Requirements

- Neighbor Notification: _____
- Wetland Protection: _____
- Open Water/Rainfall: _____
- T/E Protection: _____
- Other: _____

Date State Notification Submitted: 7/15/08

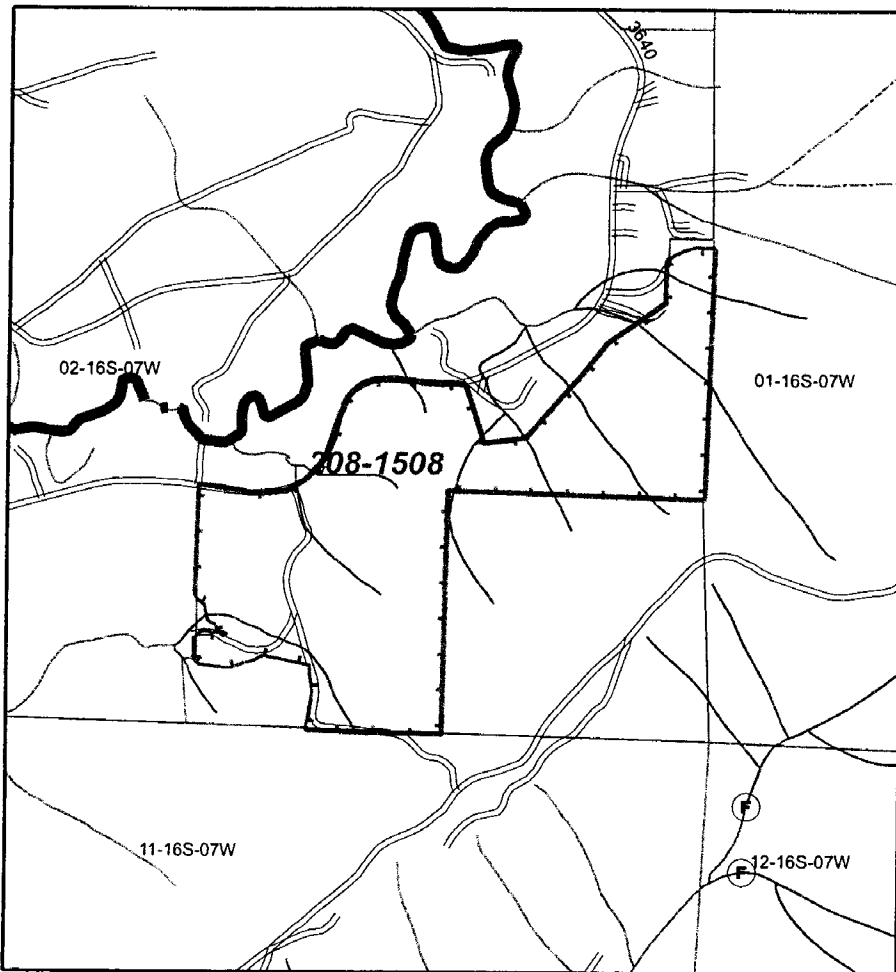
Notes: 15-day waiting period cannot be waived for aerial spray.
 Full name of all applicators and trainees applying pesticide must be recorded. All information must be recorded within 30 days following the pesticide application.

Herbicide Application Report

Area/Road No. Har O'Flynn

District: South Valley

Season Fall-09



Sec(s)	2		
Twp(s)	15S		
Rge(s)	7W		

Elevation: _____ Scale 1" = 1,000

Unit(s)	Date(s)	Time of Day (Begin/End)
1508		/
		/
		/

Type of Equipment: Back Pack
 Application Method: H/S - Foliar
 Contractor/Co.: _____
 Full name of applicator/certification #: _____

FAA No.: _____
 Boom Type: _____
 Nozzle Size: _____
 Pressure: _____

Date	Time	Temp °F/F	Wind Dir/Spd	RH%

Reforestation Unit #: _____
 Chemical Supplier: Helena Wilbur-Ellis
 Containers rinsed at least 3x & recycle
 Comments: _____

Date _____ By _____

Note: This record shall be kept for 3 years in accordance with ORS 634.1

Unit	Acres	Chemical/Ac (Trade Name)				Surfactant-Carrier/Ac				Water G/Acre	Total G/Acre	Site Prep	Release	Target Species
		Chemical												
1508	60												X	BLM
Actual														

Written plan required? Yes No

Resource to be protected: _____
 Submitted to: _____ Date _____
 Contractor Signed: _____ Date _____
 State Approved Date: _____

Accord Conc., #62719-324
 Arsenal AC, #241-299
 Chopper, #241-296
 Conifer-90, #34704-689
 Escort, #352-439
 Other: _____

Garlon 4, #464-554
 Oust XP, #352-601
 Transline, #62719-259
 Velpar DF, # 352-581
 Other: _____
 Other: _____

Additional Requirements

- Neighbor Notification: _____
- Wetland Protection: _____
- Open Water/Rainfall: _____
- T/E Protection: _____
- Other: Cover burn piles

Date State Notification Submitted: 7/15/09

Notes: 15-day waiting period cannot be waived for aerial spray. Full name of all applicators and trainees applying pesticide must be recorded. All information must be recorded within 30 days following the pesticide application.

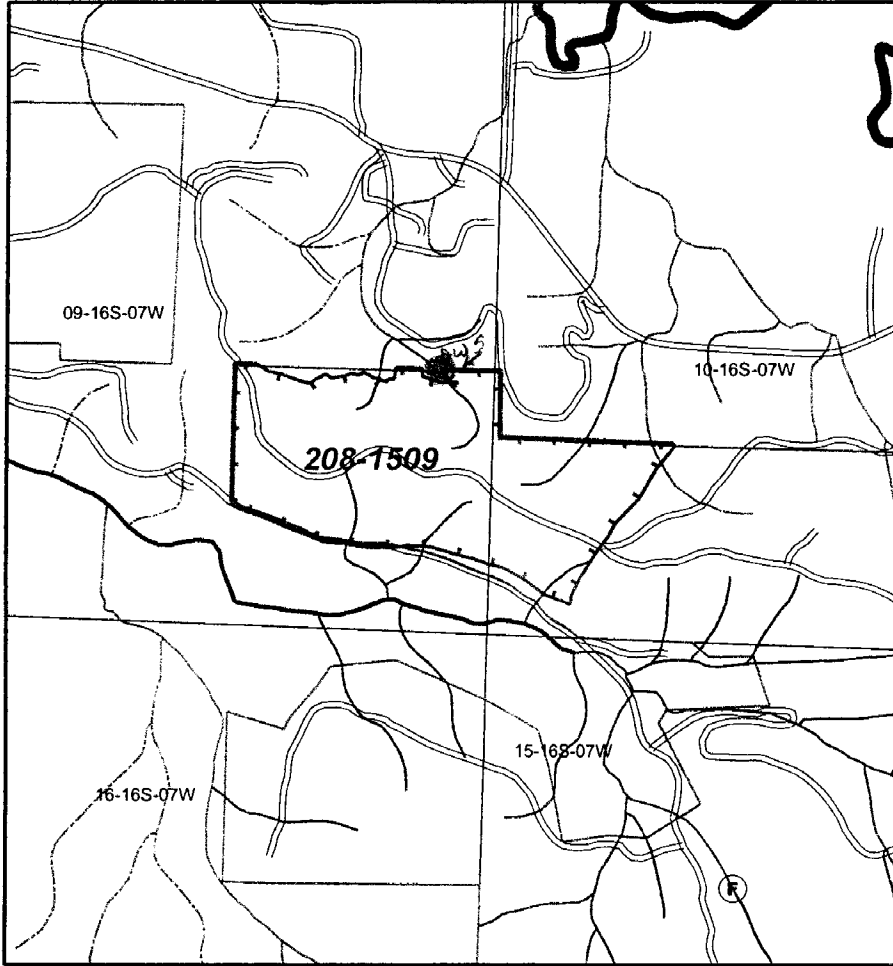
Weyerhaeuser Company
 South Valley Western Timberlands
 P.O. Box 1819, Eugene, OR 97440
 (541) 744-4600 (541) 746-2511 [24 hrs.]

Area/Road No. Post Road North

Herbicide Application Report

District: South Valley

Season Fall-08



Sec(s)	9/10		
Twp(s)	16S		
Rge(s)	7W		

Elevation: _____ Scale 1" = 1,000

Unit(s)	Date(s)	Time of Day (Begin/End)
1509		/
		/
		/

Type of Equipment: Back Pack
 Application Method: HS-Folia
 Contractor/Co.: _____
 Full name of applicator/certification #: _____

FAA No.: _____
 Boom Type: _____
 Nozzle Size: _____
 Pressure: _____

Date	Time	Temp °F/°F	Wind Dir/Spd	RH%

Reforestation Unit #: _____
 Chemical Supplier: Helena Wilbur-Ellis
 Containers rinsed at least 3x & recycle
 Comments: _____

Date _____ By _____

Note: This record shall be kept for 3 years in accordance with ORS 634.1

Unit	Acres	Chemical/Ac (Trade Name)		Surfactant-Carrier/Ac				Water G/Acre	Total G/Acre	Site Prep	Release	Target Species
		Chemical										
1509	3.7										X	BLM+
Actual												

Written plan required? Yes No

Resource to be protected: DWS along N Prop Lane
 Submitted to: ODF Veneta Date 7/15/08
 Contractor Signed: _____ Date _____
 State Approved Date: _____

Accord Conc., #62719-324
 Arsenal AC, #241-299
 Chopper, #241-296
 Conifer-90, #34704-689
 Escort, #352-439
 Other: _____

Garlon 4, #464-554
 Oust XP, #352-601
 Transline, #62719-259
 Velpar DF, # 352-581
 Other: _____
 Other: _____

Additional Requirements

- Neighbor Notification: _____
- Wetland Protection: _____
- Open Water/Rainfall: _____
- T/E Protection: _____
- Other: _____

Date State Notification Submitted: 7/15 08

Notes: 15-day waiting period cannot be waived for aerial spray.
 Full name of all applicators and trainees applying pesticide must be recorded. All information must be recorded within 30 days following the pesticide application.

WRITTEN PLAN OF OPERATION

DISCUSSION:

The following Written plan is for broadcast ground, stem/stump injection and/or backpack foliar operations within 100' of Type F and Type D streams as shown on the attached maps.

No trees within 20' and vegetation within 15' of Type F and D streams will be treated.

Mixing and loading of chemicals will not be done within 100' of Type F and D streams.

The attached plats shows unit boundaries, F and/or D type streams and Chemicals that may be used on all or portions of the treatment areas.

Township	<u>16S</u>	Range	<u>74W</u>	Sections	<u>09</u>
Township	_____	Range	_____	Sections	_____
Township	_____	Range	_____	Sections	_____
Township	_____	Range	_____	Sections	_____
Township	_____	Range	_____	Sections	_____

Units Names/ Numbers:

#1509 Post Road North

SUBMITTED BY: Willie Brown

DATE: 7/15/08

APPROVED BY: _____

DATE: _____

AGREED TO BY: _____

DATE: _____

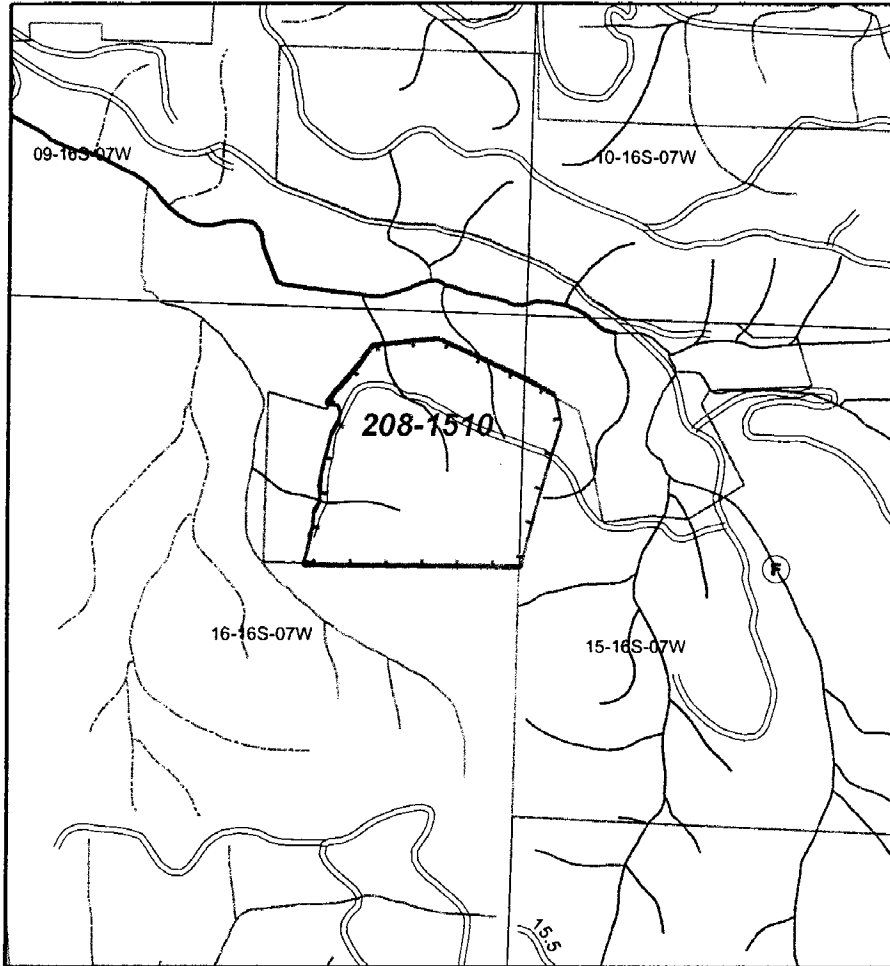
Map Attached:

Area/Road No. Post Road South

Herbicide Application Report

District: South Valley

Season Fall-08



Sec(s)	15/16		
Twp(s)	16S		
Rge(s)	7W		

Elevation: _____ Scale 1" = 1,000

Unit(s)	Date(s)	Time of Day (Begin/End)
1510		/
		/
		/

Type of Equipment: Back Pack
 Application Method: 4-6 - Foliar
 Contractor/Co.: _____
 Full name of applicator/certification #: _____

FAA No.: _____
 Boom Type: _____
 Nozzle Size: _____
 Pressure: _____

Date	Time	Temp °F/°F	Wind Dir/Spd	RH%

Reforestation Unit #: _____
 Chemical Supplier: Helena Wilbur-Ellis
Containers rinsed at least 3x & recycle
 Comments: _____

Date _____ By _____

Note: This record shall be kept for 3 years in accordance with ORS 634.1

Unit	Acres	Chemical/Ac (Trade Name)		Surfactant-Carrier/Ac		Water G/Acre	Total G/Acre	Site Prep	Release	Target Species
		Chemical								
1510	26								X	BLM
Actual										

Written plan required? Yes No

Resource to be protected: _____
 Submitted to: _____ Date _____
 Contractor Signed: _____ Date _____
 State Approved Date: _____

Accord Conc., #62719-324
 Arsenal AC, #241-299
 Chopper, #241-296
 Conifer-90, #34704-689
 Escort, #352-439
 Other: _____

Garlon 4, #464-554
 Oust XP, #352-601
 Transline, #62719-259
 Velpar DF, # 352-581
 Other: _____
 Other: _____

Additional Requirements

- Neighbor Notification: _____
- Wetland Protection: _____
- Open Water/Rainfall: _____
- T/E Protection: _____
- Other: _____

Date State Notification Submitted: 7/15/08

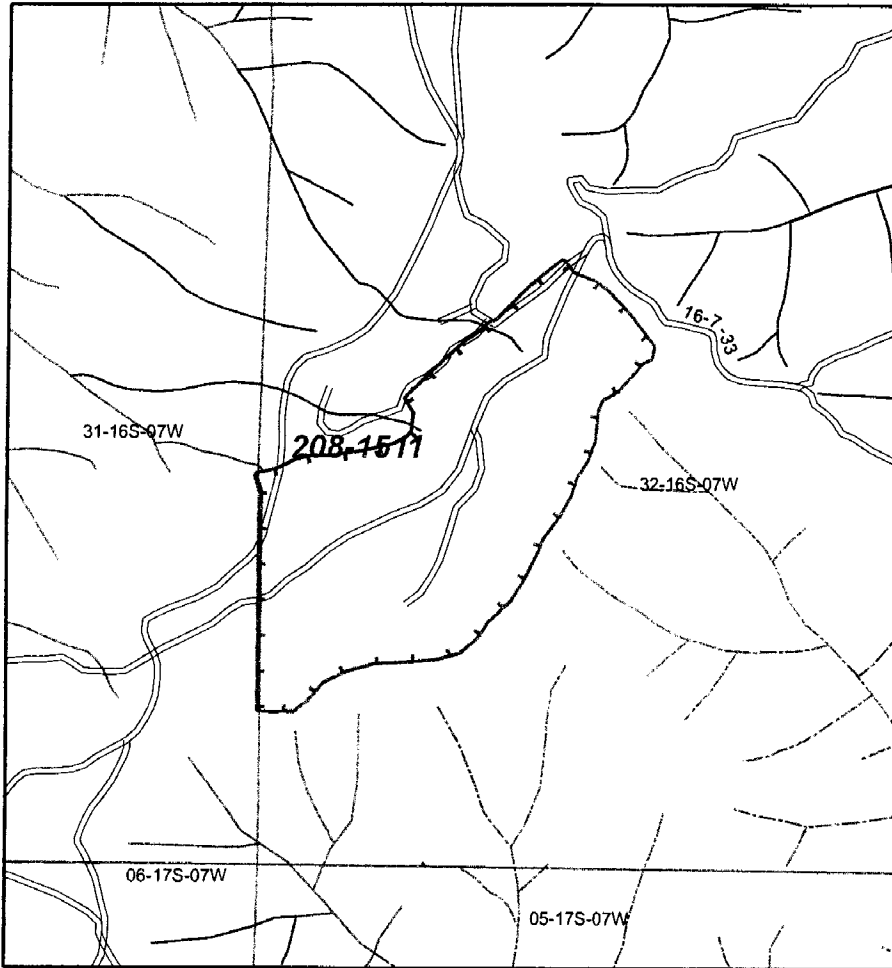
Notes: 15-day waiting period cannot be waived for aerial spray.
 Full name of all applicators and trainees applying pesticide must be recorded. All information must be recorded within 30 days following the pesticide application.

Area/Road No. Moak Rd c/u

Herbicide Application Report

District: South Valley

Season Fall-08



Sec(s)	32		
Twp(s)	16S		
Rge(s)	7W		

Elevation: _____ Scale 1" = 1,000

Unit(s)	Date(s)	Time of Day (Begin/End)
1511		/
		/
		/

Type of Equipment: Back Pack
 Application Method: HCS - Foliar
 Contractor/Co.: _____
 Full name of applicator/certification #: _____

FAA No.: _____
 Boom Type: _____
 Nozzle Size: _____
 Pressure: _____

Date	Time	Temp °F/°F	Wind Dir/Spd	RH%

Reforestation Unit #: _____
 Chemical Supplier: Helena Wilbur-Ellis
 Containers rinsed at least 3x & recycle
 Comments: _____

Date _____ By _____

Note: This record shall be kept for 3 years in accordance with ORS 634.1

Unit	Acres	Chemical/Ac (Trade Name)		Surfactant-Carrier/Ac		Water G/Acre	Total G/Acre	Site Prep	Release	Target Species
		Chemical								
1511	50								X	BLM
Actual										

Written plan required? Yes No

Resource to be protected: _____
 Submitted to: _____ Date _____
 Contractor Signed: _____ Date _____
 State Approved Date: _____

Accord Conc., #62719-324
 Arsenal AC, #241-299
 Chopper, #241-296
 Conifer-90, #34704-689
 Escort, #352-439
 Other: _____

Garlon 4, #464-554
 Oust XP, #352-601
 Transline, #62719-259
 Velpar DF, # 352-581
 Other: _____
 Other: _____

Additional Requirements
 Neighbor Notification: _____
 Wetland Protection: _____
 Open Water/Rainfall: _____
 T/E Protection: _____
 Other: _____

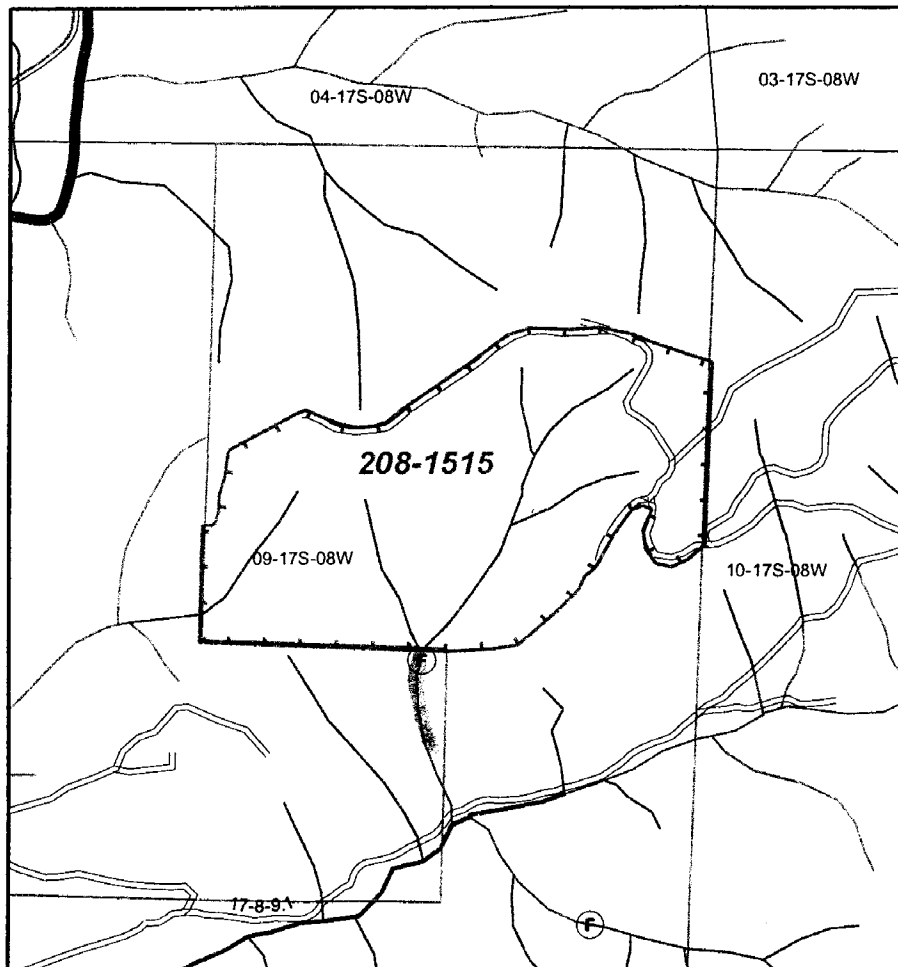
Date State Notification Submitted: 7/15/08
 Notes: 15-day waiting period cannot be waived for aerial spray.
 Full name of all applicators and trainees applying pesticide must be recorded. All information must be recorded within 30 days following the pesticide application.

Area/Road No. Chicken Creek Ch.

Herbicide Application Report

District: South Valley

Season Fall -08



Sec(s)	<u>9</u>		
Twp(s)	<u>17S</u>		
Rge(s)	<u>8W</u>		

Elevation: _____ Scale 1" = 1,000

Unit(s)	Date(s)	Time of Day (Begin/End)
<u>1515</u>		<u>1</u>
		<u>1</u>
		<u>1</u>

Type of Equipment: Back Pack
 Application Method: Hi-S-Folia
 Contractor/Co.: _____
 Full name of applicator/certification #: _____

FAA No.: _____
 Boom Type: _____
 Nozzle Size: _____
 Pressure: _____

Date	Time	Temp °F/°F	Wind Dir/Spd	RH%

Reforestation Unit #: _____
 Chemical Supplier: Helena Wilbur-Ellis
 Containers rinsed at least 3x & recycle
 Comments: _____

Date _____ By _____

Note: This record shall be kept for 3 years in accordance with ORS 634.1

Unit	Acres	Chemical/Ac (Trade Name)		Surfactant-Carrier/Ac		Water G/Acre	Total G/Acre	Site Prep	Release	Target Species
		Chemical								
<u>1515</u>	<u>35</u>								<u>X</u>	<u>BLM, chick</u>
Actual										

Written plan required? Yes No

Resource to be protected: SF outside of unit
 Submitted to: ODJ Verata Date 2/11/08
 Contractor Signed: _____ Date _____
 State Approved Date: _____

Accord Conc., #62719-324
 Arsenal AC, #241-299
 Chopper, #241-296
 Conifer-90, #34704-689
 Escort, #352-439
 Other: _____

Garlon 4, #464-554
 Oust XP, #352-601
 Transline, #62719-259
 Velpar DF, # 352-581
 Other: _____
 Other: _____

Additional Requirements

- Neighbor Notification: _____
- Wetland Protection: _____
- Open Water/Rainfall: _____
- T/E Protection: _____
- Other: _____

Date State Notification Submitted: 7/15/08

Notes: 15-day waiting period cannot be waived for aerial spray.
 Full name of all applicators and trainees applying pesticide must be recorded. All information must be recorded within 30 days following the pesticide application.

WRITTEN PLAN OF OPERATION

DISCUSSION:

The following Written plan is for broadcast ground, stem/stump injection and/or backpack foliar operations within 100' of Type F and Type D streams as shown on the attached maps.

No trees within 20' and vegetation within 15' of Type F and D streams will be treated.

Mixing and loading of chemicals will not be done within 100' of Type F and D streams.

The attached plats shows unit boundaries, F and/or D type streams and Chemicals that may be used on all or portions of the treatment areas.

Township	<u>175</u>	Range	<u>8W</u>	Sections	<u>09</u>
Township	_____	Range	_____	Sections	_____
Township	_____	Range	_____	Sections	_____
Township	_____	Range	_____	Sections	_____
Township	_____	Range	_____	Sections	_____

Units Names/ Numbers:

1515 Chicken Creek C/U

SUBMITTED BY: Willie Bruner DATE: 7/15/08

APPROVED BY: _____ DATE: _____

AGREED TO BY: _____ DATE: _____

Map Attached:

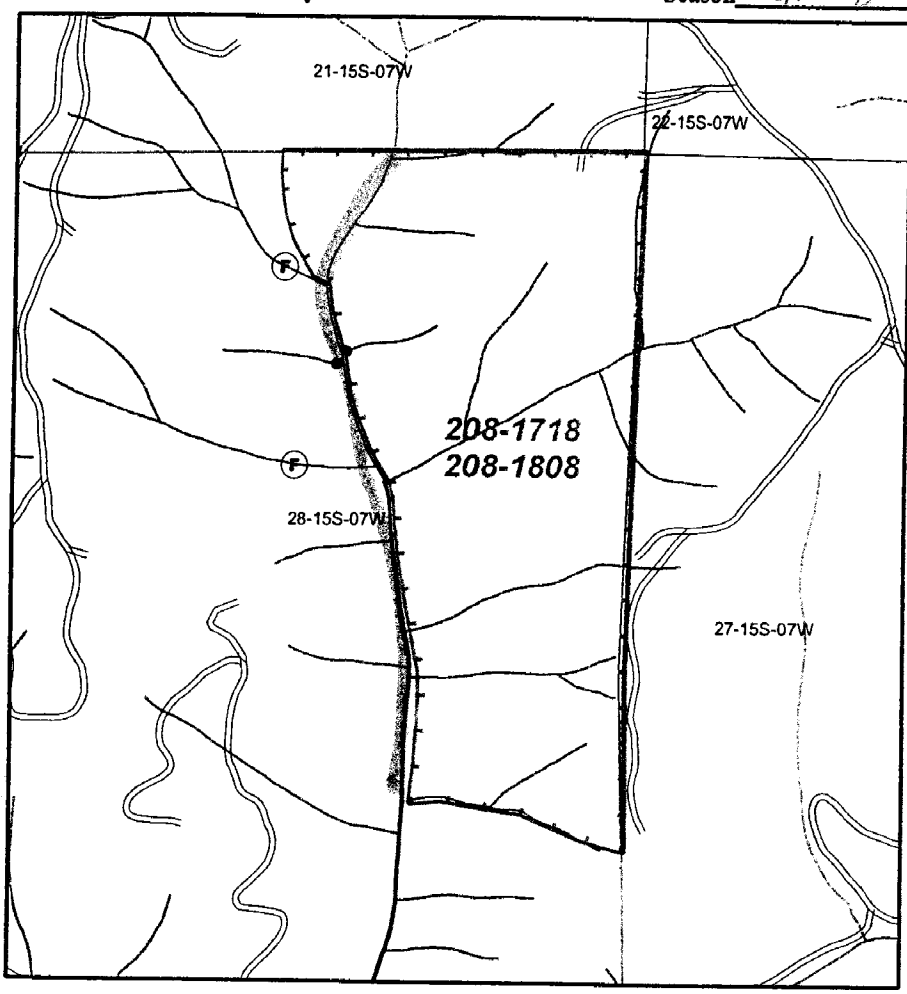
Weyerhaeuser Company
 South Valley Western Timberlands
 P.O. Box 1819, Eugene, OR 97440
 (541) 744-4600 (541) 746-2511 [24 hrs.]

Herbicide Application Report

Area/Road No. Congdon Corner

District: **South Valley**

Season Fall-08



Sec(s)	<u>2B</u>		
Twp(s)	<u>15S</u>		
Rge(s)	<u>7W</u>		

Elevation: _____ Scale 1" = 1,000

Unit(s)	Date(s)	Time of Day (Begin/End)
<u>1808</u>		<u>/</u>
		<u>/</u>
		<u>/</u>

Type of Equipment: Back Pack
 Application Method: H&S - Folia
 Contractor/Co.: _____
 Full name of applicator/certification #: _____

FAA No.: _____
 Boom Type: _____
 Nozzle Size: _____
 Pressure: _____

Date	Time	Temp °F/°F	Wind Dir/Spd	RH%

Reforestation Unit #: _____
 Chemical Supplier: Helena Wilbur-Ellis
 Containers rinsed at least 3x & recycle
 Comments: _____

Date _____ By _____

Note: This record shall be kept for 3 years in accordance with ORS 634.1

Unit	Acres	Chemical/Ac (Trade Name)		Surfactant-Carrier/Ac				Water G/Acre	Total G/Acre	Site Prep	Release	Target Species
		Chemical										
<u>1808</u>	<u>100</u>									<u>X</u>		<u>BLM Fhmk etc</u>
Actual												

Written plan required? Yes No

Resource to be protected: MF-SF
 Submitted to: ODE Veneta Date 7/15/08
 Contractor Signed: _____ Date _____
 State Approved Date: _____

- Accord Conc., #62719-324
- Arsenal AC, #241-299
- Chopper, #241-296
- Conifer-90, #34704-689
- Escort, #352-439
- Other: _____
- Garlon 4, #464-554
- Oust XP, #352-601
- Transline, #62719-259
- Velpar DF, # 352-581
- Other: _____
- Other: _____

Additional Requirements

Neighbor Notification: _____

Wetland Protection: _____

Open Water/Rainfall: _____

T/E Protection: _____

Other: _____

Date State Notification Submitted: 7/15/08
 Notes: 15-day waiting period cannot be waived for aerial spray.
 Full name of all applicators and trainees applying pesticide must be recorded. All information must be recorded within 30 days following the pesticide application.

WRITTEN PLAN OF OPERATION

DISCUSSION:

The following Written plan is for broadcast ground, stem/stump injection and/or backpack foliar operations within 100' of Type F and Type D streams as shown on the attached maps.

No trees within 20' and vegetation within 15' of Type F and D streams will be treated.

Mixing and loading of chemicals will not be done within 100' of Type F and D streams.

The attached plats shows unit boundaries, F and/or D type streams and Chemicals that may be used on all or portions of the treatment areas.

Township	<u>155</u>	Range	<u>7W</u>	Sections	<u>28</u>
Township	_____	Range	_____	Sections	_____
Township	_____	Range	_____	Sections	_____
Township	_____	Range	_____	Sections	_____
Township	_____	Range	_____	Sections	_____

Units Names/ Numbers:

Congdon Corner # 1808

SUBMITTED BY: Willie Brenson **DATE:** 7/15/08

APPROVED BY: _____ **DATE:** _____

AGREED TO BY: _____ **DATE:** _____

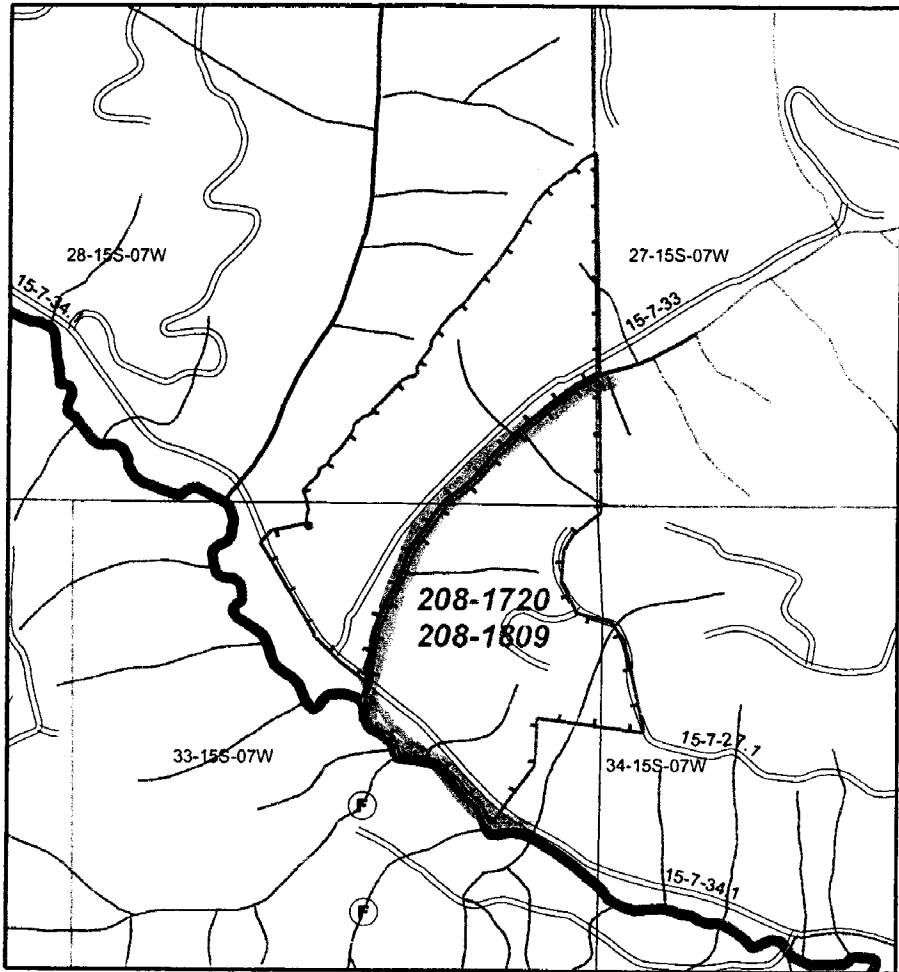
Map Attached:

Herbicide Application Report

District: South Valley

Season Fall-08

Area/Road No. Congdon Creek



Sec(s)	<u>28,33,34</u>		
Twp(s)	<u>15S</u>		
Rge(s)	<u>7W</u>		

Elevation: _____ Scale 1" = 1,000

Unit(s)	Date(s)	Time of Day (Begin/End)
<u>1809</u>		<u>/</u>
		<u>/</u>
		<u>/</u>

Type of Equipment: Back Pack
 Application Method: H2S - Foliar
 Contractor/Co.: _____
 Full name of applicator/certification #: _____

FAA No.: _____
 Boom Type: _____
 Nozzle Size: _____
 Pressure: _____

Date	Time	Temp °F/°F	Wind Dir/Spd	RH%

Reforestation Unit #: _____
 Chemical Supplier: Helena Wilbur-Ellis
 Containers rinsed at least 3x & recycle
 Comments: _____

Date _____ By _____

Note: This record shall be kept for 3 years in accordance with ORS 634.1

Unit	Acres	Chemical/Ac (Trade Name)		Surfactant-Carrier/Ac		Water G/Acre	Total G/Acre	Site Prep	Release	Target Species
		Chemical								
<u>1809</u>	<u>58</u>							<u>X</u>		
Actual										

Written plan required? Yes No

Resource to be protected: ME, LF Streams
 Submitted to: ODF Veneta Date 7/15/08
 Contractor Signed: _____ Date _____
 State Approved Date: _____

Additional Requirements

Neighbor Notification: _____
 Wetland Protection: _____
 Open Water/Rainfall: _____
 T/E Protection: _____
 Other: _____

Accord Conc., #62719-324
 Arsenal AC, #241-299
 Chopper, #241-296
 Conifer-90, #34704-689
 Escort, #352-439
 Other: _____

Garlon 4, #464-554
 Oust XP, #352-601
 Transline, #62719-259
 Velpar DF, # 352-581
 Other: _____

Date State Notification Submitted: 7/15/08
 Notes: 15-day waiting period cannot be waived for aerial spray.
 Full name of all applicators and trainees applying pesticide must be recorded. All information must be recorded within 30 days following the pesticide application.

WRITTEN PLAN OF OPERATION

DISCUSSION:

The following Written plan is for broadcast ground, stem/stump injection and/or backpack foliar operations within 100' of Type F and Type D streams as shown on the attached maps.

No trees within 20' and vegetation within 15' of Type F and D streams will be treated.

Mixing and loading of chemicals will not be done within 100' of Type F and D streams.

The attached plats shows unit boundaries, F and/or D type streams and Chemicals that may be used on all or portions of the treatment areas.

Township	<u>155</u>	Range	<u>7W</u>	Sections	<u>28, 33, 34</u>
Township	_____	Range	_____	Sections	_____
Township	_____	Range	_____	Sections	_____
Township	_____	Range	_____	Sections	_____
Township	_____	Range	_____	Sections	_____

Units Names/ Numbers:

Congden Creek # 1809

SUBMITTED BY: Willie Brown DATE: 7/15/08

APPROVED BY: _____ DATE: _____

AGREED TO BY: _____ DATE: _____

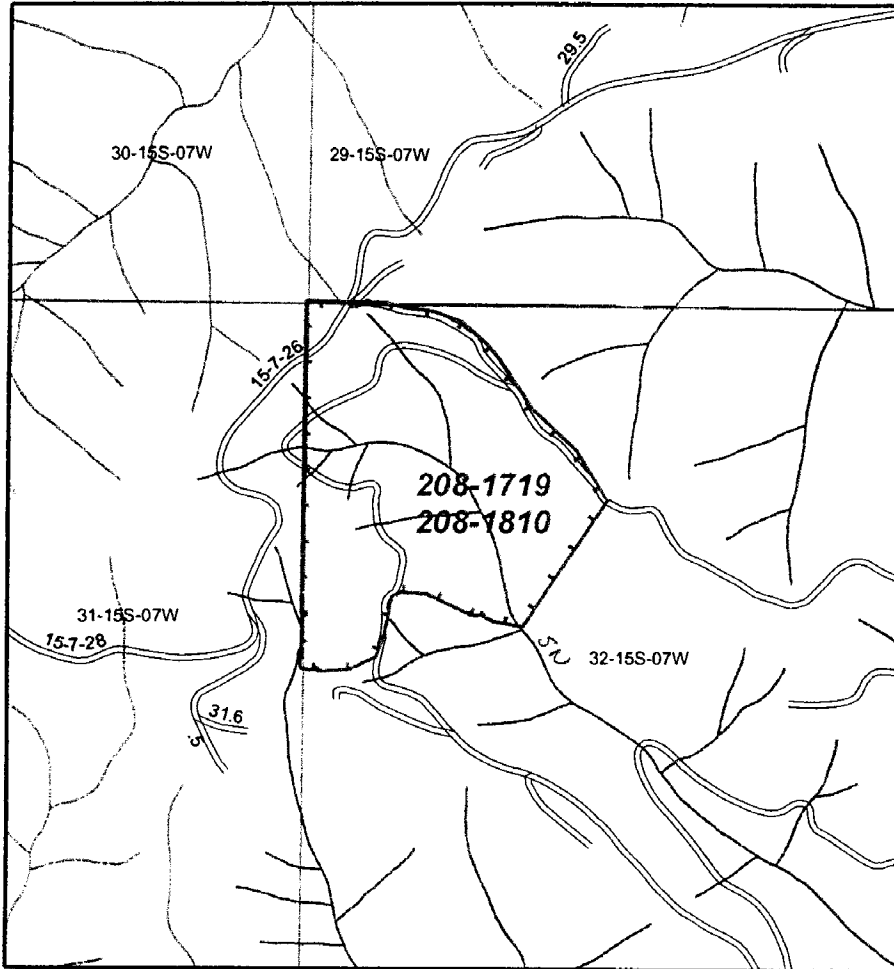
Map Attached:

Herbicide Application Report

District: South Valley

Season Fall-08

Area/Road No. Majors Cr



Sec(s)	<u>32</u>		
Twp(s)	<u>155</u>		
Rge(s)	<u>7W</u>		
Elevation:	_____ Scale 1" = 1,000		

Unit(s)	Date(s)	Time of Day (Begin/End)
<u>1810</u>		<u>/</u>
		<u>/</u>
		<u>/</u>

Type of Equipment: Back Pack
 Application Method: H2S-Foliar
 Contractor/Co.: _____
 Full name of applicator/certification #: _____

FAA No.: _____
 Boom Type: _____
 Nozzle Size: _____
 Pressure: _____

Date	Time	Temp °F/F	Wind Dir/Spd	RH%

Reforestation Unit #: _____
 Chemical Supplier: Helena Wilbur-Ellis
 Containers rinsed at least 3x & recycle
 Comments: _____

Date _____ By _____

Note: This record shall be kept for 3 years in accordance with ORS 634.1

Unit	Acres	Chemical/Ac (Trade Name)		Surfactant-Carrier/Ac		Water G/Acre	Total G/Acre	Site Prep	Release	Target Species
		Chemical								
<u>1810</u>	<u>45</u>							<u>X</u>		<u>BLM</u>
Actual										

Written plan required? Yes No

Resource to be protected: _____
 Submitted to: _____ Date _____
 Contractor Signed: _____ Date _____
 State Approved Date: _____

Accord Conc., #62719-324
 Arsenal AC, #241-299
 Chopper, #241-296
 Conifer-90, #34704-689
 Escort, #352-439
 Other: _____

Garlon 4, #464-554
 Oust XP, #352-601
 Transline, #62719-259
 Velpar DF, # 352-581
 Other: _____
 Other: _____

Additional Requirements

Neighbor Notification: _____
 Wetland Protection: _____
 Open Water/Rainfall: _____
 T/E Protection: _____
 Other: _____

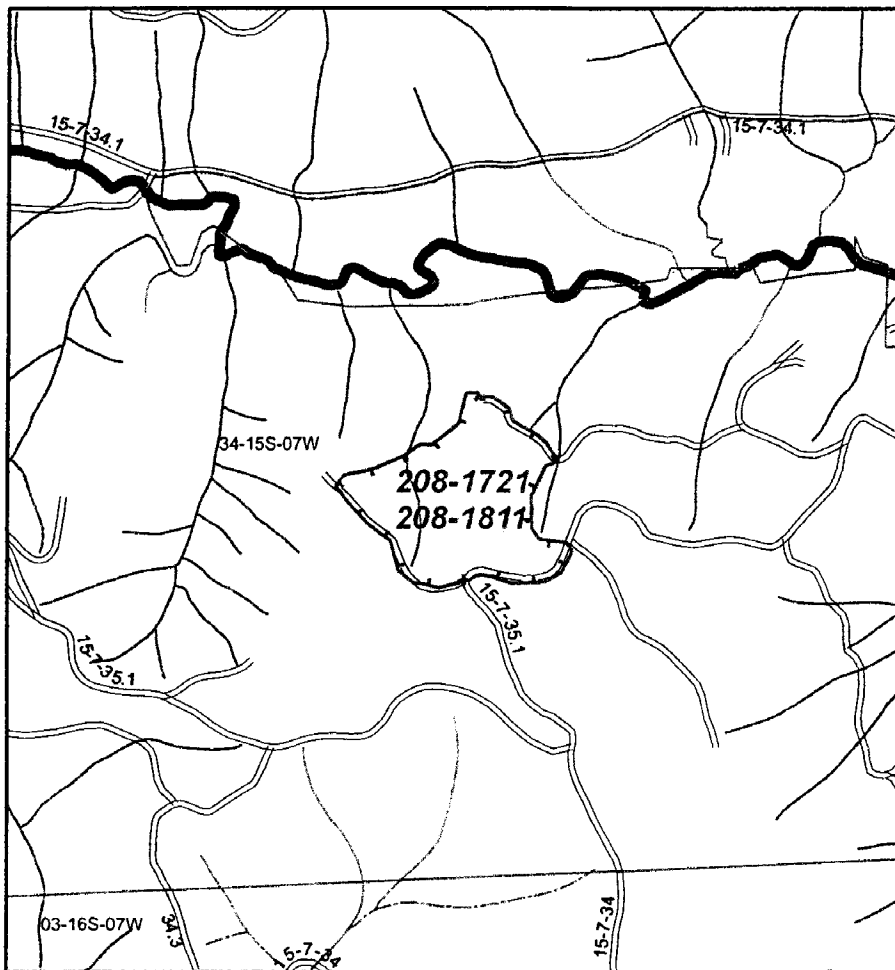
Date State Notification Submitted: 7/15/08
 Notes: 15-day waiting period cannot be waived for aerial spray.
 Full name of all applicators and trainees applying pesticide must be recorded. All information must be recorded within 30 days following the pesticide application.

Area/Road No. Bill West Addition

Herbicide Application Report

District: South Valley

Season Fall-08



Sec(s)	34		
Twp(s)	15S		
Rge(s)	7W		

Elevation: _____ Scale 1" = 1,000

Unit(s)	Date(s)	Time of Day (Begin/End)
1811		/
		/
		/

Type of Equipment: Back Pack
 Application Method: Hi S - Foliar
 Contractor/Co.: _____
 Full name of applicator/certification #: _____

FAA No.: _____
 Boom Type: _____
 Nozzle Size: _____
 Pressure: _____

Date	Time	Temp °F/F	Wind Dir/Spd	RH%

Reforestation Unit #: _____
 Chemical Supplier: Helena Wilbur-Ellis
 Containers rinsed at least 3x & recycle
 Comments: _____

Date _____ By _____

Note: This record shall be kept for 3 years in accordance with ORS 634.1

Unit	Acres	Chemical/Ac (Trade Name)		Surfactant-Carrier/Ac		Water G/Acre	Total G/Acre	Site Prep	Release	Target Species
		Chemical								
1811	14							X		BLM
Actual										

Written plan required? Yes No

Resource to be protected: _____
 Submitted to: _____ Date _____
 Contractor Signed: _____ Date _____
 State Approved Date: _____

Accord Conc., #62719-324
 Arsenal AC, #241-299
 Chopper, #241-296
 Conifer-90, #34704-689
 Escort, #352-439
 Other: _____

Garlon 4, #464-554
 Oust XP, #352-601
 Transline, #62719-259
 Velpar DF, # 352-581
 Other: _____
 Other: _____

Additional Requirements

- Neighbor Notification: _____
- Wetland Protection: _____
- Open Water/Rainfall: _____
- T/E Protection: _____
- Other: _____

Date State Notification Submitted: 7/15/08

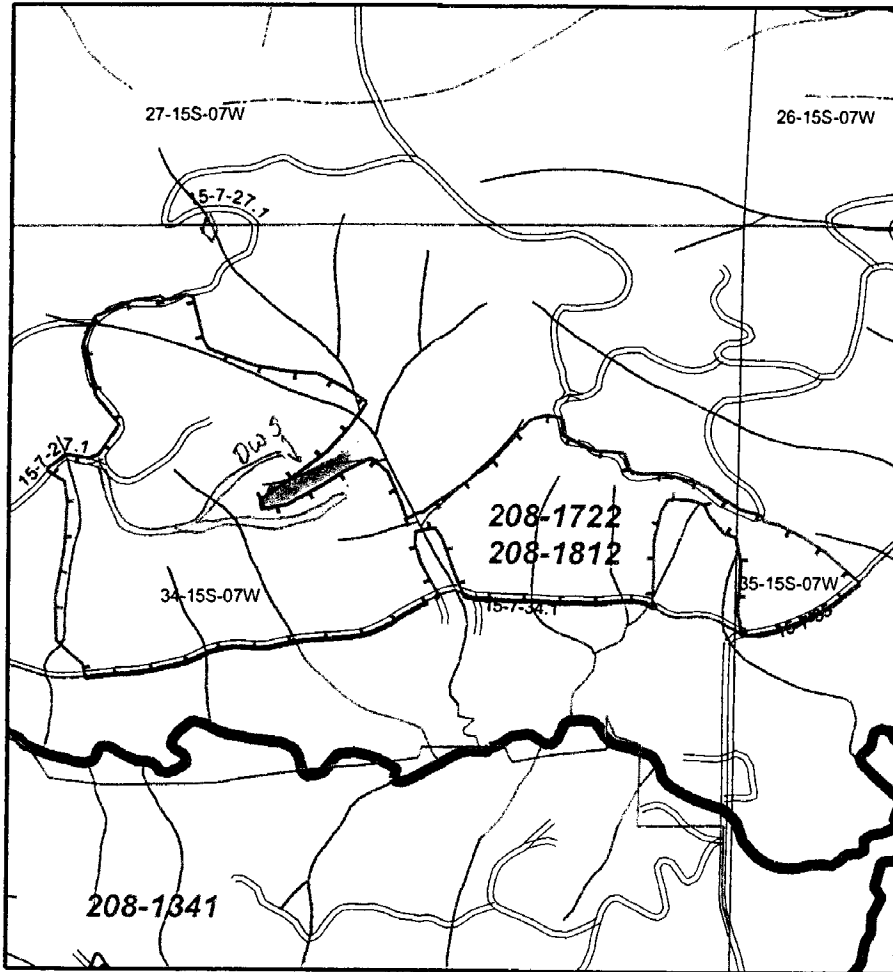
Notes: 15-day waiting period cannot be waived for aerial spray.
 Full name of all applicators and trainees applying pesticide must be recorded. All information must be recorded within 30 days following the pesticide application.

Herbicide Application Report

District: South Valley

Season Fall -08

Area/Road No. Horton Stone



Sec(s)	3435		
Twp(s)	155		
Rge(s)	7W		

Elevation: _____ Scale 1" = 1,000

Unit(s)	Date(s)	Time of Day (Begin/End)
1812		/
		/
		/

Type of Equipment: Back Pack

Application Method: HSS. Foliar

Contractor/Co.: _____

Full name of applicator/certification #: _____

FAA No.: _____

Boom Type: _____

Nozzle Size: _____

Pressure: _____

Date	Time	Temp °F/F	Wind Dir/Spd	RH%

Reforestation Unit #: _____

Chemical Supplier: Helena Wilbur-Ellis

Containers rinsed at least 3x & recycle

Comments: _____

Date _____ By _____

Note: This record shall be kept for 3 years in accordance with ORS 634.1

Unit	Acres	Chemical/Ac (Trade Name)		Surfactant-Carrier/Ac		Water G/Acre	Total G/Acre	Site Prep	Release	Target Species
		Chemical								
1812	88							X		BLM, etc
Actual										

Written plan required? Yes No

Resource to be protected: DWS

Submitted to: DDF Veneta Date 7/15/08

Contractor Signed: _____ Date _____

State Approved Date: _____

Accord Conc., #62719-324
 Arsenal AC, #241-299
 Chopper, #241-296
 Conifer-90, #34704-689
 Escort, #352-439
 Other: _____

Garlon 4, #464-554
 Oust XP, #352-601
 Transline, #62719-259
 Velpar DF, # 352-581
 Other: _____
 Other: _____

Additional Requirements

- Neighbor Notification: _____
- Wetland Protection: _____
- Open Water/Rainfall: _____
- T/E Protection: _____
- Other: _____

Date State Notification Submitted: 7/15/08

Notes: 15-day waiting period cannot be waived for aerial spray.
 Full name of all applicators and trainees applying pesticide must be recorded. All information must be recorded within 30 days following the pesticide application.

WRITTEN PLAN OF OPERATION

DISCUSSION:

The following Written plan is for broadcast ground, stem/stump injection and/or backpack foliar operations within 100' of Type F and Type D streams as shown on the attached maps.

No trees within 20' and vegetation within 15' of Type F and D streams will be treated.

Mixing and loading of chemicals will not be done within 100' of Type F and D streams.

The attached plats shows unit boundaries, F and/or D type streams and Chemicals that may be used on all or portions of the treatment areas.

Township	<u>155</u>	Range	<u>7W</u>	Sections	<u>34</u>
Township	_____	Range	_____	Sections	_____
Township	_____	Range	_____	Sections	_____
Township	_____	Range	_____	Sections	_____
Township	_____	Range	_____	Sections	_____

Units Names/ Numbers:

Horton Store # 1812

SUBMITTED BY: Willie Brown

DATE: 7/15/08

APPROVED BY: _____

DATE: _____

AGREED TO BY: _____

DATE: _____

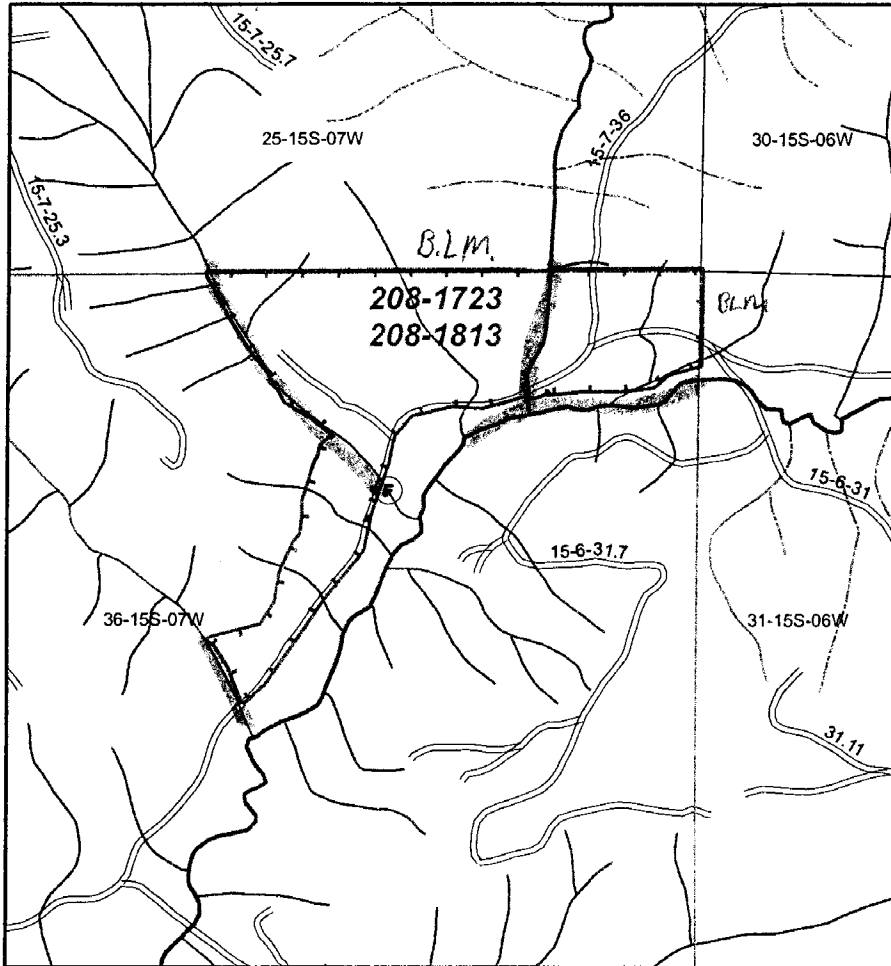
Map Attached:

Area/Road No. Swartz Cr

Herbicide Application Report

District: South Valley

Season Fall - 08



Sec(s)	36		
Twp(s)	15S		
Rge(s)	7W		

Elevation: _____ Scale 1" = 1,000

Unit(s)	Date(s)	Time of Day (Begin/End)
1813		/
		/
		/

Type of Equipment: Back Pack
 Application Method: H/S - 51/200
 Contractor/Co.: _____
 Full name of applicator/certification #: _____

FAA No.: _____
 Boom Type: _____
 Nozzle Size: _____
 Pressure: _____

Date	Time	Temp °F/°F	Wind Dir/Spd	RH%

Reforestation Unit #: _____
 Chemical Supplier: Helena Wilbur-Ellis
 Containers rinsed at least 3x & recycle
 Comments: _____

Date _____ By _____

Note: This record shall be kept for 3 years in accordance with ORS 634.1

Unit	Acres	Chemical/Ac (Trade Name)		Surfactant-Carrier/Ac		Water G/Acre	Total G/Acre	Site Prep	Release	Target Species
		Chemical								
1813	43							X		BLM etc.
Actual										

Written plan required? Yes No

Resource to be protected: Swartz Cr MF, SF Streams
 Submitted to: DDF - Veneta Date 7/15/08
 Contractor Signed: _____ Date _____
 State Approved Date: _____

- Accord Conc., #62719-324
- Arsenal AC, #241-299
- Chopper, #241-296
- Conifer-90, #34704-689
- Escort, #352-439
- Other: _____

- Garlon 4, #464-554
- Oust XP, #352-601
- Transline, #62719-259
- Velpar DF, # 352-581
- Other: _____
- Other: _____

Additional Requirements

Neighbor Notification: _____

Wetland Protection: _____

Open Water/Rainfall: _____

T/E Protection: _____

Other: _____

Date State Notification Submitted: 7/15/08
 Notes: 15-day waiting period cannot be waived for aerial spray.
 Full name of all applicators and trainees applying pesticide must be recorded. All information must be recorded within 30 days following the pesticide application.

WRITTEN PLAN OF OPERATION

DISCUSSION:

The following Written plan is for broadcast ground, stem/stump injection and/or backpack foliar operations within 100' of Type F and Type D streams as shown on the attached maps.

No trees within 20' and vegetation within 15' of Type F and D streams will be treated.

Mixing and loading of chemicals will not be done within 100' of Type F and D streams.

The attached plats shows unit boundaries, F and/or D type streams and Chemicals that may be used on all or portions of the treatment areas.

Township	<u>155</u>	Range	<u>74</u>	Sections	<u>36</u>
Township	_____	Range	_____	Sections	_____
Township	_____	Range	_____	Sections	_____
Township	_____	Range	_____	Sections	_____
Township	_____	Range	_____	Sections	_____

Units Names/ Numbers:

1813 Swartz Creek

SUBMITTED BY:	<u>Willie Bronson</u>	DATE:	<u>7/15/08</u>
APPROVED BY:	_____	DATE:	_____
AGREED TO BY:	_____	DATE:	_____

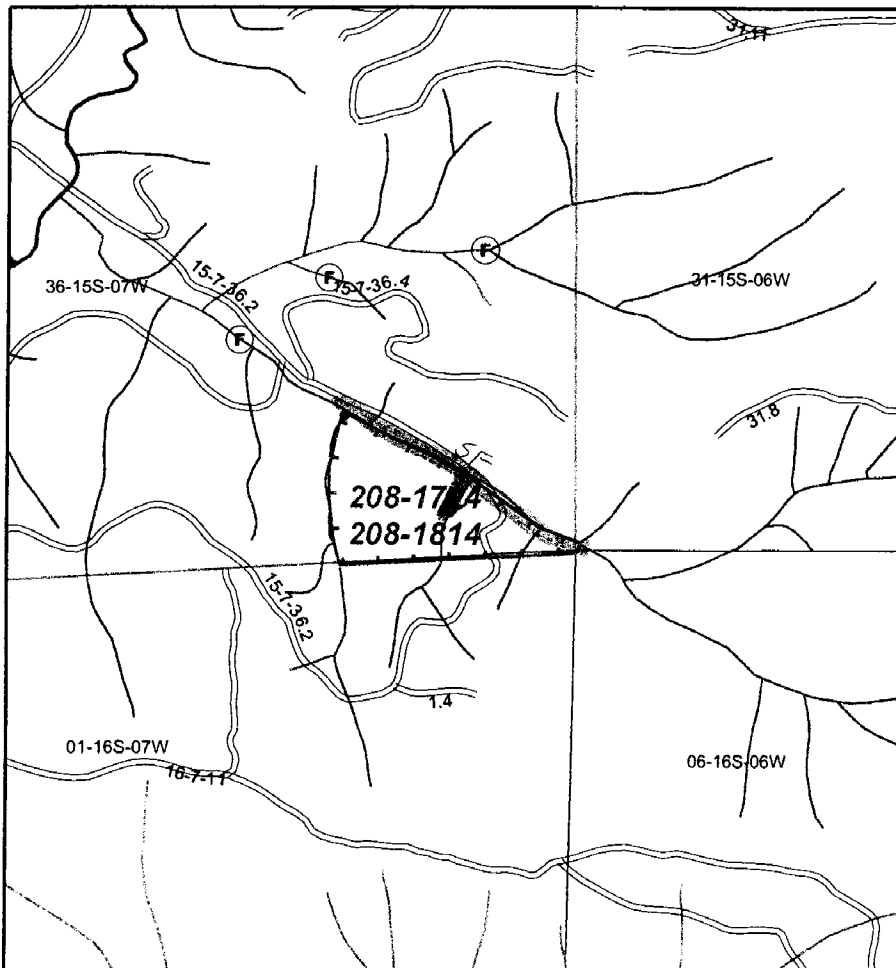
Map Attached:

Area/Road No. Stately Quartz

Herbicide Application Report

District: South Valley

Season Fall -08



Sec(s)	36		
Twp(s)	15S		
Rge(s)	7W		

Elevation: _____ Scale 1" = 1,000

Unit(s)	Date(s)	Time of Day (Begin/End)
1814		/
		/
		/

Type of Equipment: _____
 Application Method: _____
 Contractor/Co.: _____
 Full name of applicator/certification #: _____

FAA No.: _____
 Boom Type: _____
 Nozzle Size: _____
 Pressure: _____

Date	Time	Temp °F/°F	Wind Dir/Spd	RH%

Reforestation Unit #: _____
 Chemical Supplier: Helena Wilbur-Ellis
 Containers rinsed at least 3x & recycle
 Comments: _____

Date _____ By _____

Note: This record shall be kept for 3 years in accordance with ORS 634.1

Unit	Acres	Chemical/Ac (Trade Name)		Surfactant-Carrier/Ac		Water G/Acre	Total G/Acre	Site Prep	Release	Target Species
		Chemical								
1814	12							X		BLM etc
Actual										

Written plan required? Yes No

Resource to be protected: SF Streams
 Submitted to: ODF-Veneta Date 7/15/08
 Contractor Signed: _____ Date _____
 State Approved Date: _____

Additional Requirements

Neighbor Notification: _____
 Wetland Protection: _____
 Open Water/Rainfall: _____
 T/E Protection: _____
 Other: _____

Accord Conc., #62719-324
 Arsenal AC, #241-299
 Chopper, #241-296
 Conifer-90, #34704-689
 Escort, #352-439
 Other: _____

Garlon 4, #464-554
 Oust XP, #352-601
 Transline, #62719-259
 Velpar DF, # 352-581
 Other: _____
 Other: _____

Date State Notification Submitted: 7/15/08
 Notes: 15-day waiting period cannot be waived for aerial spray.
 Full name of all applicators and trainees applying pesticide must be recorded. All information must be recorded within 30 days following the pesticide application.

WRITTEN PLAN OF OPERATION

DISCUSSION:

The following Written plan is for broadcast ground, stem/stump injection and/or backpack foliar operations within 100' of Type F and Type D streams as shown on the attached maps.

No trees within 20' and vegetation within 15' of Type F and D streams will be treated.

Mixing and loading of chemicals will not be done within 100' of Type F and D streams.

The attached plats shows unit boundaries, F and/or D type streams and Chemicals that may be used on all or portions of the treatment areas.

Township	<u>155</u>	Range	<u>762</u>	Sections	<u>36</u>
Township	_____	Range	_____	Sections	_____
Township	_____	Range	_____	Sections	_____
Township	_____	Range	_____	Sections	_____
Township	_____	Range	_____	Sections	_____

Units Names/ Numbers:
Stately Swartz # 1814

SUBMITTED BY: Willie Branson DATE: 7/15/08
 APPROVED BY: _____ DATE: _____
 AGREED TO BY: _____ DATE: _____

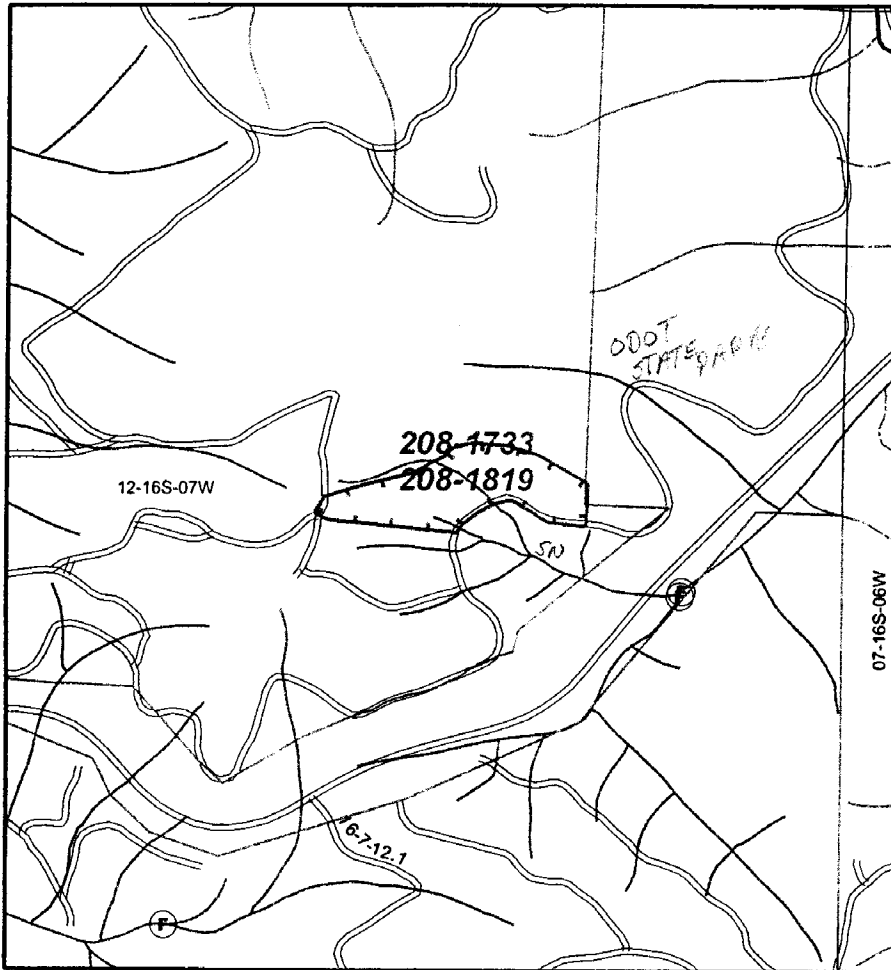
Map Attached:

Herbicide Application Report

District: South Valley

Season Fall 08

Area/Road No. Power Line 2000



Sec(s)	<u>12</u>		
Twps(s)	<u>16S</u>		
Rgs(s)	<u>7W</u>		

Elevation: _____ Scale 1" = 1,000

Unit(s)	Date(s)	Time of Day (Begin/End)
<u>1819</u>		<u>/</u>
		<u>/</u>
		<u>/</u>

Type of Equipment: Back Pack
 Application Method: H2S - Foliar
 Contractor/Co.: _____
 Full name of applicator/certification #: _____

FAA No.: _____
 Boom Type: _____
 Nozzle Size: _____
 Pressure: _____

Date	Time	Temp °F/F	Wind Dir/Spd	RH%

Reforestation Unit #: _____
 Chemical Supplier: Helena Wilbur-Ellis
Containers rinsed at least 3x & recycle
 Comments: _____

Date _____ By _____

Note: This record shall be kept for 3 years in accordance with ORS 634.1

Unit	Acres	Chemical/Ac (Trade Name)		Surfactant-Carrier/Ac		Water G/Acre	Total G/Acre	Site Prep	Release	Target Species
		Chemical								
<u>1819</u>	<u>8</u>							<u>X</u>		<u>BLM medicine</u>
Actual										

Written plan required? Yes No

Resource to be protected: _____
 Submitted to: _____ Date _____
 Contractor Signed: _____ Date _____
 State Approved Date: _____

Accord Conc., #62719-324
 Arsenal AC, #241-299
 Chopper, #241-296
 Conifer-90, #34704-689
 Escort, #352-439
 Other: _____

Garlon 4, #464-554
 Oust XP, #352-601
 Transline, #62719-259
 Velpar DF, # 352-581
 Other: _____
 Other: _____

Additional Requirements

- Neighbor Notification: _____
- Wetland Protection: _____
- Open Water/Rainfall: _____
- T/E Protection: _____
- Other: _____

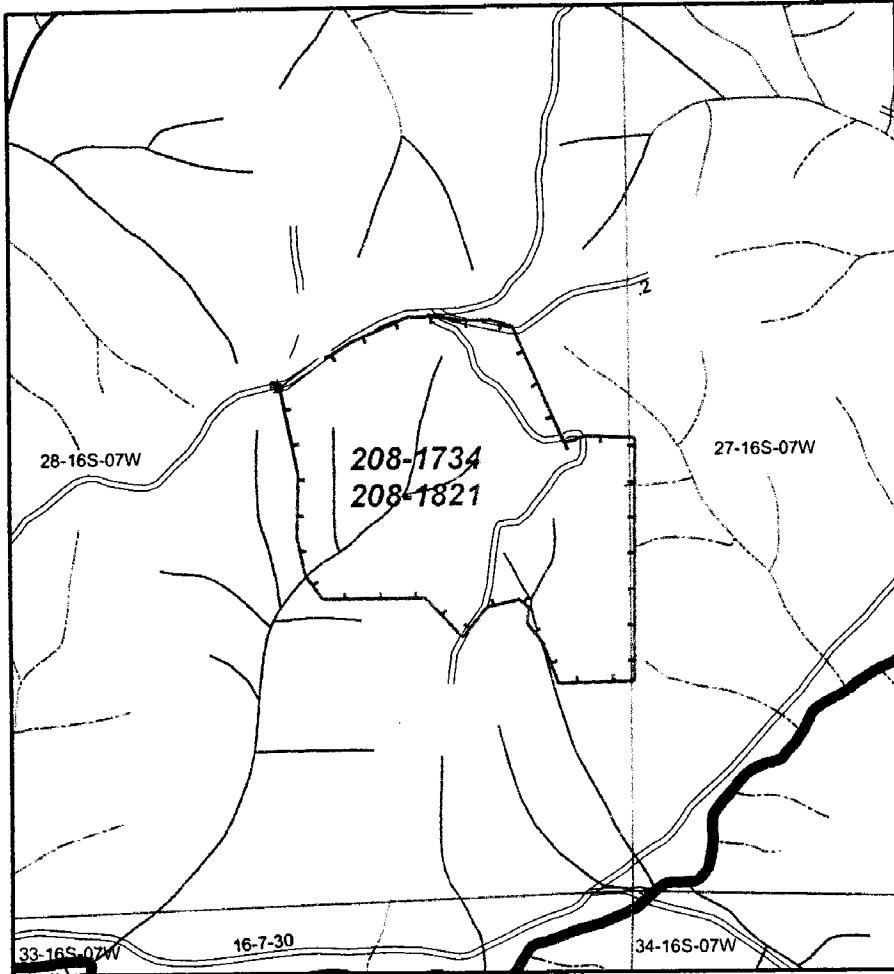
Date State Notification Submitted: 7/15/08
 Notes: 15-day waiting period cannot be waived for aerial spray.
 Full name of all applicators and trainees applying pesticide must be recorded. All information must be recorded within 30 days following the pesticide application.

Area/Road No. Fish Cr 28 E - S 1/2

Herbicide Application Report

District: South Valley

Season Fall-08



Sec(s)	<u>28</u>		
Twp(s)	<u>16S</u>		
Rge(s)	<u>7W</u>		

Elevation: _____ Scale 1" = 1,000

Unit(s)	Date(s)	Time of Day (Begin/End)
<u>1821</u>		<u>/</u>
		<u>/</u>
		<u>/</u>

Type of Equipment: Bank Pack
 Application Method: H+S Filter
 Contractor/Co.: _____
 Full name of applicator/certification #: _____

FAA No.: _____
 Boom Type: _____
 Nozzle Size: _____
 Pressure: _____

Date	Time	Temp °F/°F	Wind Dir/Spd	RH%

Reforestation Unit #: _____
 Chemical Supplier: Helena Wilbur-Ellis
 Containers rinsed at least 3x & recycle
 Comments: _____

Date _____ By _____

Note: This record shall be kept for 3 years in accordance with ORS 634.1

Unit	Acres	Chemical/Ac (Trade Name)		Surfactant-Carrier/Ac		Water G/Acre	Total G/Acre	Site Prep	Release	Target Species
		Chemical								
<u>1821</u>	<u>50</u>							<input checked="" type="checkbox"/>		<u>BLM chap</u> <u>Madrone etc</u>
Actual										

Written plan required? Yes No

Resource to be protected: _____
 Submitted to: _____ Date _____
 Contractor Signed: _____ Date _____
 State Approved Date: _____

Accord Conc., #62719-324
 Arsenal AC, #241-299
 Chopper, #241-296
 Conifer-90, #34704-689
 Escort, #352-439
 Other: _____

Garlon 4, #464-554
 Oust XP, #352-601
 Transline, #62719-259
 Velpar DF, # 352-581
 Other: _____
 Other: _____

Additional Requirements

Neighbor Notification: _____
 Wetland Protection: _____
 Open Water/Rainfall: _____
 T/E Protection: _____
 Other: _____

Date State Notification Submitted: 7/15/08
 Notes: 15-day waiting period cannot be waived for aerial spray.
 Full name of all applicators and trainees applying pesticide must be recorded. All information must be recorded within 30 days following the pesticide application.