

State of Oregon
Department of Forestry / Department of Revenue
Notification number: 2008-781-50660 [78128709] TP Fall Release

* REPRINT *
* Edited *

Attached is the processed information from the Notification of Operation and/or Application for Permits.

Please review this information and retain for future reference.

[X] - Notice is given to the State Forester that an operation will be conducted on the lands described herein (ORS 527.670).

[X] - A permit to operate power driven machinery is issued for the lands described herein (ORS 477.625)

Herb App Cont Chem_Transline/Cleanslate Surfactants Morcat_Hasten Historic Site N

I. WHERE TIMBER HARVESTING IS PART OF THE PROPOSED OPERATION:

A. NOTICE TO TIMBER OWNER: Party owning the harvested timber at the point it is first measured is shown in the section marked TIMBER OWNER and is responsible for payment of Oregon timber taxes.

B. NOTICE TO LAND OWNER: Party shown in the section marked LAND OWNER is responsible for reforestation of the site if so required.

District: **Western Lane**
Office: **Veneta**

County: **Lane**
WOSTOT:

Received by ODF on July 30, 2008 at 1600

15 DAY WAITING PERIOD REQUIRED

II. WRITTEN PLANS:

[X] - A WRITTEN PLAN may be required before certain activities can commence on the Operation.

A WRITTEN PLAN may be required for the situations indicated by an (X) below. A WRITTEN PLAN must be submitted or a WRITTEN WAIVER must be obtained from the State Forester before any portion of the operation may commence.

[X] - Within 100 feet of a large lake or Type F or Type D stream. [OAR 629-605-170(1)(a)]

[] - Within 300 feet of a wildlife resource site listed in the 1984 ODF/ODFW Cooperative Agreement. [OAR 629-605-170(1)(b)]

[] - Within 300 feet of any resource identified in the Divisions 645 or 665 of the administrative rules. [OAR 629-605-170(1)(c)]

[] - Within 300 feet of a state or federally listed threatened or endangered wildlife resource site. [OAR 629-605-170(1)(d)]

Please contact the Oregon Department of Forestry forester named on the Unit Information sheet for further information on requirements that may be necessary to meet before any activity/operation begins.

Signed by T Patton - representing the Land owner.

***** N O T I C E *****

The State Forester has determined that the following items requiring your attention are located within or adjacent to your operation area:

[X] - Concerns [X] - Resources [X] - Water

See Unit Information on subsequent pages for details.

Operator:

Weyerhaeuser Co-So Vly
P O Box 1819
Eugene, OR 97440
Phone: (541) 744-4600

Land owner:

Weyerhaeuser Co-So Vly
P O Box 1819
Eugene, OR 97440
Phone: (541) 744-4600

Timber owner:

Phone:

Marvin D. Brown
State Forester

Dave Lorenz
District Forester

(Subscriber)

Unit: 1

Status: Active

Stewardship Forester: Robert Johnson

Phone number: (541) 935-2283

Start date: 8/18/2008 End date: 12/31/2008

Site conditions: Lake or Stream within 100 ft
 Slope of 35% to 65%
 No mass soil movement

FP = L

FPA = H

Acres: 85 Feet: Estimated harvest: MBF

Activity: Herbicide Application

Methods: Aerial

Brand name: Accord Conc Oust XP Chopper Arsenal Carrier: Water

Additives: Activator 90 Induce Support MSO App rate: None

Other information: Garlon3A_4 Garlon XRT/Ultra Tahoe

Sc	Twp	Rge	Government lot	N E				N W				S W				S E				Harv tax	Reg use
				n e	n w	s w	s e	n e	n w	s w	s e	n e	n w	s w	s e	n e	n w	s w	s e		
19	20S	04W																X	X		WT1
20	20S	04W												X							WT1
30	20S	04W		X	X																WT1

Water Concern Information

Description	Classification	Rule
Streams	N str-sm Unknown class	

Unit: 2

Status: Active

Stewardship Forester: Robert Johnson

Phone number: (541) 935-2283

Start date: 8/18/2008 End date: 12/31/2008

Site conditions: Lake or Stream within 100 ft
 Slope of 35% to 65%
 No mass soil movement

FP = L

FPA = H

Acres: 106 Feet: Estimated harvest: MBF

Activity: Herbicide Application

Methods: Aerial

Brand name: See Unit 1

Carrier: None

Additives: None

App rate: None

Sc	Twp	Rge	Government lot	N		E		NW		SW		SE		Harv tax	Reg use	
				n	e	n	s	n	s	n	s	n	s			
20	20S	04W				X	X					X	X	X	X	WT1

Water Concern Information

Description	Classification	Rule
Kelly Cr	F str-med N str-sm Unknown class Mand written plan	170a

Unit: 3

Status: Active

Stewardship Forester: Robert Johnson

Phone number: (541) 935-2283

Start date: 8/18/2008 End date: 12/31/2008

Site conditions: Lake or Stream within 100 ft
 Slope of 35% to 65%
 No mass soil movement

FP = L

FPA = H

Acres: 48 Feet: Estimated harvest: MBF

Activity: Herbicide Application

Methods: Aerial

Brand name: See Unit 1

Carrier: None

Additives: None

App rate: None

Sc	Twp	Rge	Government lot	N		E		NW		SW		SE		Harv tax	Reg use
				n	e	n	s	n	s	n	s	n	s		
22	20S	04W		X		X	X			X					WT1

Water Concern Information

Description	Classification	Rule
Tucker Cr And Trib	F str-med Unknown class Mand written plan	170a

Protected Resources Information

Code Description	Comment	Rule
NSO Northern Spotted Owl Site	May require written plan	210

Unit: 4

Status: Active

Stewardship Forester: Robert Johnson

Phone number: (541) 935-2283

Start date: 8/18/2008 End date: 12/31/2008

Site conditions: Lake or Stream within 100 ft
 Slope of 35% to 65%
 No mass soil movement

FP = L

FPA = H

Acres: 74 Feet: Estimated harvest: MBF

Activity: Herbicide Application

Methods: Aerial

Brand name: See Unit 1

Carrier: None

Additives: None

App rate: None

Sc	Twp	Rge	Government lot	NE				NW				SW				SE				Harv tax	Reg use
				n	n	s	s	n	n	s	s	n	n	s	s	n	n	s	s		
				e	w	w	e	e	w	w	e	e	w	w	e	e	w	w	e		
14	20S	05W		X	X			X			X	X				X					WT1

Special Concerns

Code Description Comment

ARC Archeological Area

Water Concern Information

Description Classification Rule

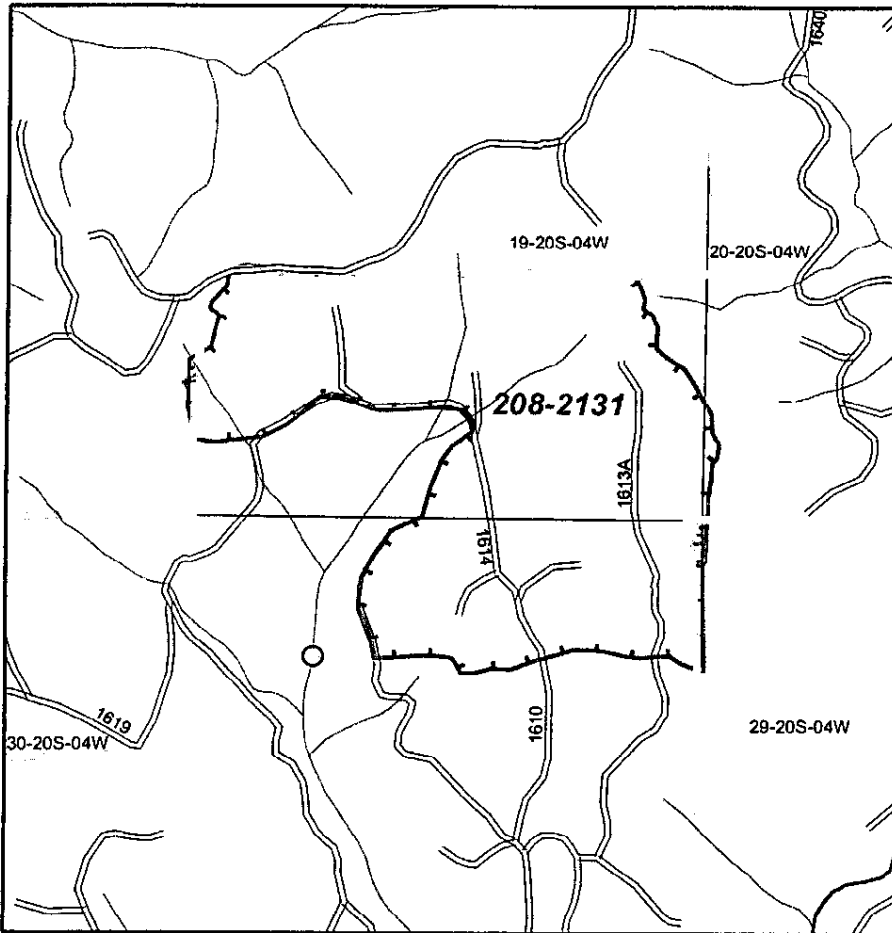
Stream Unknown class

Area/Road No. Cowdville 1616

Aerial Herbicide Application Report

District: South Valley

Season Late Fall 2008



Sec(s)	<u>19 20</u>	<u>30</u>	
Twp(s)	<u>20S</u>	<u>20S</u>	
Rge(s)	<u>4W</u>	<u>4W</u>	
Elevation:		<u>1000</u>	Scale 1" = 1,000

Unit(s)	Date(s)	Time of Day (Begin/End)
		/
		/
		/

Type of Equipment: Helicopter
 Application Method: Broadcast
 Contractor/Co.: _____
 Full name of applicator/certification #: _____

FAA No.: _____
 Boom Type: conventional
 Nozzle Size: _____
 Pressure: _____

Date	Time	Temp °F/°F	Wind Dir/Spd	RH%

Reforestation Unit #: 206-511
 Chemical Supplier: Helena Wilbur-Ellis
 Containers rinsed at least 3x & recycle
 Comments: _____

Date _____ By _____

Note: This record shall be kept for 3 years in accordance with ORS 634.1

Unit	Acres	Chemical/Ac (Trade Name)		Surfactant-Carrier/Ac		Water G/Acre	Total G/Acre	Site Prep	Release	Target Species
		Chemical								
<u>2131</u>	<u>85</u>								<input checked="" type="checkbox"/>	<u>VM, BB</u>
Actual										

Written plan required? Yes No

Resource to be protected: _____
 Submitted to: _____ Date _____
 Contractor Signed: _____ Date _____
 State Approved Date: _____

Accord Conc., #62719-324
 Arsenal AC, #241-299
 Chopper, #241-296
 Conifer-90, #34704-689
 Escort, #352-439
 Other: _____

Garlon 4, #464-554
 Oust XP, #352-601
 Transline, #62719-259
 Velpar DF, # 352-581
 Other: _____
 Other: _____

Additional Requirements

- Neighbor Notification: _____
- Wetland Protection: _____
- Open Water/Rainfall: _____
- T/E Protection: _____
- Other: _____

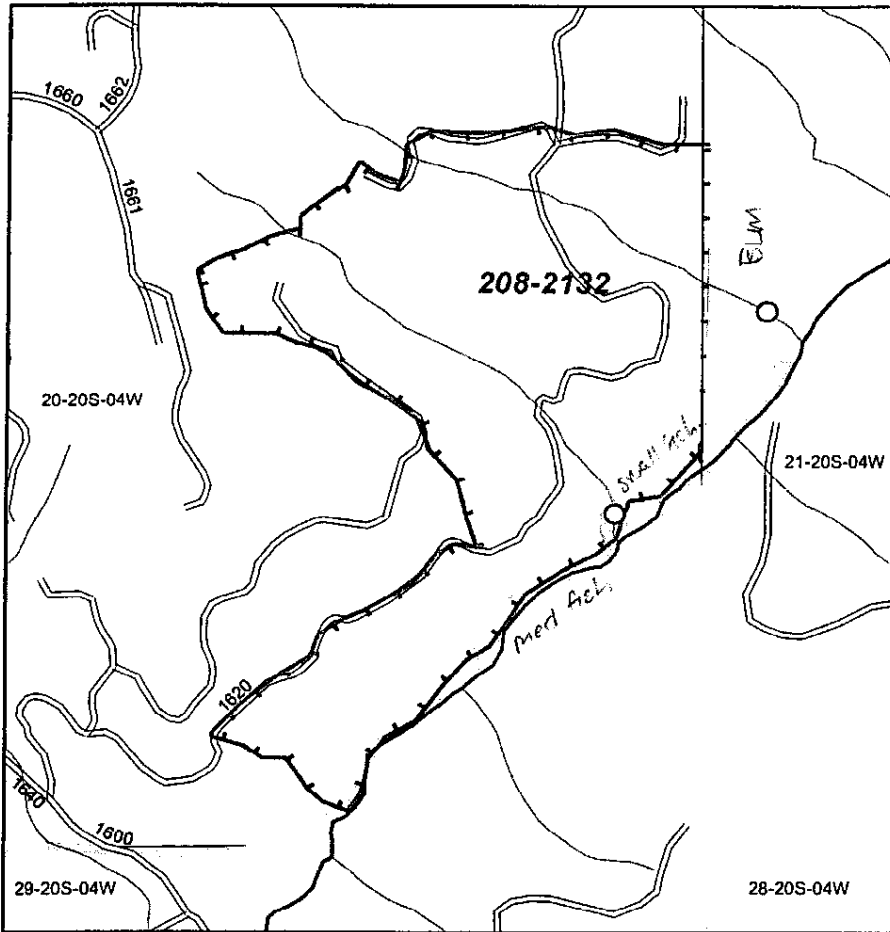
Date State Notification Submitted: WF
 Notes: 15-day waiting period cannot be waived for aerial spray.
 Full name of all applicators and trainees applying pesticide must be recorded. All information must be recorded within 30 days following the pesticide application.

Area/Road No. Kelly Creek 1022

Aerial Herbicide Application Report

District: South Valley

Season Late Foliar 2008



Sec(s)	<u>20</u>		
Twp(s)	<u>20S</u>		
Rge(s)	<u>4W</u>		

Elevation: 1000 Scale 1" = 1,000

Unit(s)	Date(s)	Time of Day (Begin/End)
<u>2132</u>		<u>/</u>
		<u>/</u>
		<u>/</u>

Type of Equipment: Helicopter
 Application Method: Broadcast
 Contractor/Co.: _____
 Full name of applicator/certification #: _____

FAA No.: _____
 Boom Type: conventional
 Nozzle Size: _____
 Pressure: _____

Date	Time	Temp °F/°F	Wind Dir/Spd	RH%

Reforestation Unit #: 203-502
 Chemical Supplier: Helena Wilbur-Ellis
 Containers rinsed at least 3x & recycle
 Comments: _____

Date _____ By _____

Note: This record shall be kept for 3 years in accordance with ORS 634.1

Unit	Acres	Chemical/Ac (Trade Name)		Surfactant-Carrier/Ac		Water G/Acre	Total G/Acre	Site Prep	Release	Target Species
		Chemical								
<u>2132</u>	<u>106</u>								<input checked="" type="checkbox"/>	<u>EB</u>
Actual										

Written plan required? Yes No

Resource to be protected: Medium & small fish
 Submitted to: WL Date _____
 Contractor Signed: _____ Date _____
 State Approved Date: _____

Accord Conc., #62719-324
 Arsenal AC, #241-299
 Chopper, #241-296
 Conifer-90, #34704-689
 Escort, #352-439
 Other: _____

Garlon 4, #464-554
 Oust XP, #352-601
 Transline, #62719-259
 Velpar DF, # 352-581
 Other: _____
 Other: _____

Additional Requirements

- Neighbor Notification: _____
- Wetland Protection: _____
- Open Water/Rainfall: _____
- T/E Protection: ≥ 1 mile from Tucker CR. etc.
- Other: PORTIONS OF UNIT WILL BE TREATED

Date State Notification Submitted: 1/11
 Notes: 15-day waiting period cannot be waived for aerial spray.
 Full name of all applicators and trainees applying pesticide must be recorded. All information must be recorded within 30 days following the pesticide application.



South Valley Timberlands
P.O. Box 1819
Eugene, OR 97440-1819
541-744-4600 (phone)
541-744-4688 (fax)

WRITTEN PLAN OF OPERATION FOR AERIAL HERBICIDE APPLICATION

Weyerhaeuser Company is planning aerial broadcast spray applications targeting broadleaf and/or herbaceous vegetation near protected resources. This letter is our submission of a written plan of operation for activities within 100 feet of protected resources. The attached plat shows the unit boundaries and resources to be protected. Chemical will not be mixed, handled or staged with 100 feet of protected resources.

No herbicide will be directly applied within 60 feet of the high water mark of any protected resource defined as F or D stream, lakes, significant wetlands and other areas of standing open water greater than one-quarter acre at the time of application. No treatment of timbered buffers left during harvest within 100 feet of protected resources will be done. All application will be done in compliance with the Oregon Forest Practices Rules and label instructions. The helicopter pilot will have a current map and/or aerial photo showing locations of the unit boundaries and resources requiring protection. Application of herbicide within the 100 ft adjacent to the protected resources will be flown parallel to the stream.

Unit # 208-2132

Legal Description: Sec. 20, T20S, R4W

Stream & Classification Medium and Small fish

Sincerely,

Date Submitted: 7-30-08

Tally Patton, Forester
South Valley Area

Operator

Date

Forest Practices Forester

Date

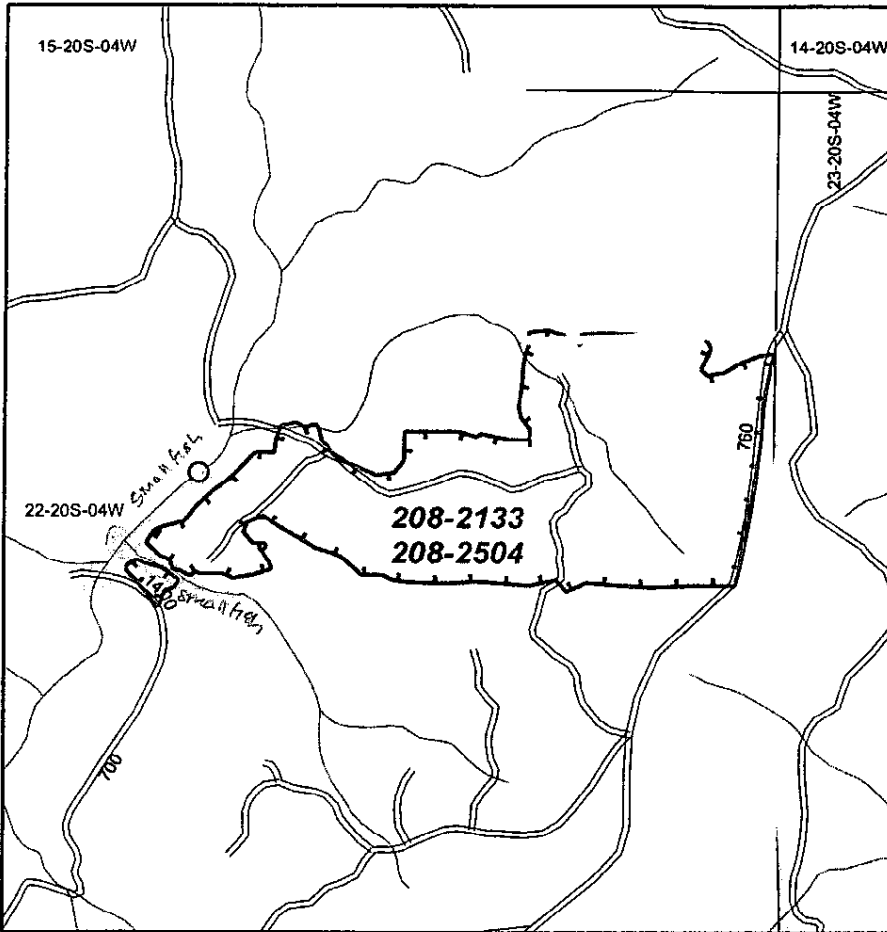
Weyerhaeuser Company
 South Valley Western Timberlands
 P.O. Box 1819, Eugene, OR 97440
 (541) 744-4600 (541) 746-2511 [24 hrs.]

Area/Road No. Oberhauser #1

Aerial Herbicide Application Report

District: South Valley

Season Lake Foliar 2008



Sec(s)	<u>22</u>		
Twp(s)	<u>20S</u>		
Rge(s)	<u>4W</u>		

Elevation: 1200 Scale 1" = 1,000

Unit(s)	Date(s)	Time of Day (Begin/End)
<u>2133</u>		<u>/</u>
		<u>/</u>
		<u>/</u>

Type of Equipment: Helicopter
 Application Method: Broadcast
 Contractor/Co.: _____
 Full name of applicator/certification #: _____

FAA No.: _____
 Boom Type: conventional
 Nozzle Size: _____
 Pressure: _____

Date	Time	Temp °F/°F	Wind Dir/Spd	RH%

Reforestation Unit #: 204-501
 Chemical Supplier: Helena Wilbur-Ellis
 Containers rinsed at least 3x & recycle
 Comments: _____

Date _____ By _____

Note: This record shall be kept for 3 years in accordance with ORS 634.1

Unit	Acres	Chemical/Ac (Trade Name)				Surfactant-Carrier/Ac				Water G/Acre	Total G/Acre	Site Prep	Release	Target Species
		Chemical												
<u>2133</u>	<u>48</u>													
Actual														

Written plan required? Yes No

Resource to be protected: Sage U fish
 Submitted to: WL Date _____
 Contractor Signed: _____ Date _____
 State Approved Date: _____

Accord Conc., #62719-324
 Arsenal AC, #241-299
 Chopper, #241-296
 Conifer-90, #34704-689
 Escort, #352-439
 Other: _____

Garlon 4, #464-554
 Oust XP, #352-601
 Transline, #62719-259
 Velpar DF, # 352-581
 Other: _____
 Other: _____

Additional Requirements

Neighbor Notification: _____
 Wetland Protection: _____
 Open Water/Rainfall: _____
 T/E Protection: > 1/2 mile from Calico Lake site
 Other: Treatment portions of unit

Date State Notification Submitted: WL
 Notes: 15-day waiting period cannot be waived for aerial spray.
 Full name of all applicators and trainees applying pesticide must be recorded. All information must be recorded within 30 days following the pesticide application.



South Valley Timberlands
P.O. Box 1819
Eugene, OR 97440-1819
541-744-4600 (phone)
541-744-4688 (fax)

WRITTEN PLAN OF OPERATION FOR AERIAL HERBICIDE APPLICATION

Weyerhaeuser Company is planning aerial broadcast spray applications targeting broadleaf and/or herbaceous vegetation near protected resources. This letter is our submission of a written plan of operation for activities within 100 feet of protected resources. The attached plat shows the unit boundaries and resources to be protected. Chemical will not be mixed, handled or staged with 100 feet of protected resources.

No herbicide will be directly applied within 60 feet of the high water mark of any protected resource defined as F or D stream, lakes, significant wetlands and other areas of standing open water greater than one-quarter acre at the time of application. No treatment of timbered buffers left during harvest within 100 feet of protected resources will be done. All application will be done in compliance with the Oregon Forest Practices Rules and label instructions. The helicopter pilot will have a current map and/or aerial photo showing locations of the unit boundaries and resources requiring protection. Application of herbicide within the 100 ft adjacent to the protected resources will be flown parallel to the stream.

Unit # 208-2133
Legal Description: Sec. 22, T20S, R4W
Stream & Classification Small fish streams

Sincerely,

Date Submitted: 7-30-08

Tally Patton, Forester
South Valley Area

Operator

Date

Forest Practices Forester

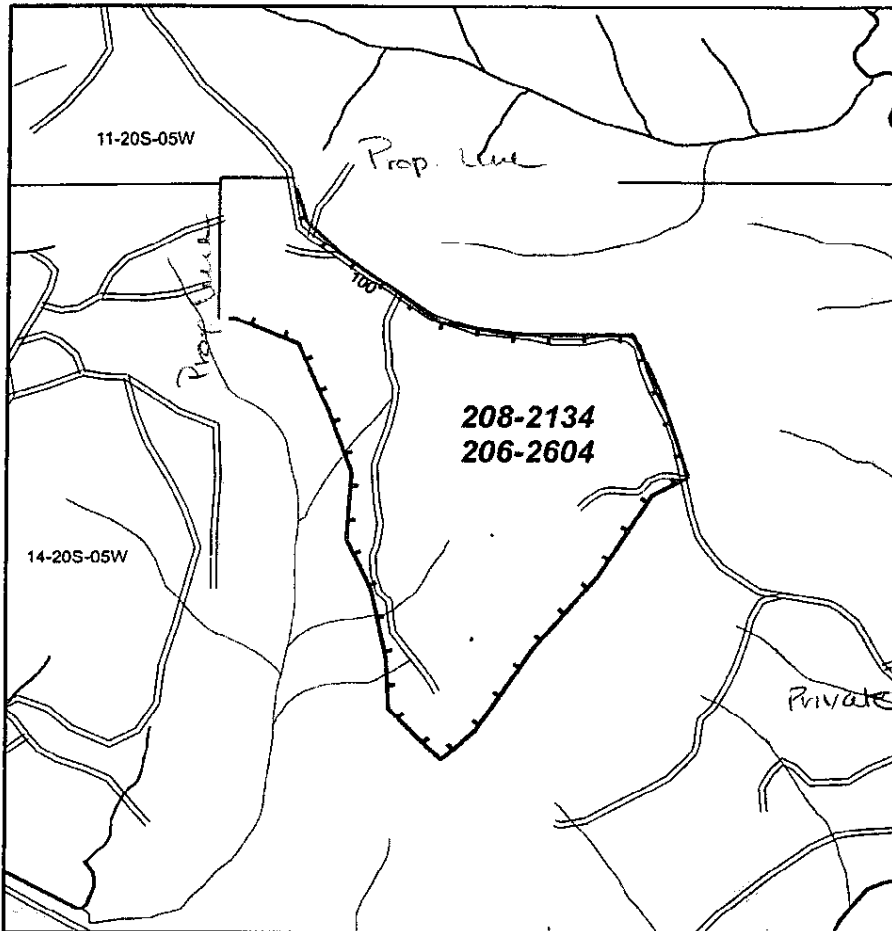
Date

Area/Road No. Suslaw 100

Aerial Herbicide Application Report

District: South Valley

Season Fall Release 2008



Sec(s)	<u>14</u>		
Twp(s)	<u>26S</u>		
Rge(s)	<u>5W</u>		

Elevation: 1000 Scale 1" = 1,000

Unit(s)	Date(s)	Time of Day (Begin/End)
<u>2134</u>		/
		/
		/

Type of Equipment: Helicopter
 Application Method: Broad cast
 Contractor/Co.: _____
 Full name of applicator/certification #: _____

FAA No.: _____
 Boom Type: conventional
 Nozzle Size: _____
 Pressure: _____

Date	Time	Temp °F/F	Wind Dir/Spd	RH%

Reforestation Unit #: 06-507
 Chemical Supplier: Helena Wilbur-Ellis
 Containers rinsed at least 3x & recycle
 Comments: _____

Date _____ By _____

Note: This record shall be kept for 3 years in accordance with ORS 634.1

Unit	Acres	Chemical/Ac (Trade Name)				Surfactant-Carrier/Ac				Water G/Acre	Total G/Acre	Site Prep	Release	Target Species
		Chemical												
<u>2134</u>	<u>74</u>													
Actual														

Written plan required? Yes No

Resource to be protected: _____
 Submitted to: _____ Date _____
 Contractor Signed: _____ Date _____
 State Approved Date: _____

Accord Conc., #62719-324
 Arsenal AC, #241-299
 Chopper, #241-296
 Conifer-90, #34704-689
 Escort, #352-439
 Other: _____

Garlon 4, #464-554
 Oust XP, #352-601
 Transline, #62719-259
 Velpar DF, # 352-581
 Other: _____
 Other: _____

Additional Requirements

- Neighbor Notification: _____
- Wetland Protection: _____
- Open Water/Rainfall: _____
- T/E Protection: _____
- Other: _____

Date State Notification Submitted: WL
 Notes: 15-day waiting period cannot be waived for aerial spray.
 Full name of all applicators and trainees applying pesticide must be recorded. All information must be recorded within 30 days following the pesticide application.