



State of Oregon
Department of Forestry - Department of Revenue
Notification Number: 2013-551-00474
Timber Sale: Roadside Spray 2013 Benton County



Attached is the processed information from the Notification of Operation/Application for Permit signed by Randy Silbernagel representing the Land Owner, and received by Department of Forestry on October 17, 2013. Please review this information and retain for future reference.

Notices and Permits

Notice is given to the State Forester that an operation will be conducted on the lands described herein.

A permit to use fire or operate power driven machinery is issued for the land described herein.

SF Comments: Roadside Spray on lands owned by Freres Timber in Benton County.

LEGAL NOTICE:

The following section provides legal notification of the requirement to submit a written plan before certain portions of this Operation may begin. The requirements are indicated below:

A statutory Written Plan is required before operation activities begin near the protected resource(s) listed in the following Unit Information Page(s) or otherwise described to you by the Stewardship Forester (see OAR 629-605-0170(1)).

The Written Plan must describe in detail how the resource(s) will be protected during the operation. There is a waiting period for written plans that is separate from the notification waiting period. Contact the Stewardship Forester shown on the following Unit Information Page(s) for more information on Written Plans and waiting periods.

A portion or all of your operation may be eligible for a waiver of the statutory written plan requirement. Use the 'Resource Description' information provided on the following unit page(s) in conjunction with Technical Note #10 to determine your eligibility. Go to the following link or contact your stewardship forester for more information:
http://www.oregon.gov/odf/PRIVATE_FORESTS/docs/20130816_Technote_Flowchart_Final.pdf

Notification 15 Day Waiting Period:
 This Operation is subject to the 15 day Waiting Period.

Operator:
 Washburn Contract Services, Inc.
 P. O. Box 760
 Dallas, OR 97338

Fire Contact:
 Andy Heuberger
 (503) 859-2121

Land Owner:
 Randy Silbernagel
 Freres Timber, Inc.
 PO Box 276
 Lyons, OR 97358
 (503) 859-2121

Timber Owner:

District: **West Oregon**
 Office: **Philomath Unit**
 County: **Benton**

(Subscriber Copy)

Doug Decker, State Forester
Michael Totey, District Forester

Jan Wroncy
 94340 Horton Road
 Blachly, OR 97412

Unit Information - Notification: 201355100474

Unit 1 of i Start: 11/01/13 End: 12/31/13

Status: Open

Stewardship Forester: Bill Mahr

Site Conditions Waters: Lake or stream Within 100 feet.

Soils: No mass soil movement.

Slope: 0% to 35%.

SF Phone Number: (541)929-3266

Priorities: Fire: Low FPA: Medium

Statutory Written Plan Required.

Twp	Rge	Sec	NE				NW				SW				SE				Government Lot Number	Tax Lot No.	Reg Use
			NE	NW	SW	SE	NE	NW	SW	SE	NE	NW	SW	SE	NE	NW	SW	SE			
15S	07W	1	<input checked="" type="checkbox"/>	<input checked="" type="checkbox"/>	<input checked="" type="checkbox"/>	<input checked="" type="checkbox"/>	<input checked="" type="checkbox"/>	<input checked="" type="checkbox"/>	<input checked="" type="checkbox"/>	<input checked="" type="checkbox"/>	<input checked="" type="checkbox"/>	<input checked="" type="checkbox"/>	<input checked="" type="checkbox"/>	<input checked="" type="checkbox"/>	<input checked="" type="checkbox"/>	<input checked="" type="checkbox"/>	<input checked="" type="checkbox"/>			WO1	
15S	07W	9	<input checked="" type="checkbox"/>	<input checked="" type="checkbox"/>	<input checked="" type="checkbox"/>	<input checked="" type="checkbox"/>	<input checked="" type="checkbox"/>	<input checked="" type="checkbox"/>	<input checked="" type="checkbox"/>	<input type="checkbox"/>	<input type="checkbox"/>	<input type="checkbox"/>	<input type="checkbox"/>	<input type="checkbox"/>	<input type="checkbox"/>	<input type="checkbox"/>	<input type="checkbox"/>			WO1	
15S	07W	11	<input checked="" type="checkbox"/>	<input checked="" type="checkbox"/>	<input checked="" type="checkbox"/>	<input checked="" type="checkbox"/>	<input checked="" type="checkbox"/>	<input checked="" type="checkbox"/>	<input checked="" type="checkbox"/>	<input type="checkbox"/>	<input type="checkbox"/>	<input type="checkbox"/>	<input type="checkbox"/>	<input type="checkbox"/>	<input type="checkbox"/>	<input type="checkbox"/>	<input type="checkbox"/>			WO1	

Activity	Method	Acres	Feet	MBF	Comment
4a - Herbicide Application	Ground	0.00	20000	0	Brand: Forestry Garlon XRT, Accord XRT II, Element 4, Opensight; Common: MSO, Surfactant

Resource Name	Resource Description
Williams Crk, Coleman Crk & Tribs	Williams Crk, Coleman Crk & Tribs: Large Type F, Medium Type F
Williams Crk, Coleman Crk & Tribs	Small Type F, Small Non-Fish Stream(s), Small Unknown
Subscribers: Northwest Hardwoods, Ore. Dept. of Forestry, Philomath Unit, Mid Coast Fish District, ODF&W, Oregon Dept. of Fish & Wildlife, Paul R Lorenz, U. S. Fish & Wildlife, Stuntzner Engineering and Forestry, Marsha Carr, Jan Wroncy	

**WRITTEN PLAN
FOR
ROADSIDE SPRAY 2013
BENTON COUNTY**

Landowner: Freres Timber, Inc.
P.O. Box 276
Lyons, OR 97358
503-859-2121

Operator: Washburn Contract Services, Inc.
P.O. Box 760
Dallas, OR 97338
503-831-1593

Part 1: Protected Resources

Large, Medium, and Small Fish and Non-Fish streams located on Freres Lands in Benton County. Included are Williams Creek, Coleman Creek, and other creeks or water within the operations area.

Part 2: Operations

The herbicides will be applied using a ground-based, truck-mounted spray rig and limited to the roadside right-of-ways. The streams will be buffered with a ten foot no spray strip along both sides of the water, marked with flagging prior to operations commencing. The herbicides used will include Forestry Garlon XRT; Accord XRT II; Element 4; Opensight; MSO and surfactants; all will be applied at label rates per acre. The carrier will be water.

Part 3: Practices:

All label limitations and restrictions will be followed. No chemical mixing or loading will occur within 100 feet of a Type F stream.

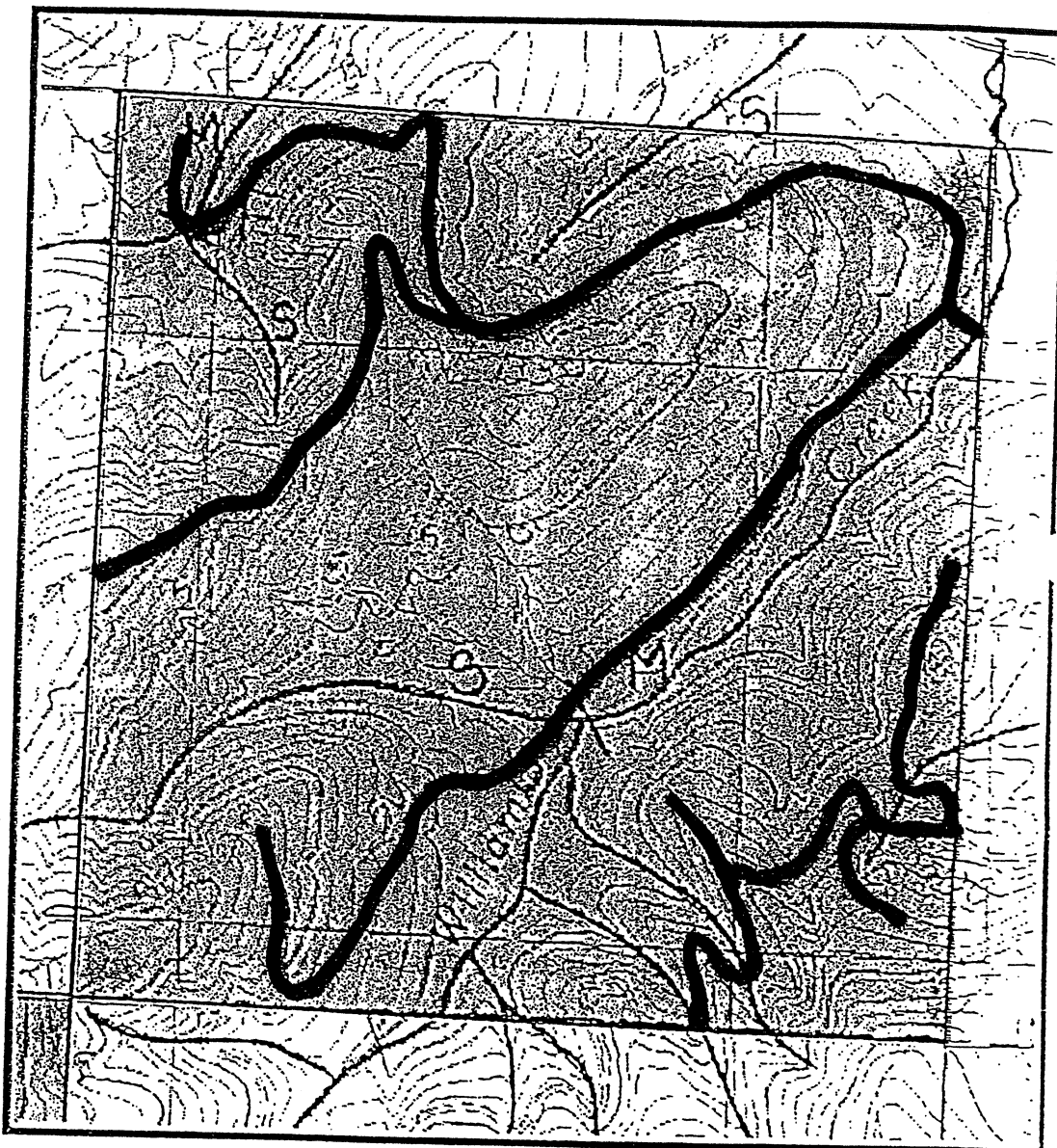
GLENBROOK

Section 1

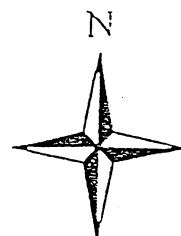
State : Oregon
County : Benton

Township : 15S
Range : 7W
Section : 1

Owner : Freres *TIMBER*, Inc
Tract : Glenbrook



1:12000



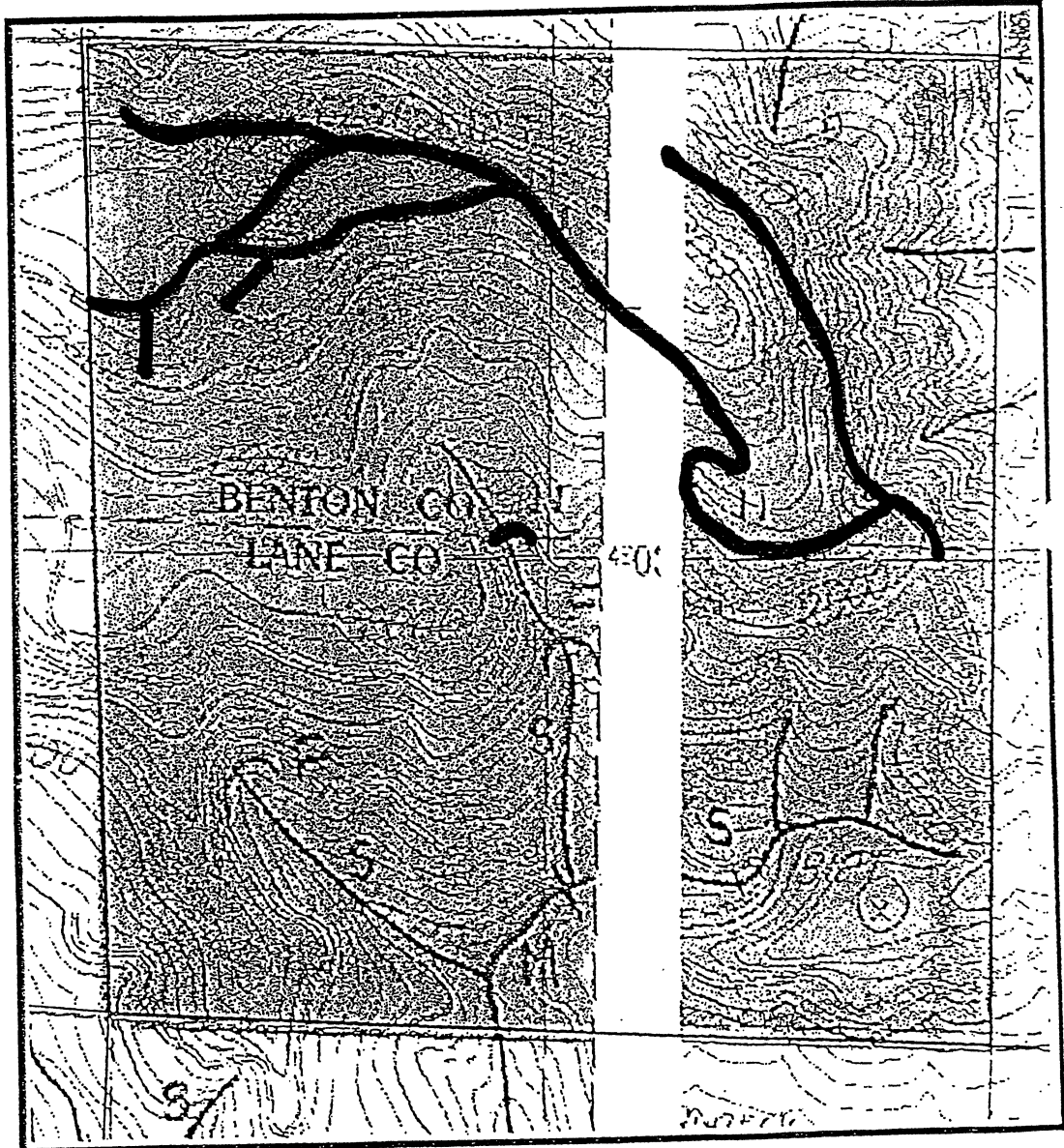
GLENBROOK

Section 11

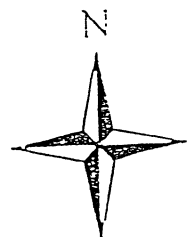
State : Oregon
County : Benton,

Township : 15S
Range : 7W
Section : 11

Owner : Freres *TIMBER*, Inc
Tract : Glenbrook



1:12000



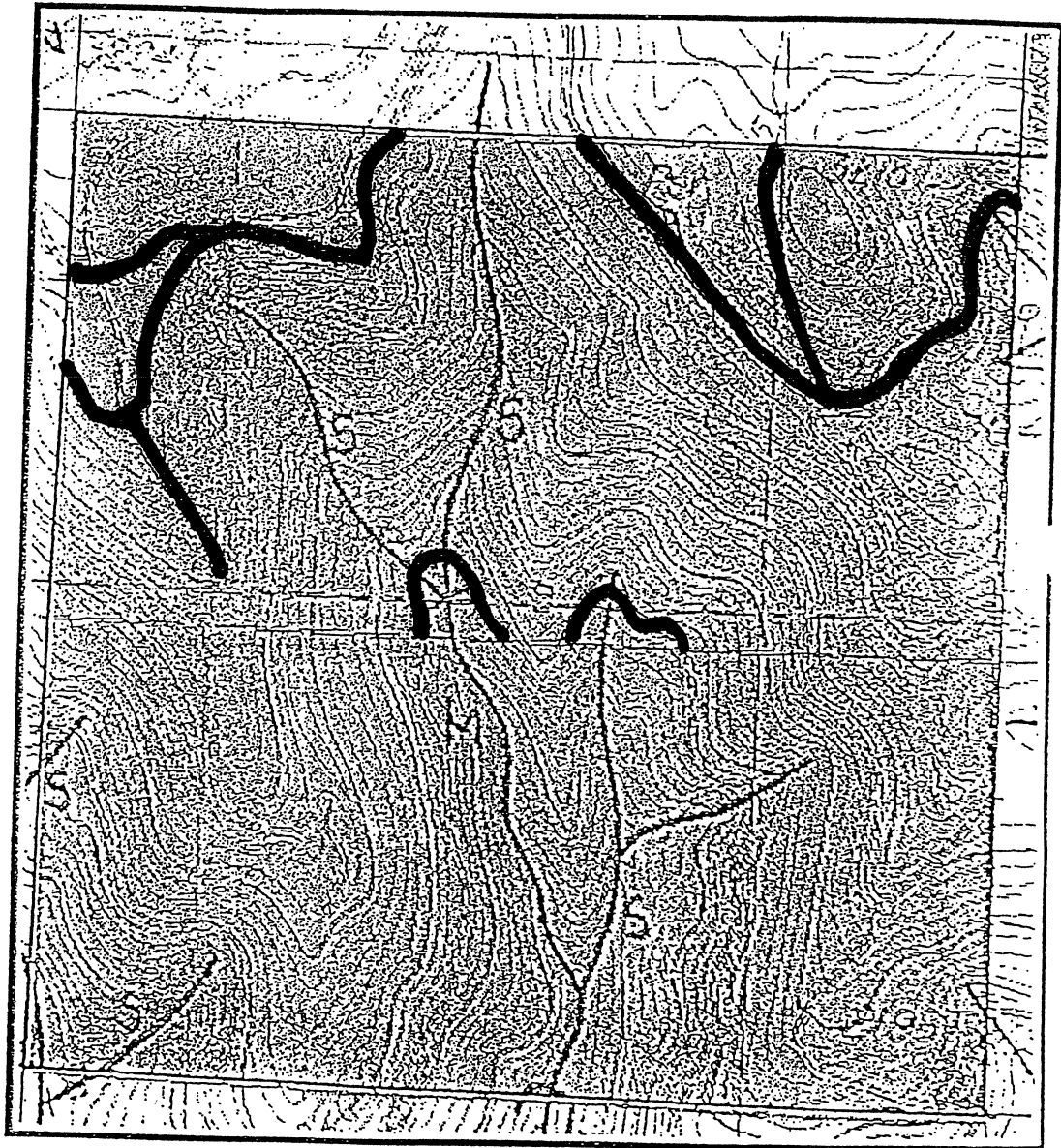
GLENBROOK

Section 9

State : Oregon
County : *Benton*

Township : 15S
Range : 7W
Section : 9

Owner : Freres *TIMBER*, Inc
Tract : Glenbrook



1:12000

