



State of Oregon
Department of Forestry - Department of Revenue
Notification Number: 2013-730-00485
Timber Sale: Spring Ground Spraying



Attached is the processed information from the Notification of Operation/Application for Permit signed by Mike Tucker representing the Land Owner, and received by Department of Forestry on March 27, 2013. Please review this information and retain for future reference.

Notices and Permits

Notice is given to the State Forester that an operation will be conducted on the lands described herein.

A permit to use fire or operate power driven machinery is issued for the land described herein.

SF Comments: Sulfometuron Methyl & Hexazinone or Atrazine will be used to spray grass and weeds. Clopyralid may be added for broader spectrum weed control. Triclopyr Ester may be used on toucher competitors like Blackberry and Scotchbroom (outside of RMA buffers)

<p>LEGAL NOTICE</p>	<p>Notification 15 Day Waiting Period: This Operation is subject to the 15 day Waiting Period.</p>
<p>The following section provides legal notification of the requirement to submit a written plan before certain portions of this Operation may begin. The requirements are indicated below:</p> <p>Based on information provided by the applicant, no Written Plans were required at the time this notice was sent. Written Plans may be required at a future date if new protected resources or other information is discovered.</p>	<p>Operator: Northwest Reforestation Services P.O. Box 108 Springfield, OR 97477-0021 (541) 344-4991</p> <p>Fire Contact: Mike Tucker (541) 345-2301</p> <p>Land Owner: Giustina Land & Timber Co. P.O. Box 989 Eugene, OR 97440 (541) 345-2301</p> <p>Timber Owner:</p>
<p>District: Douglas Office: Roseburg Unit County: Douglas</p>	

(Subscriber Copy)

Doug Decker, State Forester
Melvin Thornton, District Forester

Unit Information - Notification: 201373000485
 Unit 3 of 3 Start: 04/10/13 End: 12/31/13
 Status: Open
 Stewardship Forester: Brian Peterson

Site Conditions Waters: Lake or stream Within 100 feet.
 Soils: No mass soil movement.
 Slope: 0% to 35%.
 SF Phone Number: (541)440-3412

Priorities: **Fire: No FPA: High**

Twp	Rge	Sec	NE				NW				SW				SE				Government Lot Number	Tax Lot No.	Reg Use
			NE	NW	SW	SE	NE	NW	SW	SE	NE	NW	SW	SE	NE	NW	SW	SE			
21S	05W	22	<input type="checkbox"/>	<input type="checkbox"/>	<input type="checkbox"/>	<input type="checkbox"/>	<input type="checkbox"/>	<input type="checkbox"/>	<input type="checkbox"/>	<input type="checkbox"/>	<input type="checkbox"/>	<input type="checkbox"/>	<input checked="" type="checkbox"/>	<input checked="" type="checkbox"/>	<input type="checkbox"/>	<input type="checkbox"/>	<input type="checkbox"/>	<input type="checkbox"/>			DG1
21S	05W	27	<input type="checkbox"/>	<input type="checkbox"/>	<input type="checkbox"/>	<input type="checkbox"/>	<input checked="" type="checkbox"/>	<input checked="" type="checkbox"/>	<input checked="" type="checkbox"/>	<input checked="" type="checkbox"/>	<input type="checkbox"/>	<input type="checkbox"/>	<input type="checkbox"/>	<input type="checkbox"/>	<input type="checkbox"/>	<input type="checkbox"/>	<input type="checkbox"/>	<input type="checkbox"/>			DG1

Activity	Method	Acres	Feet	MBF	Comment
4a - Herbicide Application	Ground	57.00	0	0	Common: Atrazine, Clopyralid, Hexazinone, Sulfometuron methyl, Triclopyr Ester

Resource Name
 Little Sand Creek

Resource Description
 Little Sand Creek: Medium Type F Stream(s)
 No Threatened or Endangered Species Found.
 No Special Concerns Found.

Subscribers: Matthew Riley, Forestland Dwellers

WRITTEN PLAN OF OPERATION FOR GROUND SPRAYING

- LAND OWNER: Giustina Land & Timber Co.
- OPERATOR: Northwest Reforestation Services
- LEGAL DESCRIPTION: 21S-5W-27
- UNIT NAME: Lanzarotta
- PROTECTED RESOURCE: Little Sand Cr.

PROJECT DESCRIPTION: A ground herbicide application will be conducted to suppress and/or eliminate vegetation that will hinder the establishment of conifer regeneration.

PROTECTION MEASURES: Little Sand Creek will be buffered by leaving a minimum of 10 feet of unsprayed vegetation. The spray crew will be briefed on the treatment of this area through a combination of maps, aerial photos and discussion with the forester prior to the herbicide application.

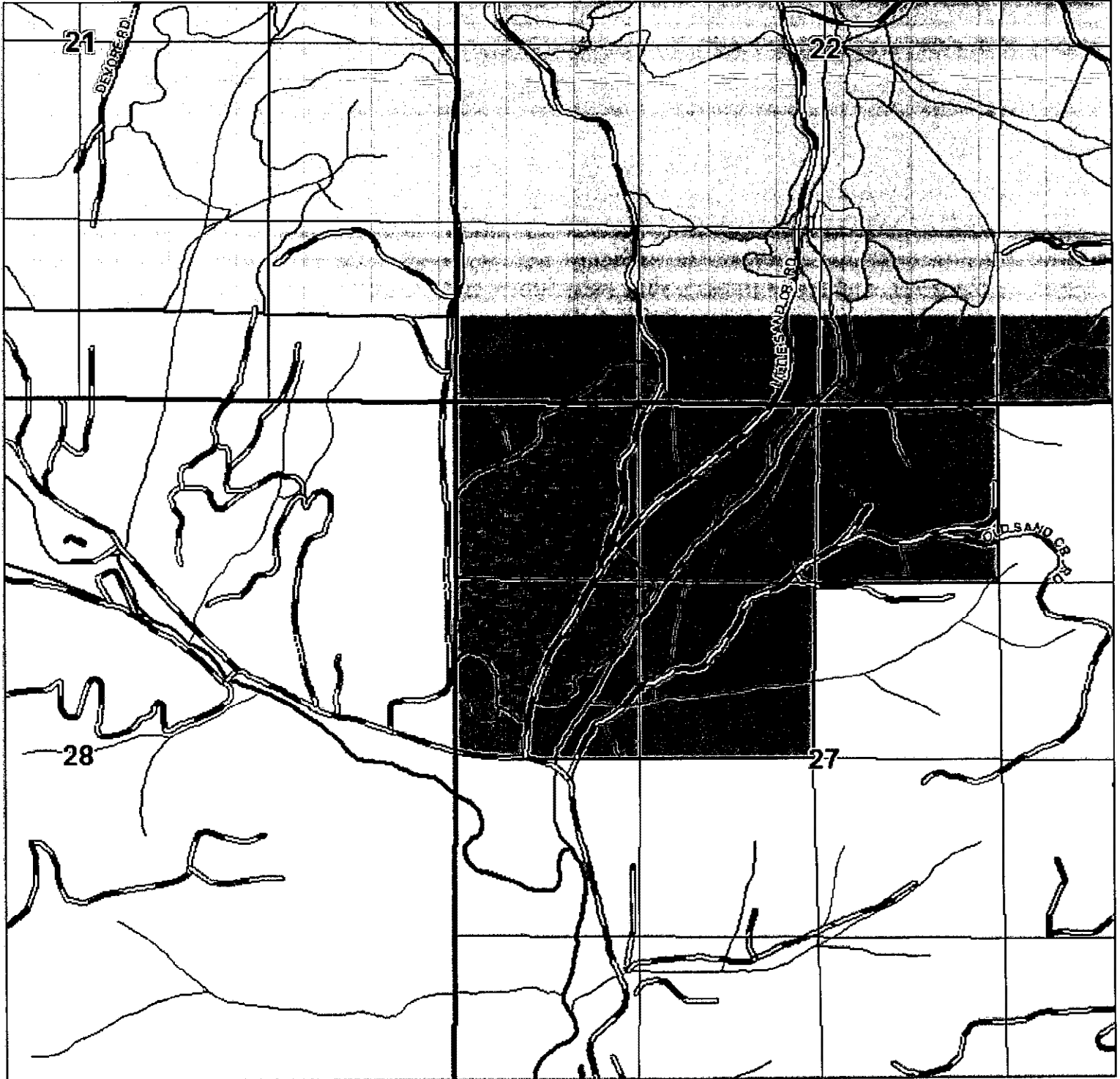
- SUBMITTED BY: Michael Tucker, Forester, Giustina Land & Timber Co.
- DATE SUBMITTED: March 27, 2013

Date Received: 3/27/13
Notification #: 13-00485
SF # 58

GIUSTINA LAND & TIMBER CO.

T 21S, R. 5W, SEC. 27

1 INCH = 1000 FEET.

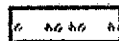


HIDDEN SPRING

UNIT BOUNDARY

57 TOTAL ACRES.

RELEASE SPRAY



PRINTED: 3/27/2013

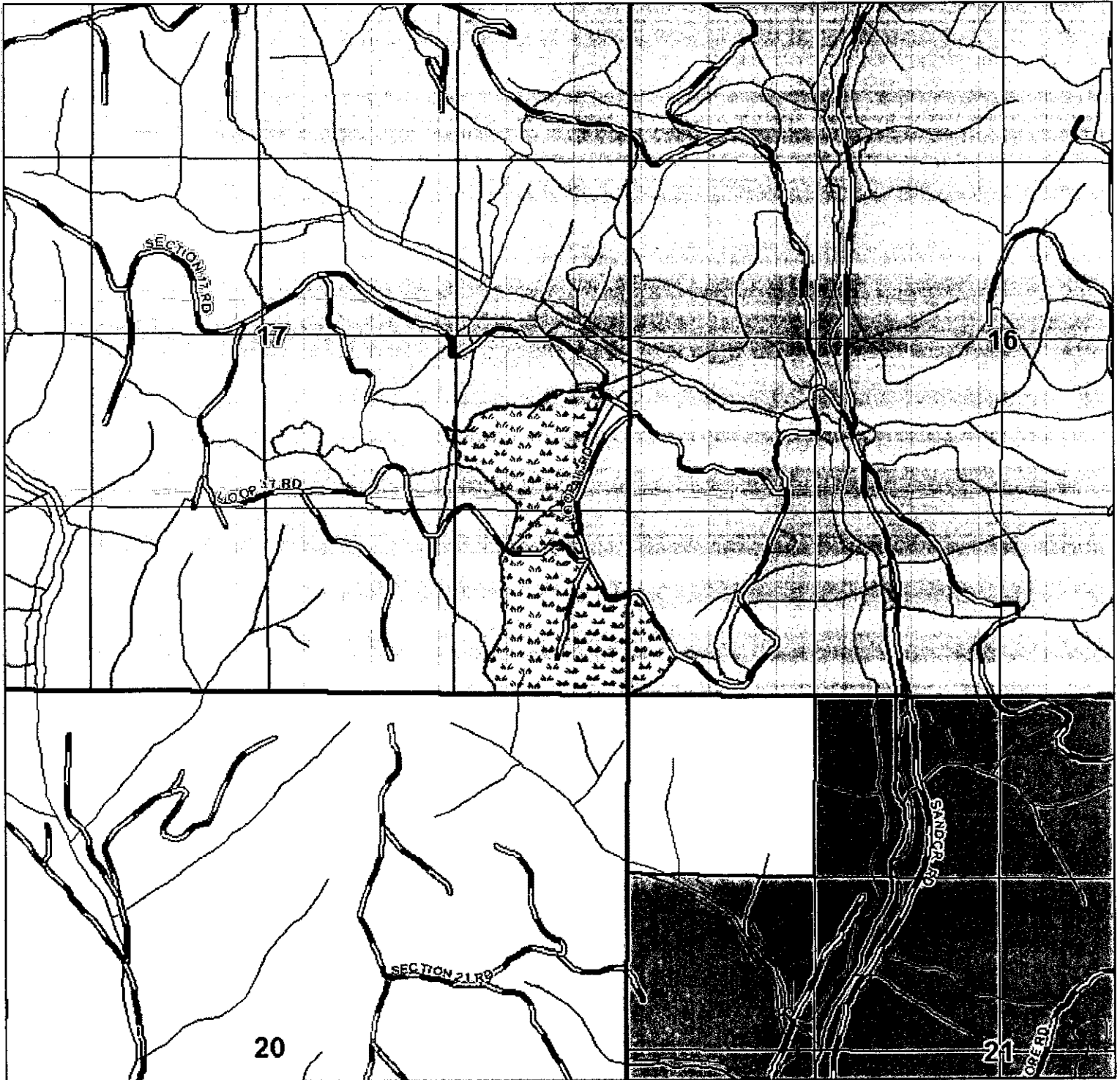
EXHIBIT A ____ - OPERATIONAL AREA

GIUSTINA LAND & TIMBER CO.

T 21S, R. 5W, SEC. 17

1 INCH = 1000 FEET.

#2

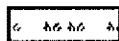


TROPHY HUNTER

UNIT BOUNDARY

42 TOTAL ACRES.

RELEASE SPRAY



PRINTED: 3/27/2013

EXHIBIT A ____ · OPERATIONAL AREA