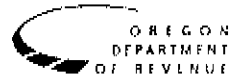




State of Oregon
Department of Forestry - Department of Revenue
Notification Number: 2013-781-00163
Timber Sale: 19s06W,18S06W,18S08W Noxious



Attached is the processed information from the Notification of Operation/Application for Permit signed by Robert Huselton representing the Land Owner, and received by Department of Forestry on February 1, 2013. Please review this information and retain for future reference.

Notices and Permits

Notice is given to the State Forester that an operation will be conducted on the lands described herein.

<p>SF Comments: Applicant Remarks: Notification applies only to areas on Oxbow Timber 1, LLC land shaded in gray on the attached township map.</p>	
<p align="center">LEGAL NOTICE</p> <p>The following section provides legal notification of the requirement to submit a written plan before certain portions of this Operation may begin. The requirements are indicated below:</p> <p>Based on information provided by the applicant, no Written Plans were required at the time this notice was sent. Written Plans may be required at a future date if new protected resources or other information is discovered.</p>	<p>Notification 15 Day Waiting Period: This Operation is subject to the 15 day Waiting Period.</p> <p>Operator: Roseburg Resources Company 23129 Vaughn Rd Veneta, OR 97487 (541) 935-2507</p> <p>Fire Contact: David Cramsey (541) 935-2507</p> <p>Land Owner: Oxbow Timber 1, LLC 23129 Vaughn Rd Veneta, OR 97487 (541) 935-2507</p> <p>Timber Owner:</p>
<p>District: Western Lane</p> <p>Office: Veneta Unit</p> <p>County: Lane</p>	

(Subscriber Copy)

Doug Decker, State Forester
Link Smith, District Forester

Unit Information - Notification: 201378100163

Unit 1 of 1 Start: 02/15/13 End: 12/31/13

Status: Open

Stewardship Forester: District Wide

Site Conditions Waters: Lake or stream Within 100 feet.

Soils: No mass soil movement.

Slope: 36% to 65%.

SF Phone Number:

Priorities: Fire: Low FPA: High

No legals - CountyWide Notification

Activity	Method	Acres	Feet	MBF	Comment
4a - Herbicide Application	Ground	0.00	0	0	Common: Glyphosate, Imazapyr, Triclopyr Amine, Triclopyr Ester

Resource Name

Resource Description

No Waters Found.

No Threatened or Endangered Species Found.

No Special Concerns Found.

Subscribers: David Eisler, Forestland Dwellers



February 1, 2013

Oregon Department of Forestry
Western Lane District
87950 Territorial Rd
Veneta, OR 97487

Alternative Plan for Noxious Weed Control

Notification Area: Oxbow Timber 1, LLC lands shaded in grey on attached map located within the Western Lane District.

Target Weeds: Gorse, Japanese Knotweed, and broom species.


Alternative Plan: Chemical treatment of noxious weed species listed above. Operations will occur no closer than ten feet from the high water mark of any stream.

This plan affords us the opportunity to implement control strategies immediately upon discovery of noxious weeds. Prompt treatment minimizes the potential that the weeds will spread to a larger area.

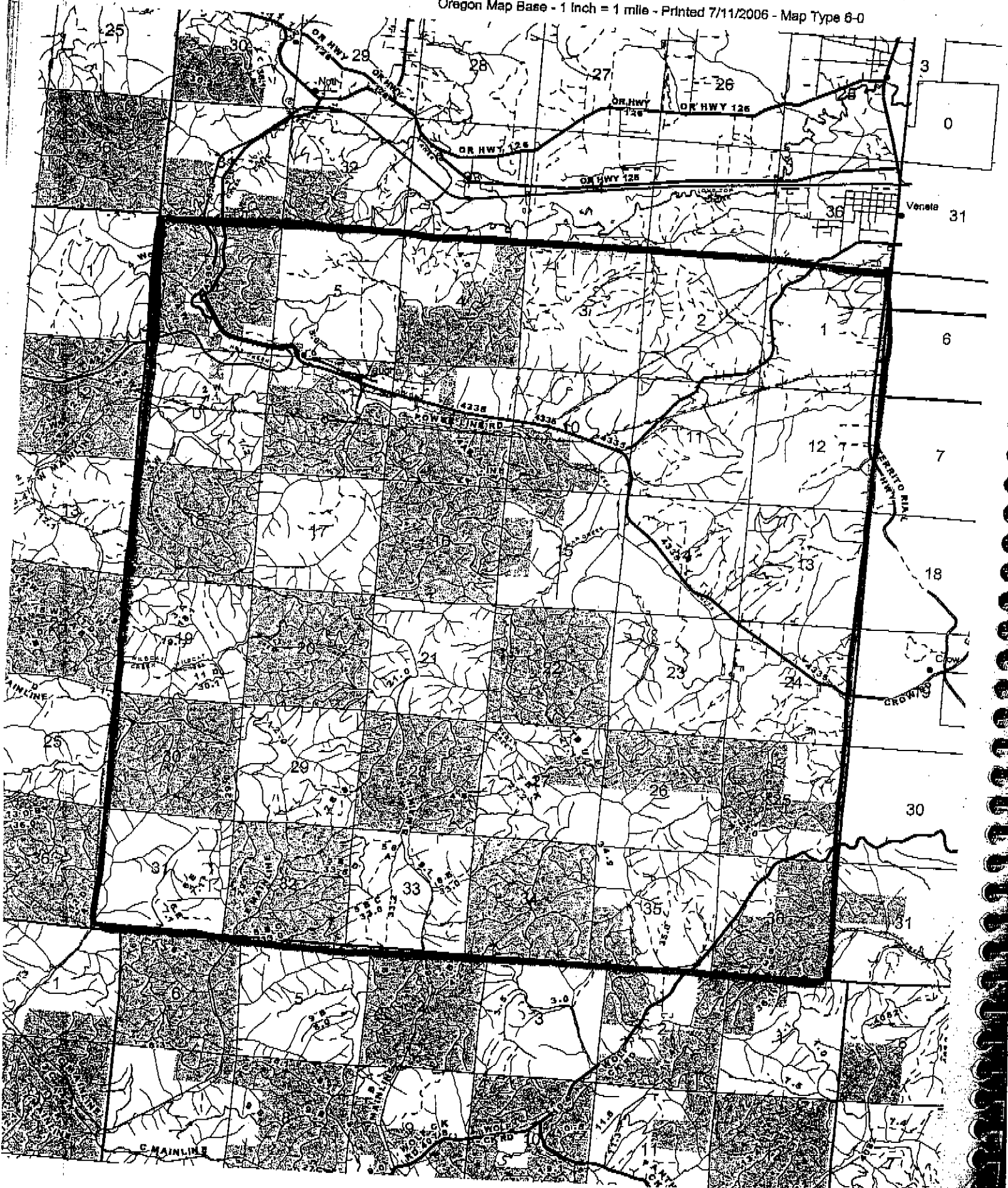
Submitted by: Robert Huselto

Approved by: _____

NORTH



NORTH



NORTH

Roseburg Resources Co.: 18s 08w
Oregon Map Base - 1 inch = 1 mile - Printed 7/11/2006 - Map Type 6-0

