



State of Oregon
Department of Forestry - Department of Revenue
Notification Number: 2013-781-00539
Timber Sale:



Attached is the processed information from the Notification of Operation/Application for Permit signed by Jeffery A. Newman representing the Operator, and received by Department of Forestry on May 31, 2013. Please review this information and retain for future reference.

Notices and Permits

Notice is given to the State Forester that an operation will be conducted on the lands described herein.

A permit to use fire or operate power driven machinery is issued for the land described herein.

A notice is given to the State Forester and the Department of Revenue of the intent to harvest timber.

SF Comments:

LEGAL NOTICE

The following section provides legal notification of the requirement to submit a written plan before certain portions of this Operation may begin. The requirements are indicated below:

Based on information provided by the applicant, no Written Plans were required at the time this notice was sent. Written Plans may be required at a future date if new protected resources or other information is discovered.

Notification 15 Day Waiting Period:

This Operation is subject to the 15 day Waiting Period.

Operator:

Little Lake Logging and Const. Inc
P.O. Box 42
Blachly, OR 97412
(541) 927-3339

Fire Contact:

Jeffery A. Newman
(541) 927-3339

Land Owner:

Lucy Martinez
94270 Horton Rd
Blachly, OR 97412
(541) 925-3218

Notice to Land Owner: If timber harvesting is part of the proposed operation, the party shown above, is responsible for reforestation of the site if so required.

Timber Owner:

Lucy Martinez
94270 Horton Rd
Blachly, OR 97412
(541) 925-3218

Notice to Timber Owner: If timber harvesting is part of the proposed operation, the party shown above, owning the timber at the point it is first measured is responsible for payment of Oregon timber taxes.

District: **Western Lane**

Office: **Veneta Unit**

County: **Lane**

(Subscriber Copy)

Doug Decker, State Forester
Link Smith, District Forester

Jan Wroncy
Jan Wroncy
94340 Horton Road
Blachly, OR 97412

Unit Information - Notification: 201378100539

Unit 1 of 1 Start: 06/15/13 End: 08/30/13

Status: Open

Stewardship Forester: Robin L. Biesecker

Site Conditions Waters: Lake or stream Within 100 feet.

Soils: No mass soil movement.

Slope: 36% to 65%.

SF Phone Number: (541)935-2283

Priorities: **Fire: Medium FPA: High**

Twp	Rge	Sec	NE				NW				SW				SE				Government Lot Number	Tax Lot No.	Reg Use
			NE	NW	SW	SE	NE	NW	SW	SE	NE	NW	SW	SE	NE	NW	SW	SE			
16S	07W	2	<input type="checkbox"/>	<input type="checkbox"/>	<input checked="" type="checkbox"/>	<input checked="" type="checkbox"/>	<input type="checkbox"/>	<input type="checkbox"/>	<input type="checkbox"/>	<input type="checkbox"/>	<input type="checkbox"/>	<input type="checkbox"/>	<input type="checkbox"/>	<input type="checkbox"/>	<input type="checkbox"/>	<input type="checkbox"/>	<input type="checkbox"/>			WT-1	

Activity	Method	Acres	Feet	MBF	Comment
1b - Clear-Cut, Overstory Removal	Ground	5.00	0	350	

Resource Name	Resource Description
Lake Creek	Lake Creek: Large Type F Stream(s), Other Wetland Less than 1/2 Acre
	Other Wetland Less than 1/2 Acre
	Other Wetland Less than 1/2 Acre
	Other Wetland Less than 1/2 Acre
	Other Wetland Less than 1/2 Acre
	No Threatened or Endangered Species Found.
	No Special Concerns Found.

Subscribers: Jan Wroncy

FANS Map



Legend

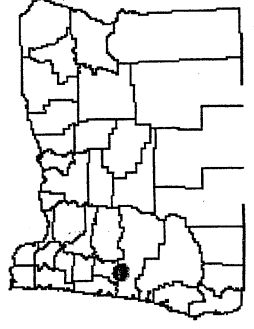
- Bald Eagle
- Bird Point Update
- District Review 1/2 Mile
- District Birds
- Fish
- No Fish
- Unknown 1
- FFA Polygons Current
- Geo-Regions
- Historic Sites
- Marbled Murrelet
- Peregrine Falcon
- Proposed Areas - 4 SF
- Railroads
- Regulated Use
- Roads
- Roads Names
- Scenic Hwy 300 ft
- Sixteenths
- Spotted Owl Site
- Large
- Medium
- Small
- Unknown
- Surface Water Rights
- Taxlots Douglas
- Taxlots Lane 2012
- Interstate Highway
- Municipal Highway
- State Highway
- US Highway
- Urban Growth Bdy
- Lakes
- Western Lane Boundary
- No Wetlands Data
- Wetlands



Oregon Department of Forestry
Date Printed: 05/31/2013



Vicinity Map



Location Information 05/31/2013

Legal: T16S R7W S2, NWNE
 Latitude: 44°12'43", (44°12.7124' or 44.2119°)
 Longitude: -123°29'55", (-123°29.9211' or -123.4987°)
 12 Miles Southwest of Monroe
 13 Miles Northwest of Veneta
 Elevation (approximate): 1070 ft.
 LandMark: John Horton Canyon
 Village Creek Spring
 Watershed 5th Field Name and #: LAKE CREEK, 1710020604
 Quad Name & #: HORTON, 44123B4
 County and District: LANE
 Regulated Use: WT-1



-CC
-Haul

Oregon

Department of Forestry
Western Lane District
87950 Territorial Rd
Veneta, OR 97487-9725

Jan Wroncy
Jan Wroncy
94340 Horton Road
Blachly, OR 97412

9741239718



neopost
046J83089290
\$0.462
06/04/2013
Mailed From 97487
US POSTAGE

6/3/2013
LUCY BACRES
CLARET