



State of Oregon
Department of Forestry - Department of Revenue
Notification Number: 2013-781-00602
Timber Sale:



Attached is the processed information from the Notification of Operation/Application for Permit signed by Nicholas A. Sumich representing the Land Owner, and received by Department of Forestry on June 25, 2013. Please review this information and retain for future reference.

Notices and Permits

Notice is given to the State Forester that an operation will be conducted on the lands described herein.

A permit to use fire or operate power driven machinery is issued for the land described herein.

SF Comments: Applicant Remarks: Kill maple sprouts	
<p align="center">LEGAL NOTICE</p> <p>The following section provides legal notification of the requirement to submit a written plan before certain portions of this Operation may begin. The requirements are indicated below:</p> <p>A statutory Written Plan is required before operation activities begin near the protected resource(s) listed in the following Unit Information Page(s) or otherwise described to you by the Stewardship Forester (see OAR 629-605-0170(1)).</p> <p>The Written Plan must describe in detail how the resource(s) will be protected during the operation. There is a waiting period for written plans that is separate from the notification waiting period. Contact the Stewardship Forester shown on the following Unit Information Page(s) for more information on Written Plans and waiting periods.</p>	<p>Notification 15 Day Waiting Period: This Operation is subject to the 15 day Waiting Period.</p> <p>Operator: Nicholas Sumich 93075 Sumich Rd. Blachly, OR 97412 (541) 927-6177</p> <p>Fire Contact: Nicholas A. Sumich (541) 927-6177</p> <p>Land Owner: Nicholas Sumich 93075 Sumich Rd. Blachly, OR 97412 (541) 927-6177</p> <p>Timber Owner:</p>
<p>District: Western Lane</p> <p>Office: Veneta Unit</p> <p>County: Lane</p>	

(Subscriber Copy)

Doug Decker, State Forester
Link Smith, District Forester

Unit information - Notification: 201378100602

Unit 1 of 1 Start: 07/01/13 End: 12/31/13

Status: Open

Stewardship Forester: Robin L. Biesecker

Site Conditions Waters: Significant Wetland or estuary within 300 feet.

Soils: No mass soil movement.

Slope: 36% to 65%.

SF Phone Number: (541)935-2283

Priorities: **Fire: Low FPA: Medium**

Statutory Written Plan Required.

Twp	Rge	Sec	NE				NW				SW				SE				Government Lot Number	Tax Lot No.	Reg Use
			NE	NW	SW	SE	NE	NW	SW	SE	NE	NW	SW	SE	NE	NW	SW	SE			
16S	07W	16	<input type="checkbox"/>	<input type="checkbox"/>	<input type="checkbox"/>	<input type="checkbox"/>	<input type="checkbox"/>	<input type="checkbox"/>	<input type="checkbox"/>	<input type="checkbox"/>	<input type="checkbox"/>	<input type="checkbox"/>	<input checked="" type="checkbox"/>	<input checked="" type="checkbox"/>	<input type="checkbox"/>	<input type="checkbox"/>	<input type="checkbox"/>	<input type="checkbox"/>			WT-1
16S	07W	17	<input type="checkbox"/>	<input type="checkbox"/>	<input type="checkbox"/>	<input type="checkbox"/>	<input type="checkbox"/>	<input type="checkbox"/>	<input type="checkbox"/>	<input type="checkbox"/>	<input type="checkbox"/>	<input type="checkbox"/>	<input type="checkbox"/>	<input type="checkbox"/>	<input checked="" type="checkbox"/>	<input type="checkbox"/>	<input type="checkbox"/>	<input type="checkbox"/>			WT-1

Activity	Method	Acres	Feet	MBF	Comment
4a - Herbicide Application	Ground; Other (explain)	24.00	0	0	Hack and Squirt; Polaris

Resource Name

Tributary to Lake Creek

Resource Description


Tributary to Lake Creek: Small Unknown, Significant Wetlands

No Threatened or Endangered Species Found.

No Special Concerns Found.

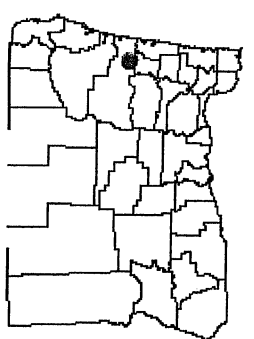

Subscribers: Jan Wroncy

FANS Map



Location Information 06/25/2013

Legal: T16S R7W S16, NWSW
 Latitude: 44°10'46" (44°10.7683' or 44.1795°)
 Longitude: -123°33'4" (-123°33.0717' or -123.5512°)
 13 Miles Northwest of Veneta
 16 Miles Southwest of Monroe
 Elevation (approximate): 690 ft.
 LandMark: Bear Ridge, Triang
 e Lake
 Watershed 5th Field Name and #: LAKE CREEK, 1710020604
 Quad Name & #: TRIANGLE LAKE, 44123B5
 County and District: LANE
 Regulated Use: WT-1



Legend

- Bald Eagle
- Bird Point Update
- District Birds
- Fish
- No Fish
- Unknown 1
- FPA Polygons Current
- Geo-Regions
- Historic Sites
- Marbled Murrelet
- Peregrine Falcon
- Proposed Areas - 4 SF
- Railroads
- Regulated Use
- Roads
- Roads Names
- Scenic Hwy 300 ft
- Sixteenths
- Spotted Owl Site
- Large
- Medium
- Small
- Unknown
- Surface Water Rights
- Taxlots Douglas
- Taxlots Lane 2012
- Interstate Highway
- Municipal Highway
- State Highway
- US Highway
- Urban Growth Bdy
- Lakes
- Western Lane Boundary
- No Wetlands Data
- Wetlands

