



State of Oregon
Department of Forestry - Department of Revenue
Notification Number: 2013-781-00610
Timber Sale: Gamache H&S 2012



Attached is the processed information from the Notification of Operation/Application for Permit signed by Shane Sutton representing the Land Owner, and received by Department of Forestry on July 1, 2013. Please review this information and retain for future reference.

Notices and Permits

Notice is given to the State Forester that an operation will be conducted on the lands described herein.

A permit to use fire or operate power driven machinery is issued for the land described herein.

SF Comments:

LEGAL NOTICE

The following section provides legal notification of the requirement to submit a written plan before certain portions of this Operation may begin. The requirements are indicated below:

A statutory Written Plan is required before operation activities begin near the protected resource(s) listed in the following Unit Information Page(s) or otherwise described to you by the Stewardship Forester (see OAR 629-605-0170(1)).

The Written Plan must describe in detail how the resource(s) will be protected during the operation. There is a waiting period for written plans that is separate from the notification waiting period. Contact the Stewardship Forester shown on the following Unit Information Page(s) for more information on Written Plans and waiting periods.

Notification 15 Day Waiting Period:

This Operation is subject to the 15 day Waiting Period. A waiver was requested and is under consideration.

Operator:

Freres Timber, Inc.
P. O. Box 276
Lyons, OR 97358
(503) 859-2121

Fire Contact:

Shane Sutton
(503) 510-7697

Land Owner:

Freres Timber, Inc.
P. O. Box 276
Lyons, OR 97358
(503) 859-2121

Timber Owner:

Freres Timber, Inc.
P. O. Box 276
Lyons, OR 97358
(503) 859-2121

District: **Western Lane**

Office: **Veneta Unit**

County: **Lane**

(Subscriber Copy)

Doug Decker, State Forester
Link Smith, District Forester

Unit Information - Notification: 201378100610

Unit 1 of 1 Start: 06/29/13 End: 12/31/13

Status: Open

Stewardship Forester: Robin L. Biesecker

Site Conditions Waters: Lake or stream Within 100 feet.

Soils: No mass soil movement.

Slope: 0% to 35%.

SF Phone Number: (541)935-2283

Priorities: **Fire: Low FPA: Medium**

Statutory Written Plan Required.


Twp	Rge	Sec	NE				NW				SW				SE				Government Lot Number	Tax Lot No.	Reg Use
			NE	NW	SW	SE	NE	NW	SW	SE	NE	NW	SW	SE	NE	NW	SW	SE			
15S	06W	30	<input type="checkbox"/>	<input type="checkbox"/>	<input checked="" type="checkbox"/>	<input checked="" type="checkbox"/>	<input type="checkbox"/>	<input type="checkbox"/>	<input type="checkbox"/>	<input type="checkbox"/>	<input type="checkbox"/>	<input type="checkbox"/>	<input type="checkbox"/>	<input type="checkbox"/>	<input checked="" type="checkbox"/>	<input checked="" type="checkbox"/>	<input checked="" type="checkbox"/>	<input checked="" type="checkbox"/>			WT-1

Activity	Method	Acres	Feet	MBF	Comment
4a - Herbicide Application	Ground; Other (explain)	160.00	0	0	Hack and Squirt; Brand: Polaris AC; Common: Imazapyr

Resource Name	Resource Description
Tributaries to Swartz Creek	Tributaries to Swartz Creek: Small Type F Stream(s), Small Unknown
Tributaries to Swartz Creek	Other Wetland Less than 1/2 Acre No Threatened or Endangered Species Found. No Special Concerns Found.

Subscribers: Jan Wroncy, Water Rights-Horton Road Organics

15S 06W 30



Spray Unit

0 875 1,750 3,500 Feet

To: Robin Biesecker
Oregon Dept. of Forestry
Western Lane District
87950 Territorial Road
Veneta Or 97487

From:

Shane Sutton
Freres Timber
PO Box 276
Lyons Or. 97358

Re: Written Plan for Gamache H&S 2013


I am writing this letter to serve as a written plan for the notification of operations I submitted for work to be done in 15S 6W 30. As the notification shows I intend to perform a hack and squirt operation on the subject property.

We will not be loading or mixing chemicals within 100' of any water on this property. We will maintain a minimum 10' buffer along all creeks within our unit. Special care will be taken to keep products out of the water.

Products to be applied will be Polaris AC (Imazapyr). It will be mixed at a rate of 1:1 with water. This mixture will be applied to the 'Hacked' portions of the stems of the undesired species throughout the unit with a handheld spray bottle. Some of these undesired species include Bigleaf Maple, Red Alder, Elderberry, Golden Chinquapin, and Cherry. Products will be applied in compliance with the label, and in accordance with the Oregon Forest Practices Act.

This letter addresses all of the concerns I can identify at the moment. I appreciate your attention in this matter. If you have any questions or concerns please let me know, and I will be happy to address them.

Sincerely,

 7-8-13

Shane Sutton
Forester

Freres Timber Inc.



TIMBER, INC.

"An Equal Opportunity Employer"

P.O. Box 276 / Lyons, Oregon 97358
503-859-2121
Fax 503-859-2112

To: Robin Biesecker
Oregon Dept. of Forestry
Western Lane District
87950 Territorial Road
Veneta Or 97487

From:

Andy Heuberger
Freres Timber
PO Box 276
Lyons Or. 97358

Re: Written Plan for Gamache H&S 2013

I am writing this letter to serve as a written plan for the notification of operations I submitted for work to be done in 15S 6W 30. As the notification shows I intend to perform a hack and squirt operation on the subject property.

We will not be loading or mixing chemicals within 100' of any water on this property. We will maintain a minimum 10' buffer along all creeks within our unit. Special care will be taken to keep products out of the water.

Products to be applied will be Polaris AC (Imazapyr). It will be mixed at a rate of 1:1 with water. This mixture will be applied to the 'Hacked' portions of the stems of the undesired species throughout the unit with a handheld spray bottle. Some of these undesired species include Bigleaf Maple, Red Alder, Elderberry, Golden Chinquapin, and Cherry. Products will be applied in compliance with the label, and in accordance with the Oregon Forest Practices Act.

No trees will be cut on fish streams within 20 feet of the high water mark and no residual trees will be treated within the 50' RMA. Please see the attached ODF Map showing the fish designation.

This letter addresses all of the concerns I can identify at the moment. I appreciate your attention in this matter. If you have any questions or concerns please let me know, and I will be happy to address them.

Sincerely,

Andy Heuberger
Timber Manager

updated written plan for

2013 78100610

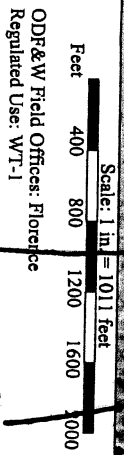
Received 7-10-13 RB

FANS Map

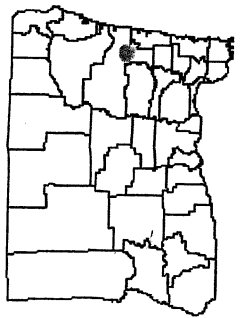


Location Information 10/09/2008

Legal: T15S R6W S30, NWSE
 Latitude: 44°14'13", (44°14'21.78" or 44.23709°)
 Longitude: -123°27'38", (-123°27.6318" or -123.46059°)
 10 Miles South west of Monroe
 13 Miles West of Junction City
 Elevation (approximate): 960 ft.
 LandMark: Hole, The, Hole Lo
 Storage Pond Dam
 Watershed 5th Field Name and #: LAKE CREEK, 1710020604
 Quad Name & #: HORTON, 44123B4
 County and District: LANE
 Landowner and Taxlot Zoning: TERRY & E KAY GORACKE FAMILY TRUST, F1
 Stewardship Forester: Paul Clements



Area designated
 for wildlife trees
 Riparian
 designated
 wildlife
 trees



Legend

- ▲ 06 NSO Update
- 06 NSO Update Buffer
- ▲ Bald Eagle
- Bird Review 1/2 Mile
- ▲ District Birds
- ▲ Fish
- ▲ No Fish
- ▲ Unknown 1
- ▲ Historic Sites
- ▲ Land Slide Leave Trees
- ▲ Marbled Murrelet
- ▲ Peregrine Falcon
- ▲ Railroads
- ▲ Roads Names
- ▲ Scenic Hwy 300 ft
- ▲ Spotted Owl Site
- ▲ Large
- ▲ Medium
- ▲ Small
- Unknown
- ▲ Surface Water Rights
- ▲ Taxlots Douglas
- ▲ Taxlots Lane
- ▲ Interstate Highway
- ▲ Municipal Highway
- ▲ State Highway
- ▲ US Highway
- ▲ Urban Growth Bdy
- ▲ Western Lane Boundary
- ▲ No Wetlands Data
- ▲ Wetlands