



State of Oregon
Department of Forestry - Department of Revenue
Notification Number: 2013-781-00649
Timber Sale: T. Lake Fall B.P.



Attached is the processed information from the Notification of Operation/Application for Permit signed by Jeff Yost representing the Land Owner, and received by Department of Forestry on July 15, 2013. Please review this information and retain for future reference.

Notices and Permits

Notice is given to the State Forester that an operation will be conducted on the lands described herein.

SF Comments:	
<p align="center">LEGAL NOTICE</p> <p>The following section provides legal notification of the requirement to submit a written plan before certain portions of this Operation may begin. The requirements are indicated below:</p> <p>A statutory Written Plan is required before operation activities begin near the protected resource(s) listed in the following Unit Information Page(s) or otherwise described to you by the Stewardship Forester (see OAR 629-605-0170(1)).</p> <p>The Written Plan must describe in detail how the resource(s) will be protected during the operation. There is a waiting period for written plans that is separate from the notification waiting period. Contact the Stewardship Forester shown on the following Unit Information Page(s) for more information on Written Plans and waiting periods.</p>	<p>Notification 15 Day Waiting Period: This Operation is subject to the 15 day Waiting Period.</p> <p>Operator: Jeff Yost Weyerhaeuser Co. PO Box 1819 Eugene, OR 97440 (541) 744-4600</p> <p>Fire Contact: Jeff Yost (541) 744-4600</p> <p>Land Owner: Jeff Yost Weyerhaeuser Co. PO Box 1819 Eugene, OR 97440 (541) 744-4600</p> <p>Timber Owner:</p>
<p>District: Western Lane</p> <p>Office: Veneta Unit</p> <p>County: Lane</p>	

(Subscriber Copy)

Doug Decker, State Forester
Link Smith, District Forester

Unit Information - Notification: 201378100649

Unit 1 of 4 Start: 08/01/13 End: 12/31/13

Status: Open

Stewardship Forester: Robin L. Biesecker

Site Conditions Waters: Lake or stream Within 100 feet.

Soils: No mass soil movement.

Slope: 36% to 65%.

SF Phone Number: (541)935-2283

Priorities: **Fire: Medium FPA: Medium**

Statutory Written Plan Required.

Twp	Rge	Sec	NE				NW				SW				SE				Government Lot Number	Tax Lot No.	Reg Use
			NE	NW	SW	SE	NE	NW	SW	SE	NE	NW	SW	SE	NE	NW	SW	SE			
16S	07W	22	<input type="checkbox"/>	<input type="checkbox"/>	<input type="checkbox"/>	<input checked="" type="checkbox"/>	<input type="checkbox"/>	<input type="checkbox"/>	<input type="checkbox"/>	<input type="checkbox"/>	<input type="checkbox"/>	<input type="checkbox"/>	<input type="checkbox"/>	<input type="checkbox"/>	<input checked="" type="checkbox"/>	<input checked="" type="checkbox"/>	<input checked="" type="checkbox"/>	<input checked="" type="checkbox"/>			WT-1

Activity	Method	Acres	Feet	MBF	Comment
4a - Herbicide Application	Ground	78.00	0	0	Backpack ; Brand: Polaris AC, Polaris SP, Forestry Garlon XRT, Accord XRT II; Additives: MSO, Non-ionic Surfactant; Comments: MSO as carrier

Resource Name	Resource Description
Fish Creek	Fish Creek: Medium Type F, Small Type F Stream(s)
Tributary to Fish Creek	Tributary to Fish Creek: Small Unknown
	No Threatened or Endangered Species Found.
	No Special Concerns Found.

Subscribers: Jan Wroncy

Unit Information - Notification: 201378100649

Unit 2 of 4 Start: 08/01/13 End: 12/31/13

Status: Open

Stewardship Forester: Robin L. Biesecker

Site Conditions Waters: Lake or stream Within 100 feet.

Soils: No mass soil movement.

Slope: 36% to 65%.

SF Phone Number: (541)935-2283

Priorities: **Fire: Medium FPA: Medium**

Statutory Written Plan Required.

Twp	Rge	Sec	NE				NW				SW				SE				Government Lot Number	Tax Lot No.	Reg Use				
			NE	NW	SW	SE	NE	NW	SW	SE	NE	NW	SW	SE	NE	NW	SW	SE							
16S	07W	22	<input type="checkbox"/>	<input type="checkbox"/>	<input type="checkbox"/>	<input type="checkbox"/>	<input type="checkbox"/>	<input type="checkbox"/>	<input type="checkbox"/>	<input type="checkbox"/>	<input type="checkbox"/>	<input type="checkbox"/>	<input type="checkbox"/>	<input checked="" type="checkbox"/>	<input checked="" type="checkbox"/>	<input checked="" type="checkbox"/>	<input checked="" type="checkbox"/>	<input type="checkbox"/>	<input checked="" type="checkbox"/>	<input type="checkbox"/>	<input type="checkbox"/>				WT-1

Activity	Method	Acres	Feet	MBF	Comment
4a - Herbicide Application	Ground	104.00	0	0	Backpack; Brand: Polaris AC, Polaris SP, Forestry Garlon XRT, Accord XRT II; Additives: MSO, Non-Ionic Surfactant; Comments: MSO as carrier

Resource Name	Resource Description
Fish Creek	Fish Creek: Small Non-Fish Stream(s) No Threatened or Endangered Species Found. No Special Concerns Found.

Subscribers: Jan Wroncy

Unit Information - Notification: 201378100649

Unit 3 of 4 Start: 08/01/13 End: 12/31/13

Status: Open

Stewardship Forester: Robin L. Biesecker

Site Conditions Waters: Lake or stream Within 100 feet.

Soils: No mass soil movement.

Slope: Greater than 65%.

SF Phone Number: (541)935-2283

Priorities: **Fire: Medium FPA: Medium**

Statutory Written Plan Required.

Twp	Rge	Sec	NE				NW				SW				SE				Government Lot Number	Tax Lot No.	Reg Use
			NE	NW	SW	SE	NE	NW	SW	SE	NE	NW	SW	SE	NE	NW	SW	SE			
16S	07W	26	<input checked="" type="checkbox"/>	<input checked="" type="checkbox"/>	<input type="checkbox"/>	<input checked="" type="checkbox"/>	<input type="checkbox"/>	<input type="checkbox"/>	<input type="checkbox"/>	<input type="checkbox"/>	<input type="checkbox"/>	<input type="checkbox"/>	<input type="checkbox"/>	<input type="checkbox"/>	<input type="checkbox"/>	<input type="checkbox"/>	<input type="checkbox"/>			WT-1	

Activity	Method	Acres	Feet	MBF	Comment
4a - Herbicide Application	Ground	65.00	0	0	Backpack; Brand: Polaris AC, Polaris SP, Forestry Garlon XRT, Accord XRT II; Additives: MSO, Non-Ionic Surfactant; Comments: MSO as carrier

Resource Name

Tributary to Hayes Creek

Resource Description

Tributary to Hayes Creek: Small Unknown
 No Threatened or Endangered Species Found.
 No Special Concerns Found.

Subscribers: Water Rights-Winter Green Farm, Jan Wroncy

Weyerhaeuser Company
 South Valley Western Timberlands
 P.O. Box 1819, Eugene, OR 97440
 (541) 744-4600 (541) 746-2511 [24 hrs.]

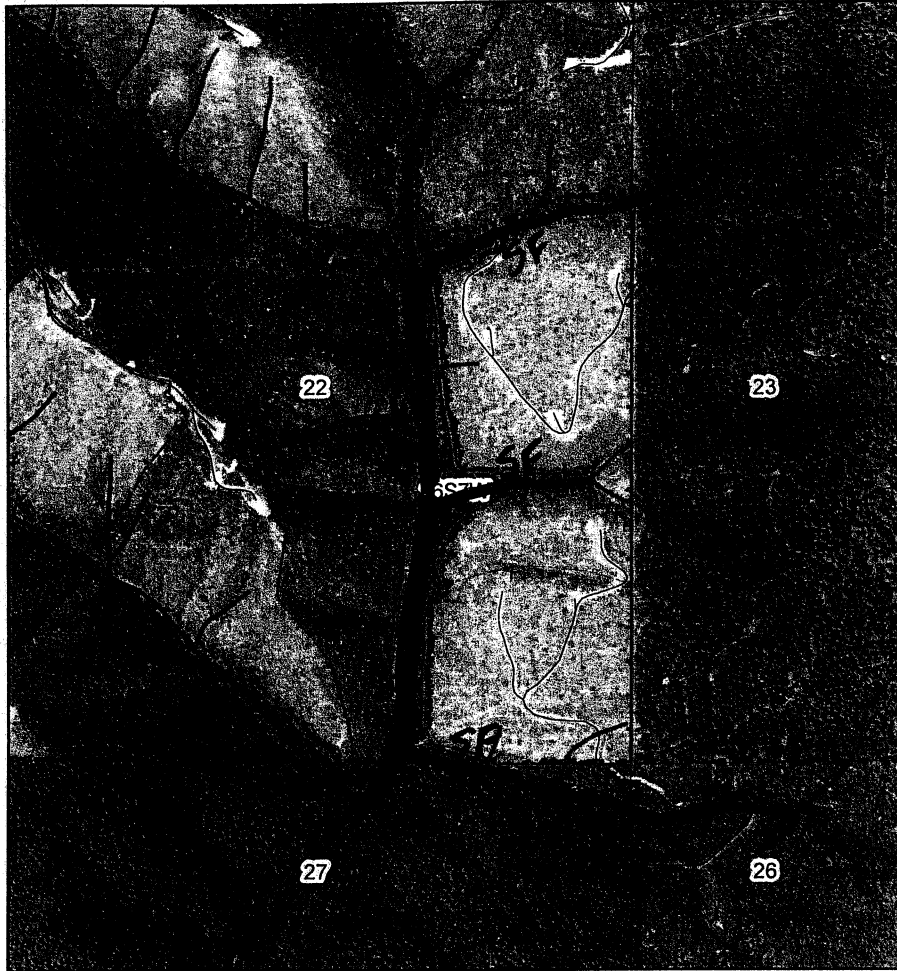
WL #1

Area/Road No. FISH 22

Ground Herbicide Application Report

District: South Valley

Season: SUMMER/FALL 2013



Sec(s)	<u>22</u>		
Twp(s)	<u>165</u>		
Rge(s)	<u>7W</u>		

Elevation: _____ Scale 1" = 500'

Type of Equipment: BACKPACK

Application Method: SPOT SPRAY

Contractor/Co: _____

Full name of applicator/certification #: _____

Reforestation Unit #: _____

Estimated Trees/acre _____

Harvest Completion _____

Site Preparation Date _____

Meter-Jet® Specifications:

10 milliliters mix applied per tree

19 square feet treated (area per tree)

Chemical Supplier (Check One):

Helena Chemical Wilbur Ellis

Containers rinsed at least 3x & recycled
 Comments: _____

Date _____ By _____

Note: This record shall be kept for 3 years in accordance with ORS 634.146.

Unit	Acres	Chemical/Ac (Trade Name)		Surfactant-Carrier/Ac		Water G/Acre	Total G/Acre	Site Prep	Release	Target Species
		Chemical								
<u>1506</u>	<u>78</u>								<u>X</u>	<u>BLM, ETC</u>
Actual										

Written plan required? Yes No

Resource to be protected: SF&MF FISHCK
 Submitted to: _____ Date _____
 Operator Signed: _____ Date _____
 Date State Notification Submitted: _____

Accord Conc./Rodeo # 62719-324 Sulfomet XP # 352-401-85588
 Transline # 62719-259 DMA 4 IVM Amine # 62719-3
 Velpar DF # 352-581 Weedone LV6 EC # 71368-11

Additional Requirements

- Neighbor Notification: _____
- Wetland Protection _____
- Open Water/Rainfall: _____
- T/E Protection: _____
- Other: _____

Notes: 15-day waiting period cannot be waived for aerial spray.
 Full name of all applicators and trainees applying pesticide must be recorded. All information must be recorded within 30 days following the pesticide application.



85647 Hwy 99 S
Eugene OR 97405-9542
PO Box 1819
Eugene OR 97440-1819
Tel (541) 744 4600
Fax (541) 744 4679


WRITTEN PLAN OF OPERATION FOR GROUND HERBICIDE APPLICATION

Weyerhaeuser Company is planning backpack spot spray applications targeting broadleaf and/or herbaceous vegetation near protected resources. This letter is our submission of a written plan of operation for activities within 100 feet of protected resources. The plat submitted with the ODF notification shows the unit boundaries and resources to be protected. Chemical will not be mixed, handled or staged with 100 feet of protected resources.

No herbicide will be directly applied within 10 feet of the high water mark of any protected resource defined as F or D stream, lakes, significant wetlands and other areas of standing open water greater than one-quarter acre at the time of application. No treatment of existing streamside buffer strips from previous harvest activities will be done. All application will be done in compliance with the Oregon Forest Practices Rules and label instructions.

Landowner will identify the above-protected resources with crew foreman prior to application by means of aerial photos, maps and/or ground visits to provide operator with adequate information to properly treat the area.

Unit # 1506 (WL#1)
Legal Description: 22-16S-7W
Stream & Classification MF & SF TRIB TO FISH CK



Sincerely,


Jeff Yost, Forester

7-11-13

Operator

Date

Forest Practices Forester

Date

Weyerhaeuser Company
 South Valley Western Timberlands
 P. O. Box 1819, Eugene, OR 97440
 (541) 744-4600 (541) 746-2511 [24 hrs.]

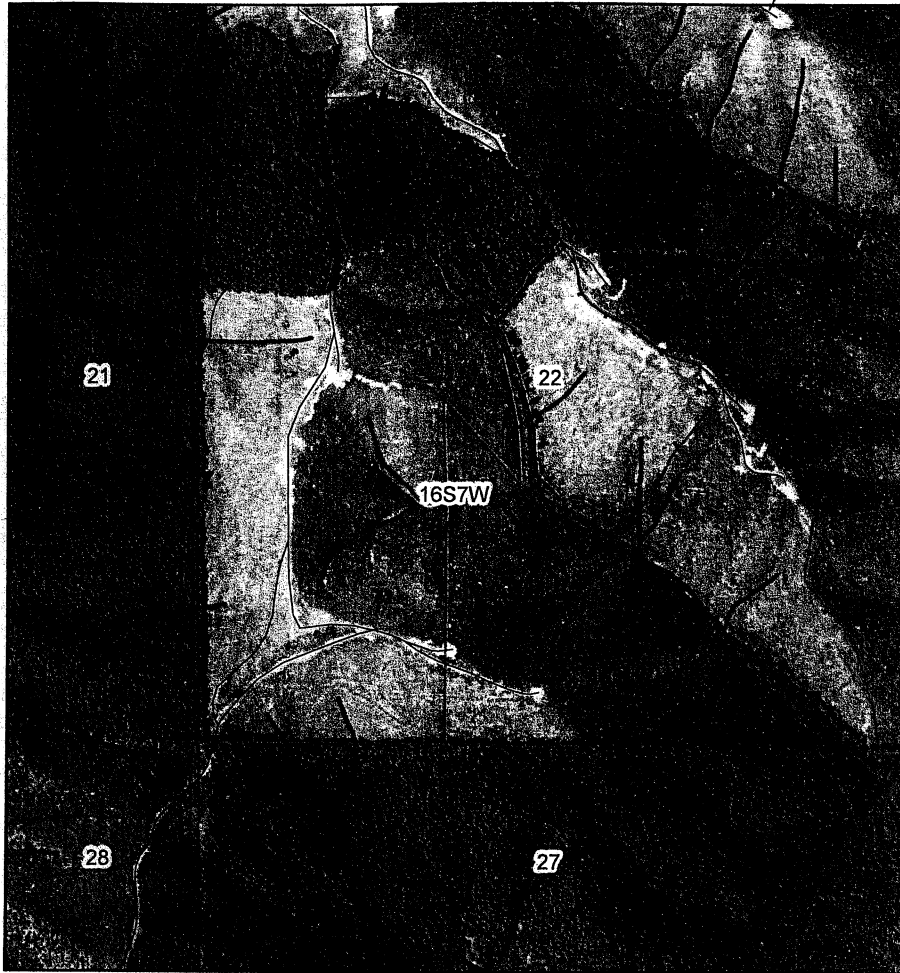
WL # 2

Area/Road No. BEAR FISH

Ground Herbicide Application Report

District: South Valley

Season SUMMER/FALL 2013



Sec(s)	<u>22</u>		
Twp(s)	<u>16S</u>		
Rge(s)	<u>7W</u>		

Elevation: _____ Scale 1" = 500'

Type of Equipment: BACKPACK

Application Method: SPOT SPRAY

Contractor/Co: _____

Full name of applicator/certification #: _____

Reforestation Unit #: _____

Estimated Trees/acre _____

Harvest Completion _____

Site Preparation Date _____

Meter-Jet® Specifications:

10 milliliters mix applied per tree

19 square feet treated (area per tree)

Chemical Supplier (Check One):

Helena Chemical Wilbur Ellis

Containers rinsed at least 3x & recycled
 Comments: _____

Date _____ By _____

Note: This record shall be kept for 3 years in accordance with ORS 63.41.46.

Unit	Acres	Chemical/Ac (Trade Name)				Surfactant-Carrier/Ac				Water G/Acre	Total G/Acre	Site Prep	Release	Target Species
		Chemical												
<u>1507</u>	<u>104</u>												<u>X</u>	<u>BLM, ETC</u>
Actual														

Written plan required? Yes No

Resource to be protected: _____

Submitted to: _____ Date _____

Operator Signed: _____ Date _____

Date State Notification Submitted: _____

Accord Conc./Rodeo # 62719-324, Sulfomet XP # 352-401-85588,
 Transline # 62719-259, DMA 4 IVM Amine # 62719-3,
 Velpar DF # 352-581, Weedone LV 6 EC # 71368-11.

Additional Requirements

Neighbor Notification: _____

Wetland Protection _____

Open Water/Rainfall: _____

T/E Protection: _____

Other: _____

Notes: 15-day waiting period cannot be waived for aerial spray. Full name of all applicators and trainees applying pesticide must be recorded. All information must be recorded within 30 days following the pesticide application.

Weyerhaeuser Company
 South Valley Western Timberlands
 P.O. Box 1819, Eugene, OR 97440
 (541) 744-4600 (541) 746-2511 [24 hrs.]

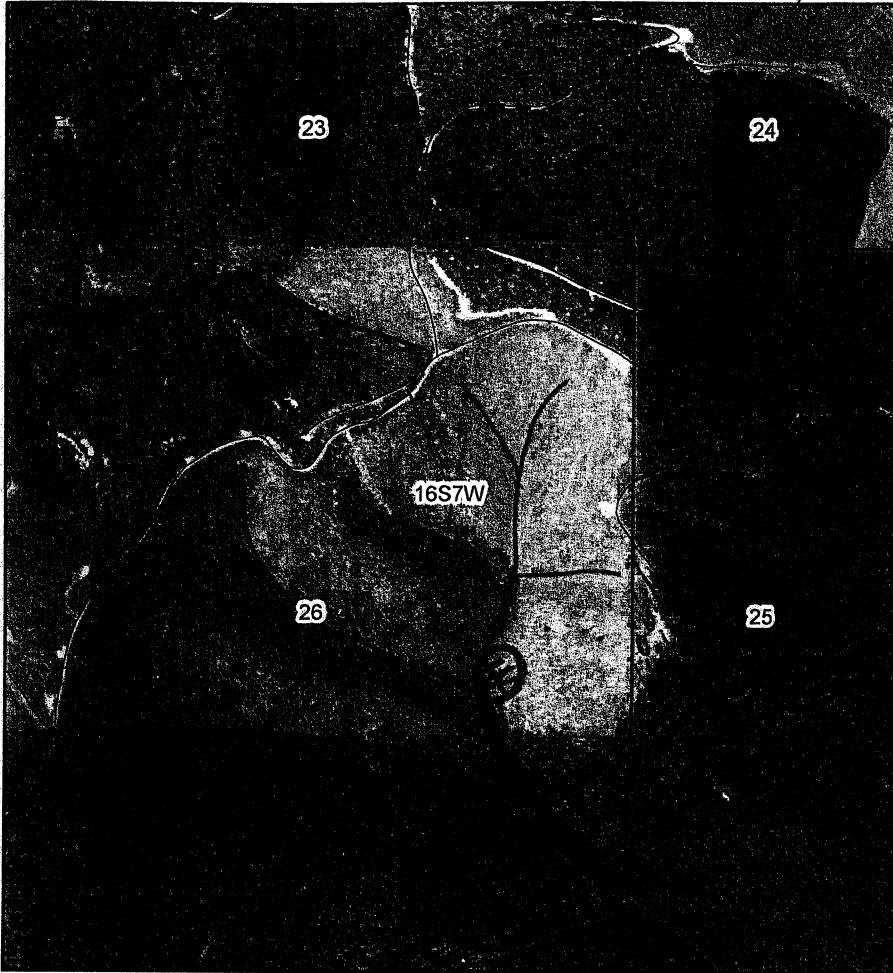
WL #3

Area/Road No. FISK BITS

Ground Herbicide Application Report

District: South Valley

Season SUMMER / FALL 2013



Sec(s)	<u>26</u>		
Twp(s)	<u>16S</u>		
Rge(s)	<u>7W</u>		

Elevation: _____ Scale 1" = 500'

Type of Equipment: BACKPACK
 Application Method: SPOT SPRAY / BASAL
 Contractor/Co: _____
 Full name of applicator/certification #: _____

Reforestation Unit #: _____
 Estimated Trees/acre _____
 Harvest Completion _____
 Site Preparation Date _____

Meter-Jet® Specifications:
 10 milliliters mix applied per tree
 19 square feet treated (area per tree)

Chemical Supplier (Check One):
 Helena Chemical Wilbur Ellis
 Containers rinsed at least 3x & recycled
 Comments: _____

Date _____ By _____

Note: This record shall be kept for 3 years in accordance with ORS 63.41.46.

Unit	Acres	Chemical/Ac (Trade Name)				Surfactant-Carrier/Ac				Water G/Acre	Total G/Acre	Site Prep	Release	Target Species
		Chemical												
<u>1509</u>	<u>65</u>												<u>X</u>	<u>MADROSE, ETC</u>
Actual														

Written plan required? Yes No
 Resource to be protected: SE TRUB TO LONG TRM
 Submitted to: _____ Date _____
 Operator Signed: _____ Date _____
 Date State Notification Submitted: _____

 Accord Conc./Rodeo # 62719-324, Sulfomet XP # 352-401-85588,
 Transline # 62719-259, DMA 4 IVM Amine # 62719-3,
 Velpar DF # 352-581, Weedone LV6 EC # 71368-11,
 _____,

Additional Requirements
 Neighbor Notification: _____
 Wetland Protection: _____
 Open Water/Rainfall: _____
 T/E Protection: _____
 Other: _____

Notes: 15-day waiting period cannot be waived for aerial spray.
 Full name of all applicators and trainees applying pesticide must be recorded. All information must be recorded within 30 days following the pesticide application.



85647 Hwy 99 S
Eugene OR 97405-9542
PO Box 1819
Eugene OR 97440-1819
Tel (541) 744 4600
Fax (541) 744 4679

WRITTEN PLAN OF OPERATION FOR GROUND HERBICIDE APPLICATION

Weyerhaeuser Company is planning backpack spot spray applications targeting broadleaf and/or herbaceous vegetation near protected resources. This letter is our submission of a written plan of operation for activities within 100 feet of protected resources. The plat submitted with the ODF notification shows the unit boundaries and resources to be protected. Chemical will not be mixed, handled or staged with 100 feet of protected resources.

No herbicide will be directly applied within 10 feet of the high water mark of any protected resource defined as F or D stream, lakes, significant wetlands and other areas of standing open water greater than one-quarter acre at the time of application. No treatment of existing streamside buffer strips from previous harvest activities will be done. All application will be done in compliance with the Oregon Forest Practices Rules and label instructions.

Landowner will identify the above-protected resources with crew foreman prior to application by means of aerial photos, maps and/or ground visits to provide operator with adequate information to properly treat the area.

Unit # 1509 (WL #3)
Legal Description: 26-16S-7W
Stream & Classification SF TRIB TO LONL TOM

Sincerely,


Jeff Yost, Forester

7-11-13

Operator

Date

Forest Practices Forester

Date

