



State of Oregon
Department of Forestry - Department of Revenue
Notification Number: 2014-781-05304
Operation Name: Boom/Backer/Power Wedge/Miata Site Prep

This report is the processed information from the Notification of Operation/Application for Permit to Operate Power Driven Machinery submitted by Gregory Wade Stringham and received by Department of Forestry on 10/7/2014.

You must wait at least 15 days after successful submittal of this notification before starting the activities in the notification (see OAR 629-605-0150(1)). You may contact the Stewardship Forester to request a waiver of the 15-day waiting period. The waiting period remains in effect unless you receive notice from the Stewardship Forester that it is waived.

Notice and Permits

Notice is given to the State Forester that an operation will be conducted on the lands described herein.

A permit to use fire or operate power driven machinery is issued for the land described herein.

Oregon Department of Forestry Contact Information

ODF District: Western Lane
ODF Office: Florence, Western Lane
Phone: (541) 997-8713
Stewardship Forester: Jim Hall
Email: JHALL@ODF.STATE.OR.US

Landowner(s)

Report generated on 2/10/2015 by Oregon Department of Forestry
Forest Activity Electronic Reporting and Notification System (FERNs)

..
New Growth LLC, c/o FIA, c/o Mason Bruce & Girard
33 North Central Ave Suite 418
Medford, Oregon 97501
5419731951

Notice to Landowner(s)

Reforestation may be required by the landowner if timber harvesting is part of the proposed operations.

On-site inspections may be conducted by Oregon Department of Forestry employees to ensure compliance with all laws and rules governing fire protection and forest practices on private land.

Land use conversion to non-forest use involves regulations administered by other state and local governments, which may apply to the future use or development of this site.

Notice to Operator(s)

If you are conducting timber harvesting or road construction within 100 feet of overhead utility lines contact the local utility in accordance with ORS 757.805 - Oregon's Overhead Safety Act and OAR 437-007-0230 - Power Line Safeguards. Identification tags are located on each pole.

Call the Oregon Utility Notification Center at 811 at least 2 business days before starting timber harvesting, road construction, or any other activities involving excavation that may affect an underground utility line. The Center will coordinate with the appropriate utility companies to locate underground utility lines that may be affected by your activities.

Fire Emergency Contact

Wade Stringham
541-973-1953

LEGAL NOTICE

The following section provides legal notification of the requirement to submit a written plan

Report generated on 2/10/2015 by Oregon Department of Forestry
Forest Activity Electronic Reporting and Notification System (FERNS)

before certain portions of this Operation may begin.

Statutory Written Plan

A Statutory Written Plan may be required before operation activities begin near the protected resources listed in the following Operation information page(s) or otherwise described to you by the Stewardship Forester, OAR 629-605-0170.

The Statutory Written Plan must describe in detail how the resource(s) will be protected during the operation. There is a waiting period for Statutory Written Plans that is separate from the notification waiting period. Contact the Stewardship Forester listed above for more information on Written Plans and waiting periods.

A portion or all of your operation(s) may be eligible for a waiver of the Statutory Written Plan requirement. Use the Resource Description information provided on the following Operation page(s) in conjunction with Technical Note #10 to determine your eligibility. Go to the following link or contact your Stewardship Forester for more information:

http://www.oregon.gov/odf/PRIVATE_FORESTS/docs/20130816_Technote_Flowchart_Final.pdf

Non-Statutory Written Plan:

A Non-Statutory Written Plan may be required for resources or conditions in or near this Operation as determined by the Stewardship Forester, OAR 626-605-0170(10).

Unit: Boom Town: 22.8 acres



Report generated on 2/10/2015 by Oregon Department of Forestry
Forest Activity Electronic Reporting and Notification System (FERNs)

Notification: 2014-781-05304

Page 5 of 26

Unit: Boom Town - Activities

Activity: Herbicide Application (Unit)

Quantity:

Start: 10/21/2014 End: 12/31/2014

Method(s): Ground - Pressurized / Broadcast, Ground - Manual spot application,

Chemical(s): glyphosate and sulfometuron methyl & metsulfuron methyl and aminopyralid and
Metsulfuron methyl

Chemical Carrier(s):

Chemical Additive(s):

Remarks: Ground based site preparation

Operator:

Tim Sweet
Rye Tree Service Inc
9551 N. Fork Siuslaw Road
Florence, Oregon 97439
5419990295

Activity: Rodenticide Application

Quantity:

Start: 10/21/2014 End: 12/31/2014

Method(s): Ground - Manual spot application,

Chemical(s): Chlorophacinone and Strychnine and Zinc phosphide

Chemical Carrier(s):

Chemical Additive(s):

Remarks: Boomer Control

Operator:

Tim Sweet
Rye Tree Service Inc
9551 N. Fork Siuslaw Road
Florence, Oregon 97439
5419990295

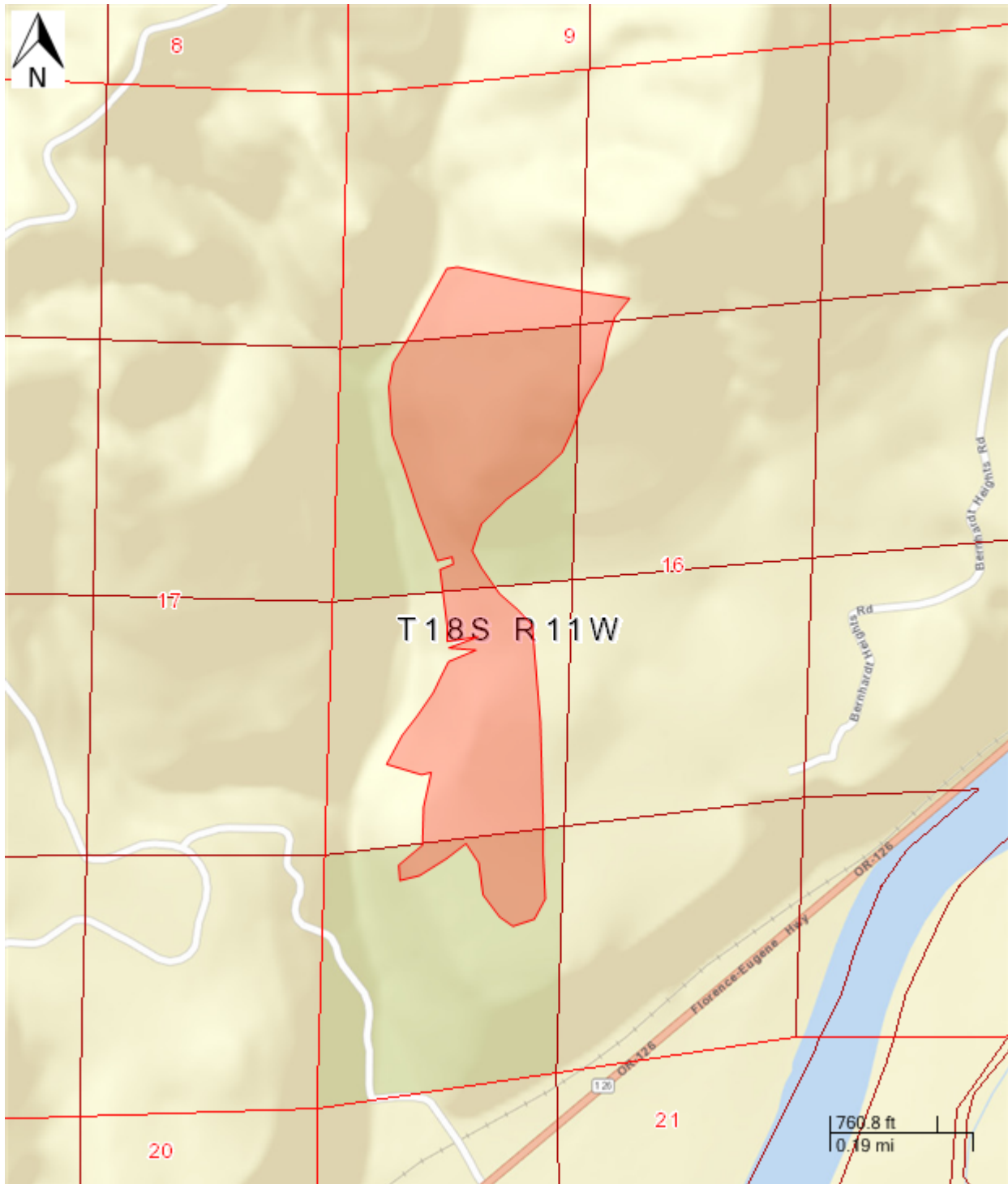
Unit: Boom Town - Statutory Written Plan

A Statutory Written Plan may be required for the resources detected in or near this Unit if activities occur within:

100 Feet of	300 Feet of
: Small Type F Stream	
Wetlands: Freshwater Forested/Shrub Wetland	

Please consult your Stewardship Forester about streams classified as Unknown.

Unit: Back Breaker: 46.2 acres



Report generated on 2/10/2015 by Oregon Department of Forestry
Forest Activity Electronic Reporting and Notification System (FERNs)

Notification: 2014-781-05304

Page 10 of 26

Unit: Back Breaker - Activities

Activity: Herbicide Application (Unit)

Quantity:

Start: 10/21/2014 End: 12/31/2014

Method(s): Ground - Pressurized / Broadcast, Ground - Manual spot application,

Chemical(s): aminopyralid and Metsulfuron methyl and glyphosate and sulfometuron methyl & metsulfuron methyl

Chemical Carrier(s):

Chemical Additive(s):

Remarks: Ground Based Site Preparation

Operator:

Tim Sweet
Rye Tree Service Inc
9551 N. Fork Siuslaw Road
Florence, Oregon 97439
5419990295

Activity: Rodenticide Application

Quantity:

Start: 10/21/2014 End: 12/31/2014

Method(s): Ground - Manual spot application,

Chemical(s): Chlorophacinone and Strychnine and Zinc phosphide

Chemical Carrier(s):

Chemical Additive(s):

Remarks: Boomer Control

Operator:

Tim Sweet
Rye Tree Service Inc
9551 N. Fork Siuslaw Road
Florence, Oregon 97439
5419990295

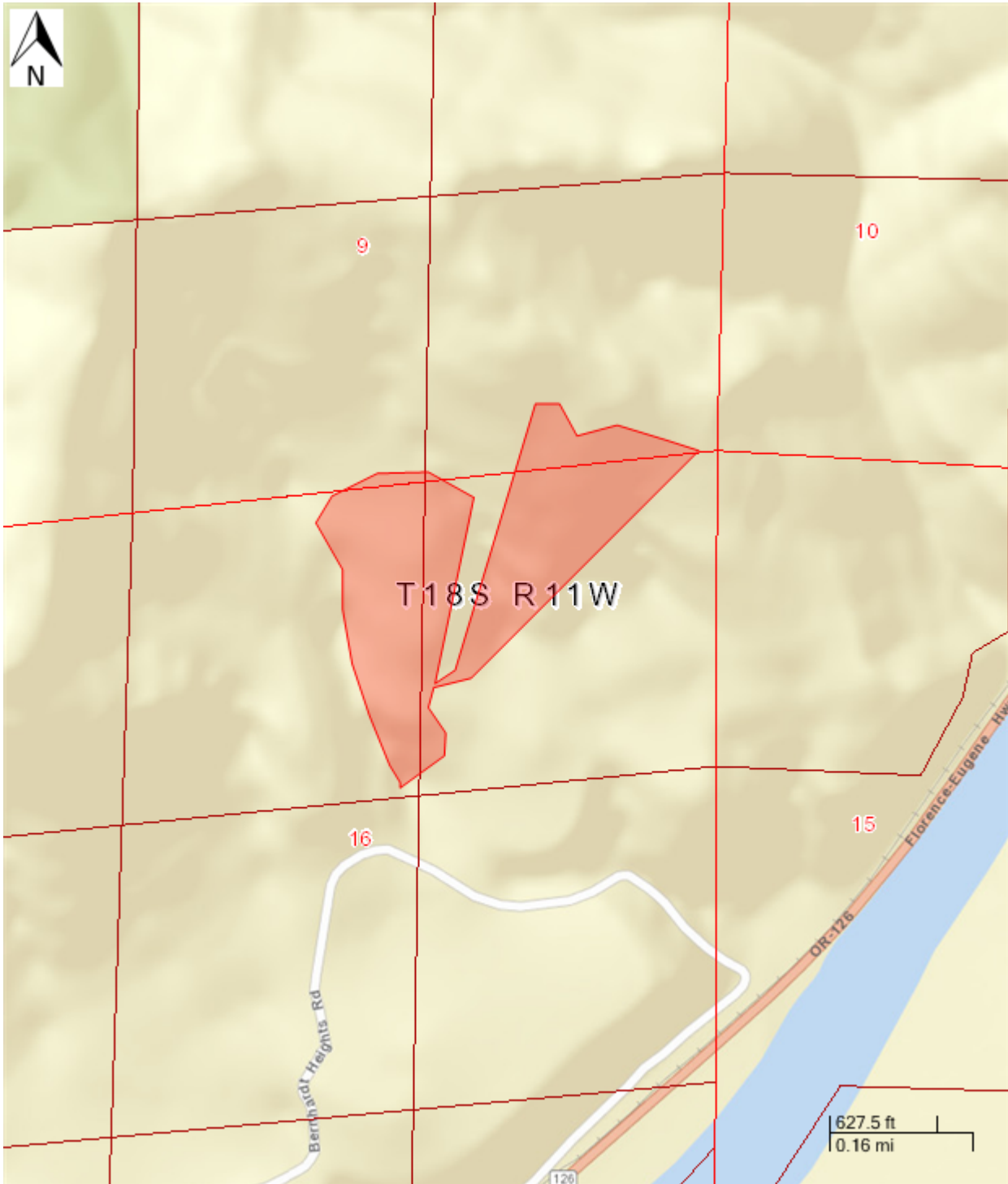
Unit: Back Breaker - Statutory Written Plan

A Statutory Written Plan may be required for the resources detected in or near this Unit if activities occur within:

100 Feet of	300 Feet of
: Medium Type F Stream	
: Small Type F Stream	
Wetlands: Freshwater Forested/Shrub Wetland	

Please consult your Stewardship Forester about streams classified as Unknown.

Unit: Power Wedge: 22.7 acres



Report generated on 2/10/2015 by Oregon Department of Forestry
Forest Activity Electronic Reporting and Notification System (FERNs)

Unit: Power Wedge - Activities

Activity: Herbicide Application (Unit)

Quantity:

Start: 10/21/2014 End: 12/31/2014

Method(s): Ground - Pressurized / Broadcast, Ground - Manual spot application,

Chemical(s): aminopyralid and Metsulfuron methyl and glyphosate and sulfometuron methyl & metsulfuron methyl

Chemical Carrier(s):

Chemical Additive(s):

Remarks: Ground Site Preperation

Operator:

Tim Sweet
Rye Tree Service Inc
9551 N. Fork Siuslaw Road
Florence, Oregon 97439
5419990295

Activity: Rodenticide Application

Quantity:

Start: 10/21/2014 End: 12/31/2014

Method(s): Ground - Manual spot application,

Chemical(s): Chlorophacinone and Strychnine and Zinc phosphide

Chemical Carrier(s):

Chemical Additive(s):

Remarks: Boomer Control

Operator:

Tim Sweet
Rye Tree Service Inc
9551 N. Fork Siuslaw Road
Florence, Oregon 97439
5419990295

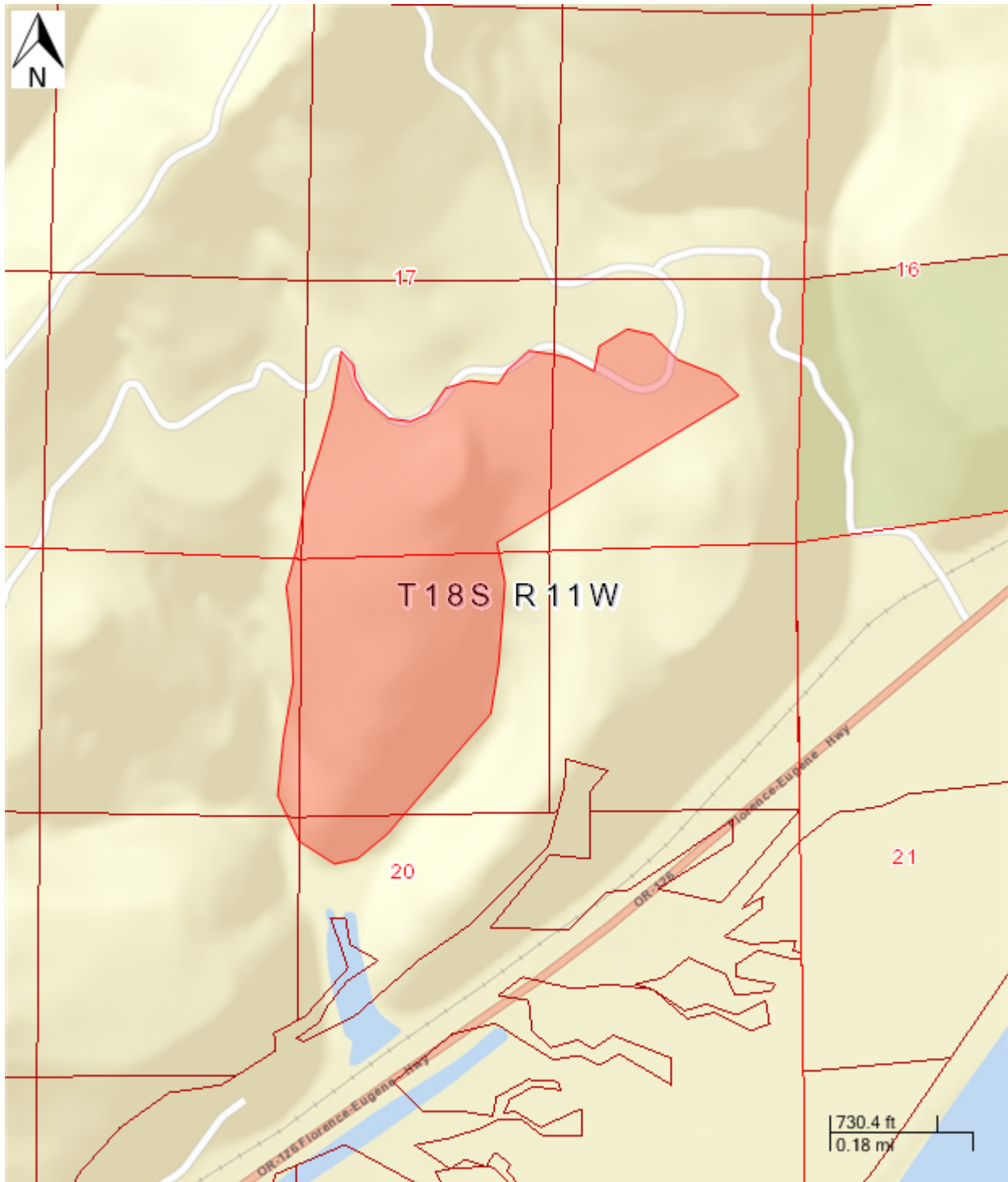
Unit: Power Wedge - Statutory Written Plan

A Statutory Written Plan may be required for the resources detected in or near this Unit if activities occur within:

100 Feet of	300 Feet of
: Small Type F Stream	Osprey

Please consult your Stewardship Forester about streams classified as Unknown.

Unit: Miata: 60.9 acres



Report generated on 2/10/2015 by Oregon Department of Forestry
Forest Activity Electronic Reporting and Notification System (FERNs)

Unit: Miata - Activities

Activity: Herbicide Application (Unit)

Quantity:

Start: 10/21/2014 End: 12/31/2014

Method(s): Ground - Pressurized / Broadcast, Ground - Manual spot application,

Chemical(s): glyphosate and aminopyralid and Metsulfuron methyl and sulfometuron methyl & metsulfuron methyl

Chemical Carrier(s):

Chemical Additive(s):

Remarks: Ground Site Preperation

Operator:

Tim Sweet
Rye Tree Service Inc
9551 N. Fork Siuslaw Road
Florence, Oregon 97439
5419990295

Activity: Rodenticide Application

Quantity:

Start: 10/21/2014 End: 12/31/2014

Method(s): Ground - Manual spot application,

Chemical(s): Chlorophacinone and Strychnine and Zinc phosphide

Chemical Carrier(s):

Chemical Additive(s):

Remarks: Boomer Control

Operator:

Tim Sweet
Rye Tree Service Inc
9551 N. Fork Siuslaw Road
Florence, Oregon 97439
5419990295

Unit: Miata - Statutory Written Plan

A Statutory Written Plan may be required for the resources detected in or near this Unit if activities occur within:

100 Feet of	300 Feet of
: Small Type F Stream	
Shulte Creek: Small Type F Stream	
Wetlands: Freshwater Emergent Wetland, Freshwater Forested/Shrub Wetland	

Please consult your Stewardship Forester about streams classified as Unknown.

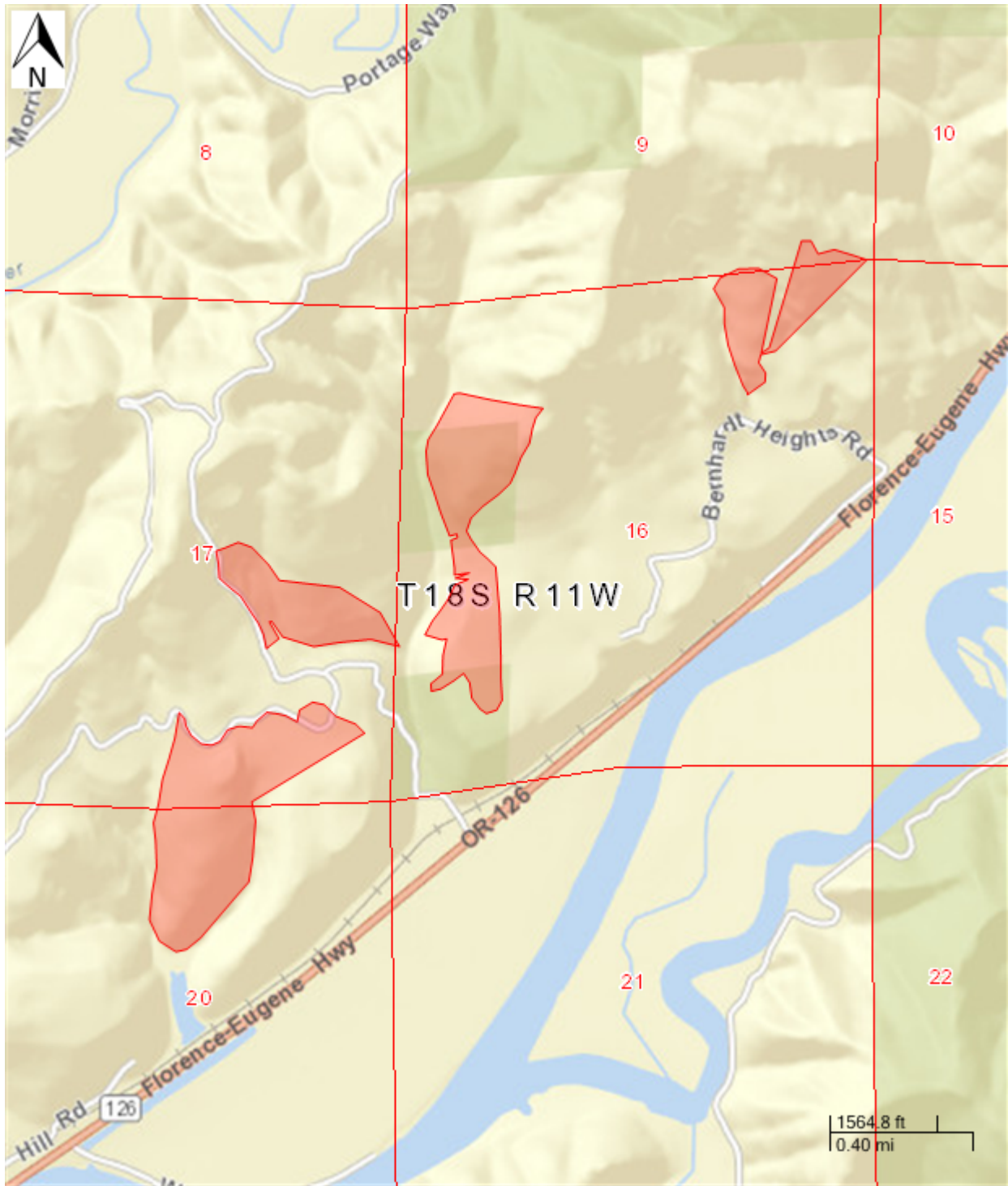
Site Conditions

Resources that may require a written plan:

Stream within 100 feet of area.

Domestic water supply within 300 feet of area.

Map of Operation



Report generated on 2/10/2015 by Oregon Department of Forestry
Forest Activity Electronic Reporting and Notification System (FERNs)