

State of Oregon
Department of Forestry / Department of Revenue
Notification number: 2006-771-55700 [77122244] Tallys Site-Prep Units 2006

Attached is the processed information from the Notification of Operation and/or Application for Permits.

Please review this information and retain for future reference.

- Notice is given to the State Forester that an operation will be conducted on the lands described herein (ORS 527.670).
- A permit to operate power driven machinery is issued for the lands described herein (ORS 477.625)

I. WHERE TIMBER HARVESTING IS PART OF THE PROPOSED OPERATION:

A. NOTICE TO TIMBER OWNER: Party owning the harvested timber at the point it is first measured is shown in the section marked TIMBER OWNER and is responsible for payment of Oregon timber taxes.

B. NOTICE TO LAND OWNER: Party shown in the section marked LAND OWNER is responsible for reforestation of the site if so required.

II. WRITTEN PLANS:

- A WRITTEN PLAN may be required before certain activities can commence on the Operation.

A WRITTEN PLAN may be required for the situations indicated by an below. A WRITTEN PLAN must be submitted or a WRITTEN WAIVER must be obtained from the State Forester before any portion of the operation may commence.

- Within 100 feet of a large lake or Type F or Type D stream. [OAR 629-605-170(1)(a)]

- Within 300 feet of a wildlife resource site listed in the 1984 ODF/ODFW Cooperative Agreement. [OAR 629-605-170(1)(b)]

- Within 300 feet of any resource identified in the Divisions 645 or 665 of the administrative rules. [OAR 629-605-170(1)(c)]

- Within 300 feet of a state or federally listed threatened or endangered wildlife resource site. [OAR 629-605-170(1)(d)]

Please contact the Oregon Department of Forestry forester named on the Unit Information sheet for further information on requirements that may be necessary to meet before any activity/operation begins.

Signed by Tally Patton - representing the Land owner.

(Subscriber)

District: South Cascade
Office: Eastern Lane
County: Lane
WOSTOT:

Received by ODF on June 30, 2006 at 1513

15 DAY WAITING PERIOD REQUIRED

******* NOTICE *******

The State Forester has determined that the following items requiring your attention are located within or adjacent to your operation area:

- Concerns - Resources - Water

See Unit Information on subsequent pages for details.

Operator:

Weyerhaeuser Company-South Valley
85647 Highway 99 South
Eugene, OR 97405

Phone: (541) 744-4600

Land owner:

Weyerhaeuser Company-South Valley
85647 Highway 99 South
Eugene, OR 97405

Phone: (541) 744-4600

Timber owner:

Phone:

Marvin D. Brown
State Forester

Lena Tucker
District Forester

Unit: 1

Status: Active

Stewardship Forester: Marvin Vetter

Phone number: (541) 726-3588

Start date: 8/01/2006 End date: 12/31/2006

Site conditions: Lake or Stream within 100 ft
Slope of 35% to 65%
No mass soil movement

FP = L

FPA = H

Acres: 684 Feet: Estimated harvest: MBF

Activity: Herbicide Application

Methods: Aerial

Brand name: Accord CRT, Accord Conc., Oust XP

Carrier: H2O

Additives: Activator 90, Induce, Liberate, MSO

App rate: None

Other information: Oust Extra, Chopper, Escort, Arsenal

Sc	Twp	Rge	Government lot	NE				NW				SW				SE				Harv tax	Reg use	
				n e	n w	s w	s e	n e	n w	s w	s e	n e	n w	s w	s e	n e	n w	s w	s e			
36	21S	01W						X	X	X	X	X	X									EL1
36	21S	01W						X	X	X	X	X	X									EL1
23	22S	02W				X		X	X	X	X		X		X	X						EL1
23	22S	02W				X		X	X	X	X		X		X	X						EL1
06	22S	02W					X	X	X	X	X	X										EL1
06	22S	02W					X	X	X	X	X											EL1
07	22S	02W								X			X	X	X	X	X	X	X			EL1
07	22S	02W								X			X	X	X	X	X	X	X			EL1
08	22S	02W								X	X											EL1
08	22S	02W								X	X											EL1
18	22S	02W			X			X														EL1
18	22S	02W			X			X														EL1
09	22S	02W																		X		EL1
09	22S	02W																		X		EL1
10	22S	02W								X	X	X	X									EL1
10	22S	02W								X	X	X	X									EL1
15	22S	02W						X	X													EL1
15	22S	02W						X	X													EL1
16	22S	02W		X																		EL1
16	22S	02W		X																		EL1
20	22S	02W																		X		EL1
20	22S	02W																		X		EL1
21	22S	02W										X	X									EL1
21	22S	02W										X	X									EL1
28	22S	02W					X	X	X													EL1
28	22S	02W					X	X	X													EL1
29	22S	02W		X			X															EL1
29	22S	02W		X			X															EL1
25	22S	02W																		X		EL1
25	22S	02W																		X		EL1
36	22S	02W		X	X	X	X			X	X											EL1
36	22S	02W		X	X	X	X			X	X											EL1
19	23S	01W																		X		EL1
19	23S	01W																		X		EL1
30	23S	01W		X	X	X	X	X		X									X			EL1
30	23S	01W		X	X	X	X	X		X									X			EL1

Water Concern Information

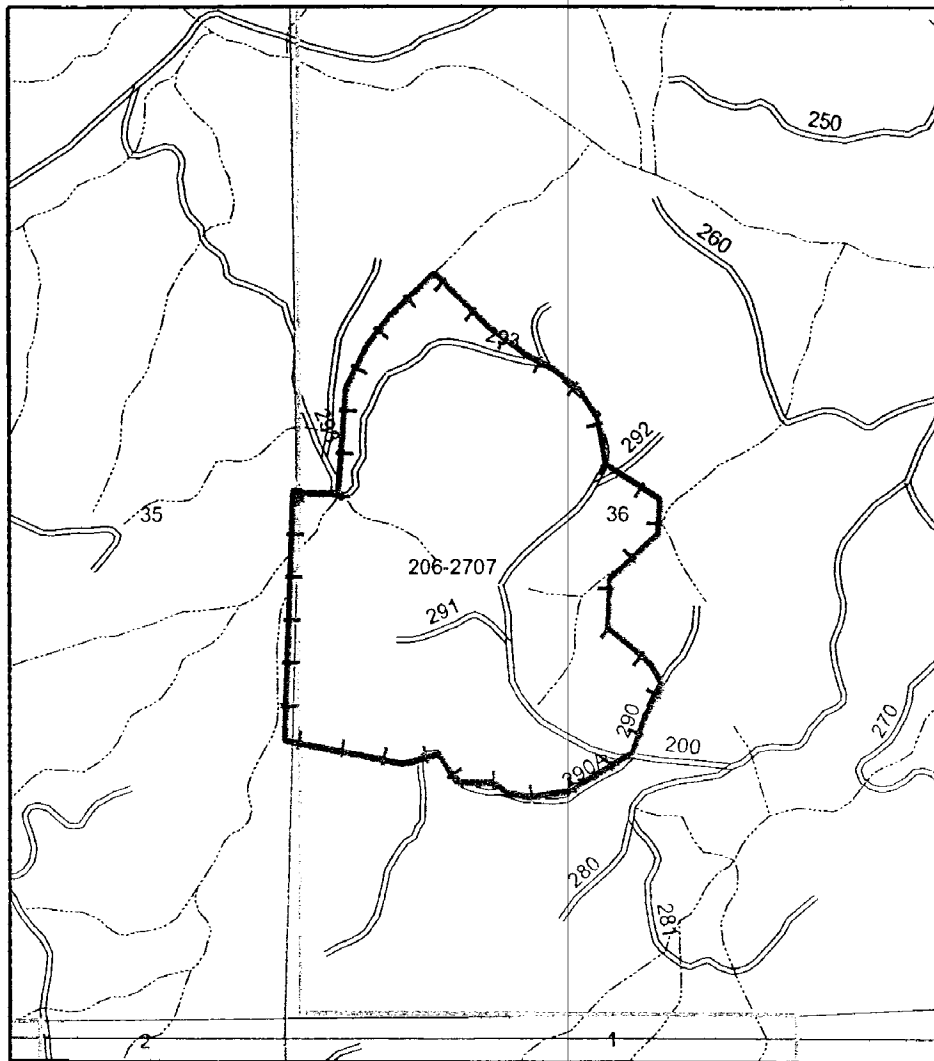
Description	Classification	Rule
Smith Creek Trib	N str-sm	
Smith Creek Trib	N str-sm	
Mosby Creek	F str-lg WP may be	required
Mosby Creek	F str-lg WP may be	required
North Fork Rock Creek	N str-sm	
North Fork Rock Creek	N str-sm	
Cow Creek	F str-med WP may be	required
Cow Creek	F str-med WP may be	required
Clearing Creek	N str-sm	
Clearing Creek	N str-sm	
Mosby Creek Trib	F str-sm WP may be	required
Mosby Creek Trib	F str-sm WP may be	required
Mosby Creek	F str-lg WP may be	required
Mosby Creek	F str-lg WP may be	required
Middle Fork Mosby Creek	F str-lg WP may be	required
Middle Fork Mosby Creek	F str-lg WP may be	required
East Fork Mosby Creek	F str-lg WP may be	required
East Fork Mosby Creek	F str-lg WP may be	required

Area/Road No. Mosley 760

Aerial Herbicide Application Report

District: South Valley

Season Fall Sk prep 06



Sec(s)	<u>36</u>		
Twp(s)	<u>21 S</u>		
Rge(s)	<u>3 W</u>		

Elevation: _____ Scale 1" = 1,000'

Unit(s)	Date(s)	Time of Day (Begin/End)
<u>2107</u>		/
		/
		/

Type of Equipment: _____
 Application Method: _____
 Contractor/Co.: _____
 Full name of applicator/certification #: _____

FAA No.: _____
 Boom Type: _____
 Nozzle Size: _____
 Pressure: _____

Date	Time	Temp °F/°F	Wind Dir/Spd	RH%

Reforestation Unit #: _____
 Chemical Supplier: Helena Wilbur-Ellis
 Containers rinsed at least 3x & recycled
 Comments: _____

Date _____ By _____

Note: This record shall be kept for 3 years in accordance with ORS 634.146.

Unit	Acres	Chemical/Ac (Trade Name)		Surfactant-Carrier/Ac		Water G/Acre	Total G/Acre	Site Prep	Release	Target Species
		Chemical								
<u>2107</u>	<u>76</u>							<input checked="" type="checkbox"/>		
Actual										

Written plan required? Yes No

Resource to be protected: _____
 Submitted to: _____ Date _____
 Contractor Signed: _____ Date _____
 State Approved Date: _____

- | | |
|--------------------------|-----------------------|
| Accord Conc., #62719-324 | Garlon 4, #464-554 |
| Arsenal AC, #241-299 | Oust XP, #352-601 |
| Chopper, #241-296 | Transline, #62719-259 |
| Conifer-90, #34704-689 | Velpar DF, # 352-581 |
| Escort, #352-439 | Other: _____ |
| Other: _____ | Other: _____ |

Additional Requirements

Neighbor Notification: S.N.F. - S. in the Ck Trib

Wetland Protection: _____

Open Water/Rainfall: _____

T/E Protection: _____

Other: _____

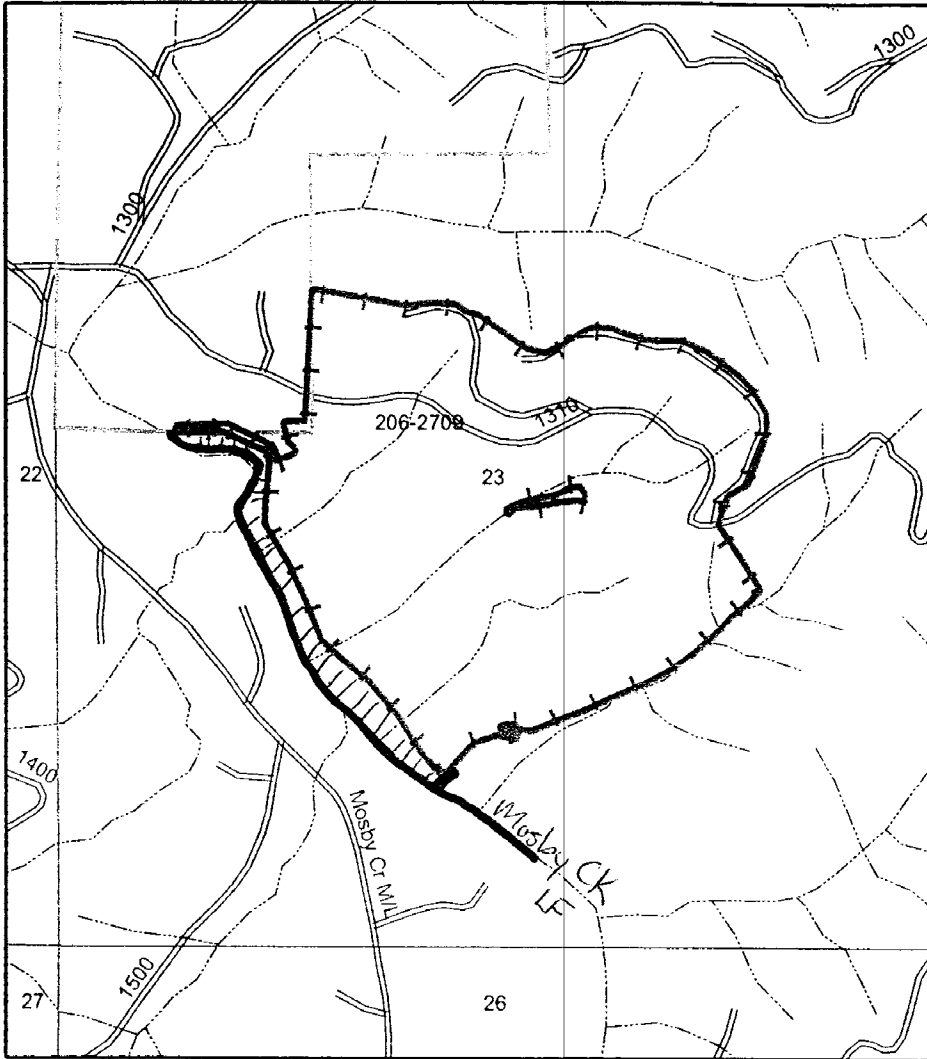
Date State Notification Submitted: E. Lohr
 Notes: 15-day waiting period cannot be waived for aerial spray.
 Full name of all applicators and trainees applying pesticide must be recorded. All information must be recorded within 30 days following the pesticide application.

Area/Road No. Mosby 1310

Aerial Herbicide Application Report

District: South Valley

Season Fall Site-prep No



Sec(s)	<u>17</u>	<u>23</u>	
Twp(s)	<u>108</u>	<u>22</u>	
Rge(s)	<u>7/4</u>	<u>2</u>	

Elevation: _____ Scale 1" = 1,000'

Unit(s)	Date(s)	Time of Day (Begin/End)
<u>2709</u>		<u>/</u>
		<u>/</u>
		<u>/</u>

Type of Equipment: _____
 Application Method: _____
 Contractor/Co.: _____
 Full name of applicator/certification #: _____

FAA No.: _____
 Boom Type: _____
 Nozzle Size: _____
 Pressure: _____

Date	Time	Temp °F/°F	Wind Dir/Spd	RH%

Reforestation Unit #: _____
 Chemical Supplier: Helena Wilbur-Ellis
Containers rinsed at least 3x & recycled
 Comments: _____

Date _____ By _____

Note: This record shall be kept for 3 years in accordance with ORS 634.146

Unit	Acres	Chemical/Ac (Trade Name)		Surfactant-Carrier/Ac		Water G/Acre	Total G/Acre	Site Prep	Release	Target Species
		Chemical								
<u>2709</u>	<u>91</u>							<input checked="" type="checkbox"/>		
Actual										

Written plan required? Yes No

Resource to be protected: _____
 Submitted to: E. Lund Date _____
 Contractor Signed: _____ Date _____
 State Approved Date: _____

- | | |
|--------------------------|-----------------------|
| Accord Conc., #62719-324 | Garlon 4, #464-554 |
| Arsenal AC, #241-299 | Oust XP, #352-601 |
| Chopper, #241-296 | Transline, #62719-259 |
| Conifer-90, #34704-689 | Velpar DF, # 352-581 |
| Escort, #352-439 | Other: _____ |
| Other: _____ | Other: _____ |

Additional Requirements

Neighbor Notification: LE - Mosby Cr

Wetland Protection: _____

Open Water/Rainfall: _____

T/E Protection: _____

Other: _____

Date State Notification Submitted: E. Lund
 Notes: 15-day waiting period cannot be waived for aerial spray.
 Full name of all applicators and trainees applying pesticide must be recorded. All information must be recorded within 30 days following the pesticide application.



South Valley Timberlands
P.O. Box 1819
Eugene, OR 97440-1819
541-744-4600 (phone)
541-744-4688 (fax)

WRITTEN PLAN OF OPERATION FOR AERIAL HERBICIDE APPLICATION

Weyerhaeuser Company is planning aerial broadcast spray applications targeting broadleaf and/or herbaceous vegetation near protected resources. This letter is our submission of a written plan of operation for activities within 100 feet of protected resources. The attached plat shows the unit boundaries and resources to be protected. Chemical will not be mixed, handled or staged with 100 feet of protected resources.

No herbicide will be directly applied within 60 feet of the high water mark of any protected resource defined as F or D stream, lakes, significant wetlands and other areas of standing open water greater than one-quarter acre at the time of application. No treatment of timbered buffers left during harvest within 100 feet of protected resources will be done. All application will be done in compliance with the Oregon Forest Practices Rules and label instructions. The helicopter pilot will have a current map and/or aerial photo showing locations of the unit boundaries and resources requiring protection. Application of herbicide within the 100 ft adjacent to the protected resources will be flown parallel to the stream.


Unit # 2709

Legal Description: Sec. 4 T22S R2W

Stream & Classification Mosby Creek - Large fish

Sincerely,

Date Submitted: 6-29-06


Tally Patton, Forester
South Valley Area

Operator

Date

Forest Practices Forester

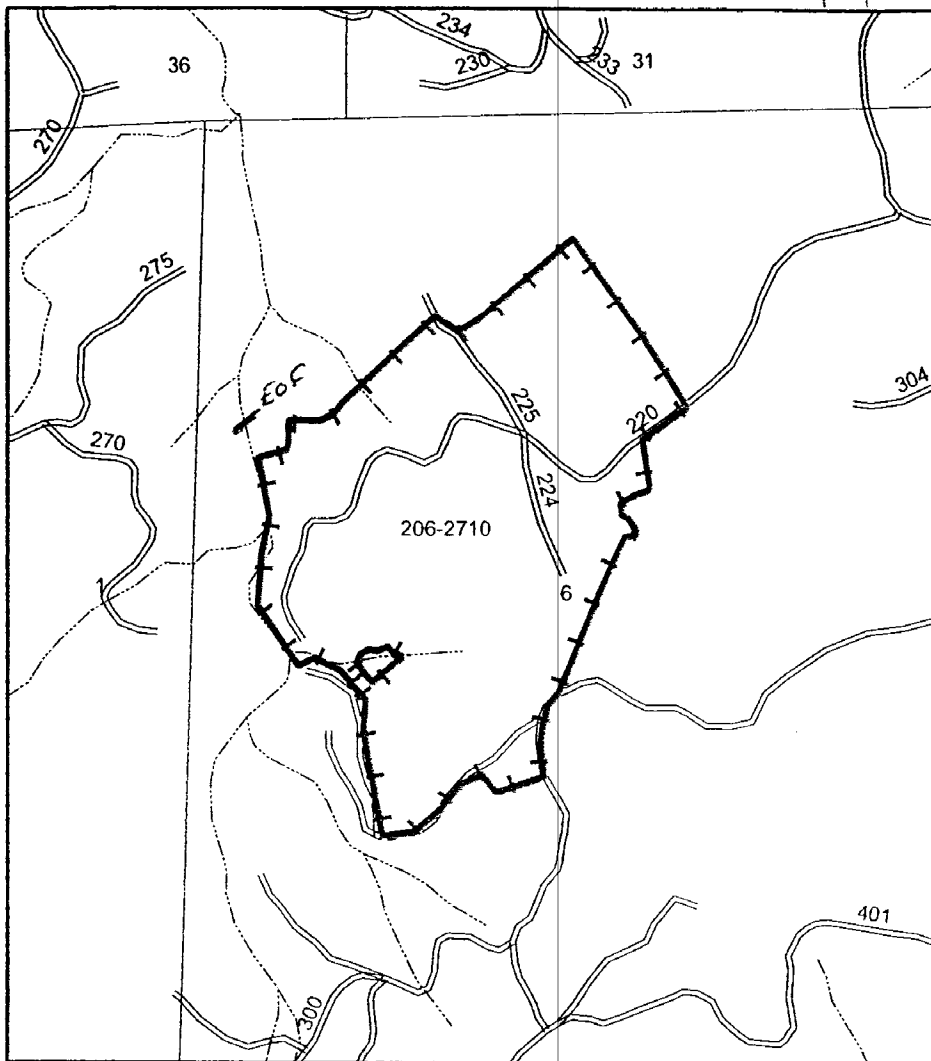
Date

Aerial Herbicide Application Report

District: South Valley

Season Fall SW prep 06

Area/Road No. Mosby 201



Sec(s)	6		
Twp(s)	22S		
Rge(s)	2W		

Elevation: _____ Scale 1" = 1,000'

Unit(s)	Date(s)	Time of Day (Begin/End)
2710		/
		/
		/

Type of Equipment: _____
 Application Method: _____
 Contractor/Co.: _____
 Full name of applicator/certification #: _____

FAA No.: _____
 Boom Type: _____
 Nozzle Size: _____
 Pressure: _____

Date	Time	Temp °F/°F	Wind Dir/Spd	RH%

Reforestation Unit #: _____
 Chemical Supplier: Helena Wilbur-Ellis
 Containers rinsed at least 3x & recycled
 Comments: _____

Date _____ By _____

Note: This record shall be kept for 3 years in accordance with ORS 634.146.

Unit	Acres	Chemical/Ac (Trade Name)				Surfactant-Carrier/Ac				Water G/Acre	Total G/Acre	Site Prep	Release	Target Species
		Chemical												
2710	76											✓		
Actual														

Written plan required? Yes No

Resource to be protected: _____
 Submitted to: _____ Date: _____
 Contractor Signed: _____ Date: _____
 State Approved Date: _____

Additional Requirements

Neighbor Notification: SNF - Smith Creek

Wetland Protection: _____

Open Water/Rainfall: _____

T/E Protection: _____

Other: _____

- Accord Conc., #62719-324
- Arsenal AC, #241-299
- Chopper, #241-296
- Conifer-90, #34704-689
- Escort, #352-439
- Other: _____
- Garlon 4, #464-554
- Oust XP, #352-601
- Transline, #62719-259
- Velpar DF, # 352-581
- Other: _____
- Other: _____

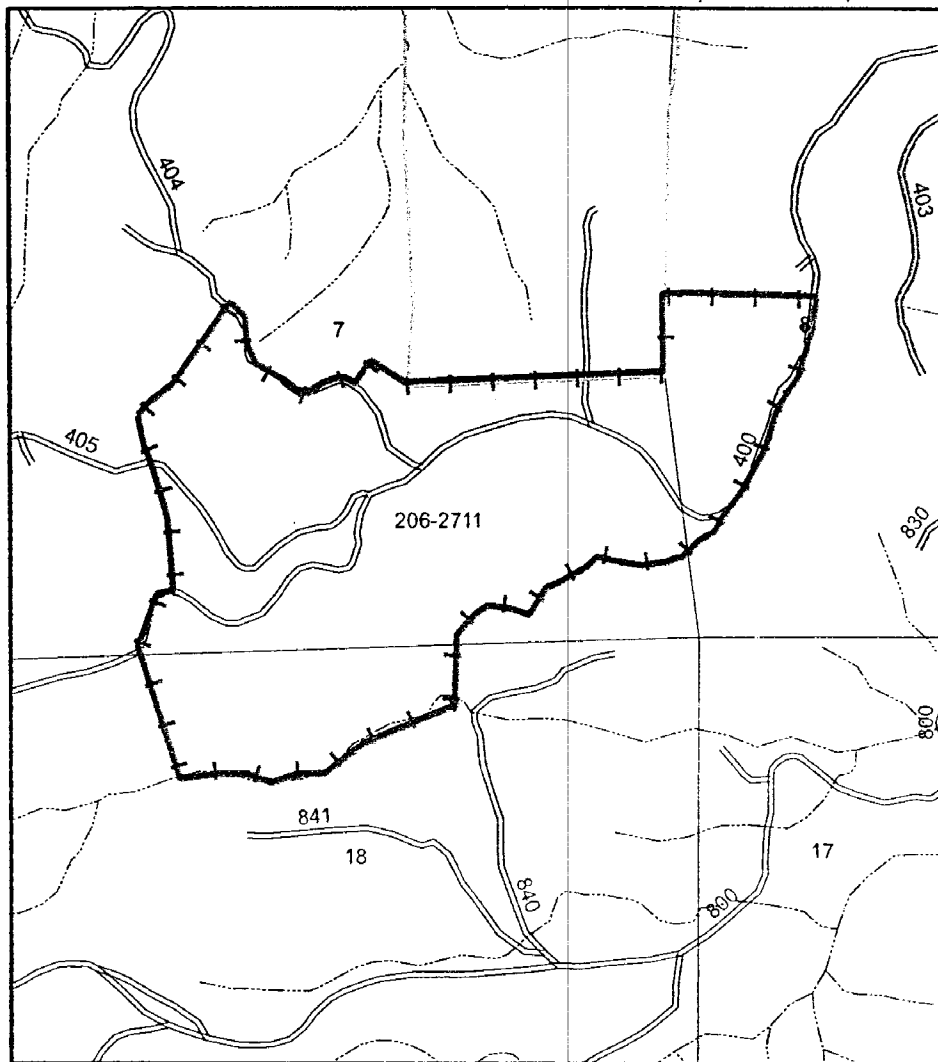
Date State Notification Submitted: EL
 Notes: 15-day waiting period cannot be waived for aerial spray.
 Full name of all applicators and trainees applying pesticide must be recorded. All information must be recorded within 30 days following the pesticide application.

Area/Road No. Mosby #109

Aerial Herbicide Application Report

District: South Valley

Season Fall Sik-prep 06



Sec(s)	7/8	18	
Twp(s)	725	725	
Rge(s)	7.47	7.0	

Elevation: _____ Scale 1" = 1,000'

Unit(s)	Date(s)	Time of Day (Begin/End)
2711		/
		/
		/

Type of Equipment: _____
 Application Method: _____
 Contractor/Co.: _____
 Full name of applicator/certification #: _____

FAA No.: _____
 Boom Type: _____
 Nozzle Size: _____
 Pressure: _____

Date	Time	Temp °F/°F	Wind Dir/Spd	RH%

Reforestation Unit #: _____
 Chemical Supplier: Helena Wilbur-Ellis
 Containers rinsed at least 3x & recycled
 Comments: _____

Date _____ By _____

Note: This record shall be kept for 3 years in accordance with ORS 634.146.

Unit	Acres	Chemical/Ac (Trade Name)		Surfactant-Carrier/Ac		Water G/Acre	Total G/Acre	Site Prep	Release	Target Species
		Chemical								
2711	102							<input checked="" type="checkbox"/>		
Actual										

Written plan required? Yes No

Resource to be protected: _____
 Submitted to: _____ Date: _____
 Contractor Signed: _____ Date: _____
 State Approved Date: _____

- Accord Conc., #62719-324
- Arsenal AC, #241-299
- Chopper, #241-296
- Conifer-90, #34704-689
- Escort, #352-439
- Other: _____
- Garlon 4, #464-554
- Oust XP, #352-601
- Transline, #62719-259
- Velpar DF, # 352-581
- Other: _____
- Other: _____

Additional Requirements

Neighbor Notification: S.N.F. North Fork Rock Creek

Wetland Protection: _____

Open Water/Rainfall: _____

T/E Protection: _____

Other: _____

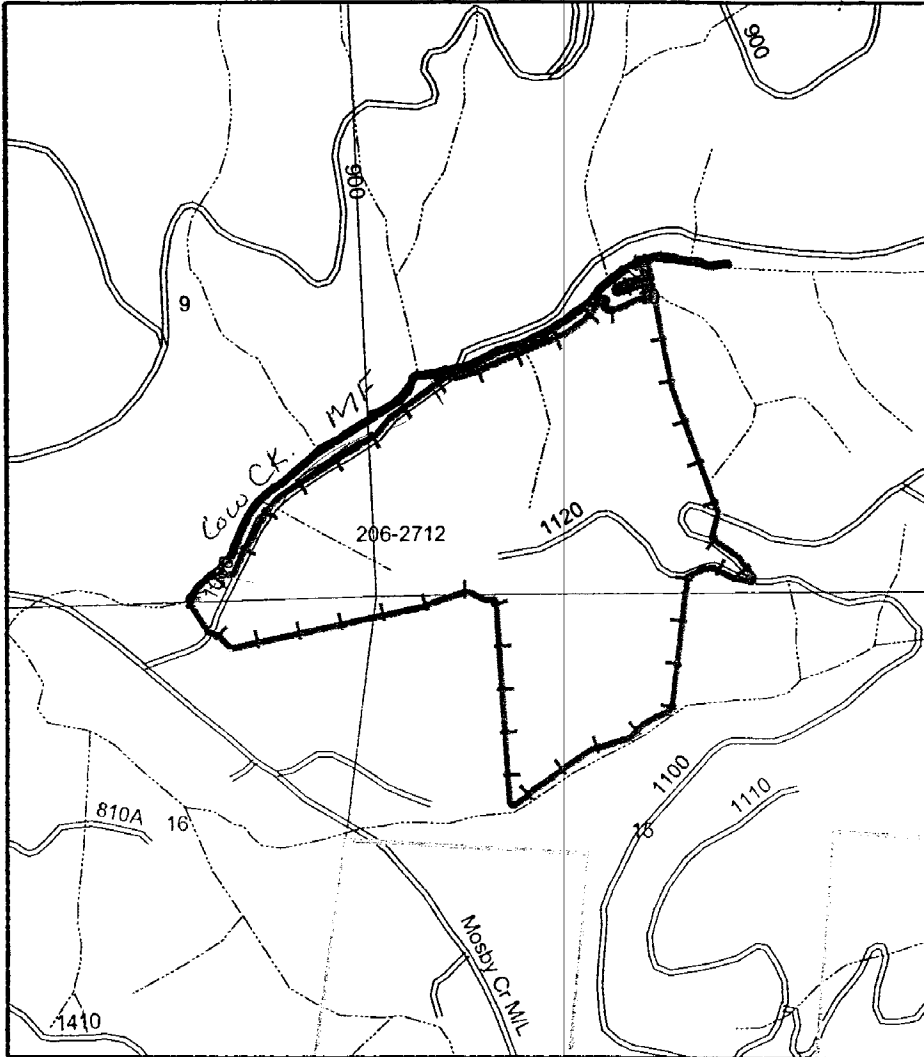
Date State Notification Submitted: Feb
 Notes: 15-day waiting period cannot be waived for aerial spray.
 Full name of all applicators and trainees applying pesticide must be recorded. All information must be recorded within 30 days following the pesticide application.
 F:\work\SoValley\0 Forestry\forms\airialherbapptemplate2.doc / Revised on: June 4, 2004 / Owner: T.Shahee

Area/Road No. Mosby 1120

Aerial Herbicide Application Report

District: South Valley

Season Fall Site-prep 06



Sec(s)	<u>9/10</u>	<u>15/16</u>	
Twp(s)	<u>22S</u>	<u>22S</u>	
Rge(s)	<u>2W</u>	<u>2W</u>	

Elevation: _____ Scale 1" = 1,000'

Unit(s)	Date(s)	Time of Day (Begin/End)
<u>2712</u>		<u>/</u>
		<u>/</u>
		<u>/</u>

Type of Equipment: _____
 Application Method: _____
 Contractor/Co.: _____
 Full name of applicator/certification #: _____

FAA No.: _____
 Boom Type: _____
 Nozzle Size: _____
 Pressure: _____

Date	Time	Temp °F/°F	Wind Dir/Spd	RH%

Reforestation Unit #: _____
 Chemical Supplier: Helena Wilbur-Ellis
 Containers rinsed at least 3x & recycled
 Comments: _____

Date _____ By _____

Note: This record shall be kept for 3 years in accordance with ORS 634.146.

Unit	Acres	Chemical/Ac (Trade Name)		Surfactant-Carrier/Ac		Water G/Acre	Total G/Acre	Site Prep	Release	Target Species
		Chemical								
<u>2712</u>	<u>74</u>							<input checked="" type="checkbox"/>		
Actual										

Written plan required? Yes No

Resource to be protected: _____
 Submitted to: [Signature] Date: _____
 Contractor Signed: _____ Date: _____
 State Approved Date: _____

Additional Requirements

Neighbor Notification: M/F - Cow Ck

Wetland Protection: _____

Open Water/Rainfall: _____

T/E Protection: _____

Other: _____

Date State Notification Submitted: [Signature]
 Notes: 15-day waiting period cannot be waived for aerial spray.
 Full name of all applicators and trainees applying pesticide must be recorded. All information must be recorded within 30 days following the pesticide application.

- Accord Conc., #62719-324
- Arsenal AC, #241-299
- Chopper, #241-296
- Conifer-90, #34704-689
- Escort, #352-439
- Other: _____
- Garlon 4, #464-554
- Oust XP, #352-601
- Transline, #62719-259
- Velpar DF, # 352-581
- Other: _____
- Other: _____



South Valley Timberlands
P.O. Box 1819
Eugene, OR 97440-1819
541-744-4600 (phone)
541-744-4688 (fax)

WRITTEN PLAN OF OPERATION FOR AERIAL HERBICIDE APPLICATION

Weyerhaeuser Company is planning aerial broadcast spray applications targeting broadleaf and/or herbaceous vegetation near protected resources. This letter is our submission of a written plan of operation for activities within 100 feet of protected resources. The attached plat shows the unit boundaries and resources to be protected. Chemical will not be mixed, handled or staged with 100 feet of protected resources.

No herbicide will be directly applied within 60 feet of the high water mark of any protected resource defined as F or D stream, lakes, significant wetlands and other areas of standing open water greater than one-quarter acre at the time of application. No treatment of timbered buffers left during harvest within 100 feet of protected resources will be done. All application will be done in compliance with the Oregon Forest Practices Rules and label instructions. The helicopter pilot will have a current map and/or aerial photo showing locations of the unit boundaries and resources requiring protection. Application of herbicide within the 100 ft adjacent to the protected resources will be flown parallel to the stream.

Unit # 2712

Legal Description: secs. 9, 10, 15, 16 T22S R2W

Stream & Classification Cow Creek - medium fish

Sincerely,

Tally Patton, Forester

South Valley Area

Date Submitted: 6-29-06

Operator

Date

Forest Practices Forester

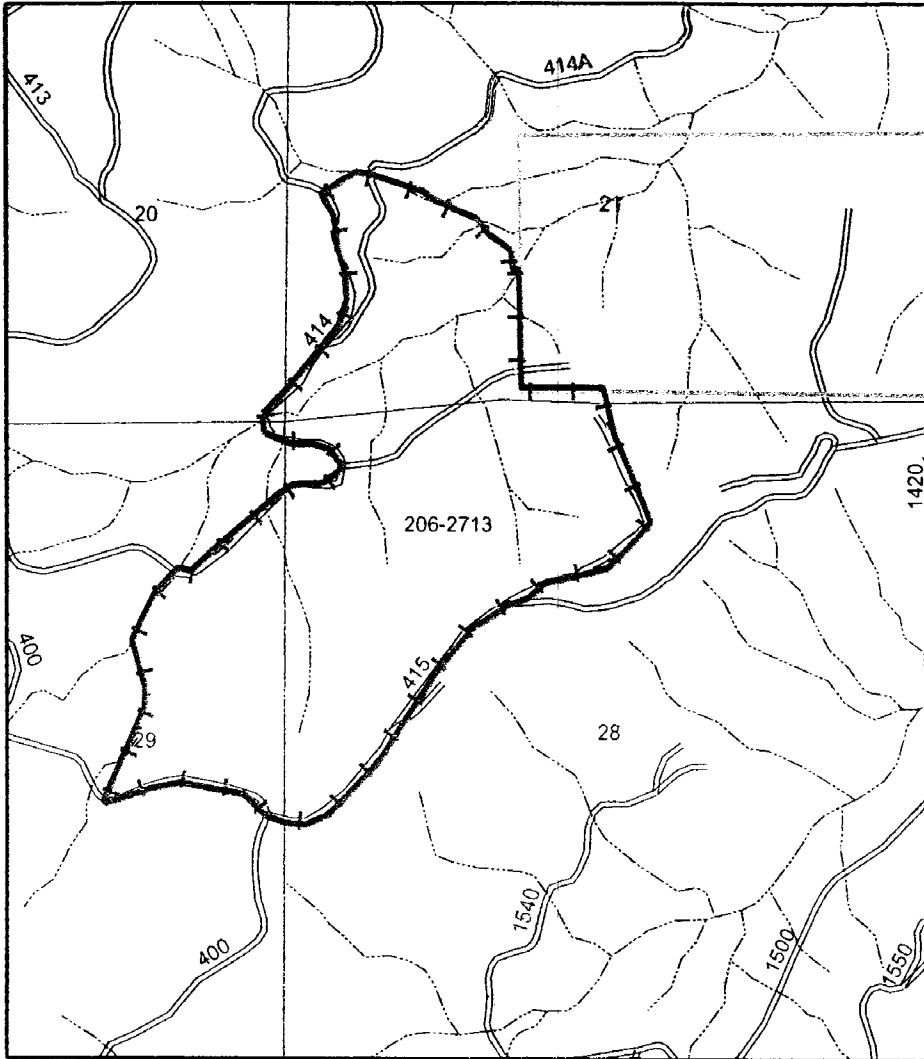
Date

Area/Road No. Mosby 415

Aerial Herbicide Application Report

District: South Valley

Season Fall Side-Drift 2006



Sec(s)	<u>20/21</u>	<u>28/29</u>	
Twp(s)	<u>22S</u>	<u>22S</u>	
Rge(s)	<u>21W</u>	<u>21W</u>	

Elevation: _____ Scale 1" = 1,000'

Unit(s)	Date(s)	Time of Day (Begin/End)
<u>2713</u>		<u>/</u>
		<u>/</u>
		<u>/</u>

Type of Equipment: _____
 Application Method: _____
 Contractor/Co.: _____
 Full name of applicator/certification #: _____

FAA No.: _____
 Boom Type: _____
 Nozzle Size: _____
 Pressure: _____

Date	Time	Temp °F/°F	Wind Dir/Spd	RH%

Reforestation Unit #: _____
 Chemical Supplier: Helena Wilbur-Ellis
 Containers rinsed at least 3x & recycled
 Comments: _____

Date _____ By _____

Note: This record shall be kept for 3 years in accordance with ORS 634.146

Unit	Acres	Chemical/Ac (Trade Name)				Surfactant-Carrier/Ac				Water G/Acre	Total G/Acre	Site Prep	Release	Target Species
		Chemical												
<u>2713</u>	<u>97</u>											<input checked="" type="checkbox"/>		
Actual														

Written plan required? Yes No

Resource to be protected: _____
 Submitted to: _____ Date _____
 Contractor Signed: _____ Date _____
 State Approved Date: _____

Additional Requirements

Neighbor Notification: SNE Clearing CRK

Wetland Protection: _____

Open Water/Rainfall: _____

T/E Protection: _____

Other: _____

- Accord Conc., #62719-324
- Arsenal AC, #241-299
- Chopper, #241-296
- Conifer-90, #34704-689
- Escort, #352-439
- Other: _____
- Garlon 4, #464-554
- Oust XP, #352-601
- Transline, #62719-259
- Velpar DF, # 352-581
- Other: _____
- Other: _____

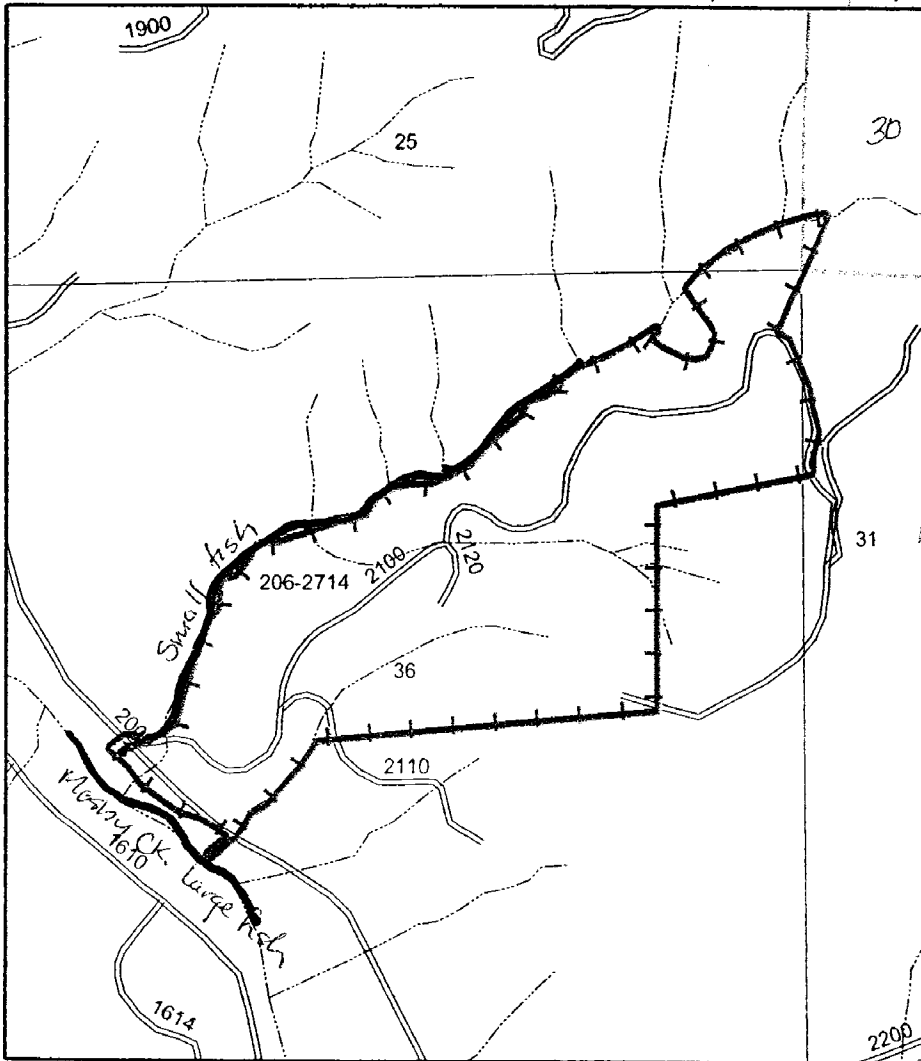
Date State Notification Submitted: 12/20/06
 Notes: 15-day waiting period cannot be waived for aerial spray.
 Full name of all applicators and trainees applying pesticide must be recorded. All information must be recorded within 30 days following the pesticide application.

Area/Road No. Mosby 2100

Aerial Herbicide Application Report

District: South Valley

Season Fall Spr. 06



Sec(s)	<u>25/31</u>		
Twp(s)	<u>22S</u>		
Rge(s)	<u>7W</u>		

Elevation: _____ Scale 1" = 1,000'

Unit(s)	Date(s)	Time of Day (Begin/End)
<u>2714</u>		/
		/
		/

Type of Equipment: _____
 Application Method: _____
 Contractor/Co.: _____
 Full name of applicator/certification #: _____

FAA No.: _____
 Boom Type: _____
 Nozzle Size: _____
 Pressure: _____

Date	Time	Temp °F/°F	Wind Dir/Spd	RH%

Reforestation Unit #: _____
 Chemical Supplier: Helena Witbur-Ellis
 Containers rinsed at least 3x & recycled
 Comments: _____

Date _____ By _____

Note: This record shall be kept for 3 years in accordance with ORS 634.146.

Unit	Acres	Chemical/Ac (Trade Name)				Surfactant-Carrier/Ac				Water G/Acre	Total G/Acre	Site Prep	Release	Target Species
		Chemical												
<u>2714</u>	<u>90</u>											<input checked="" type="checkbox"/>		
Actual														

Written plan required? Yes No

Resource to be protected: _____
 Submitted to: E. Lane Date _____
 Contractor Signed: _____ Date _____
 State Approved Date: _____

Additional Requirements

Neighbor Notification: SF - Mosby Crk Trib

Wetland Protection: LF Mosby Crk.

Open Water/Rainfall: _____

T/E Protection: _____

Other: _____

- Accord Conc., #62719-324
- Arsenal AC, #241-299
- Chopper, #241-296
- Conifer-90, #34704-689
- Escort, #352-439
- Other: _____
- Garlon 4, #464-554
- Oust XP, #352-601
- Transline, #62719-259
- Velpar DF, # 352-581
- Other: _____
- Other: _____

Date State Notification Submitted: E.L.
 Notes: 15-day waiting period cannot be waived for aerial spray.
 Full name of all applicators and trainees applying pesticide must be recorded. All information must be recorded within 30 days following the pesticide application.



South Valley Timberlands
P.O. Box 1819
Eugene, OR 97440-1819
541-744-4600 (phone)
541-744-4688 (fax)

WRITTEN PLAN OF OPERATION FOR AERIAL HERBICIDE APPLICATION

Weyerhaeuser Company is planning aerial broadcast spray applications targeting broadleaf and/or herbaceous vegetation near protected resources. This letter is our submission of a written plan of operation for activities within 100 feet of protected resources. The attached plat shows the unit boundaries and resources to be protected. Chemical will not be mixed, handled or staged with 100 feet of protected resources.

No herbicide will be directly applied within 60 feet of the high water mark of any protected resource defined as F or D stream, lakes, significant wetlands and other areas of standing open water greater than one-quarter acre at the time of application. No treatment of timbered buffers left during harvest within 100 feet of protected resources will be done. All application will be done in compliance with the Oregon Forest Practices Rules and label instructions. The helicopter pilot will have a current map and/or aerial photo showing locations of the unit boundaries and resources requiring protection. Application of herbicide within the 100 ft adjacent to the protected resources will be flown parallel to the stream.

Unit # 2714

Legal Description: Secs. 25 36 T22S R2W

Stream & Classification Small fish & large fish - Mosby Ck.

Sincerely,

Tally Patton, Forester

South Valley Area

Date Submitted: 6.29.06

Operator

Date

Forest Practices Forester

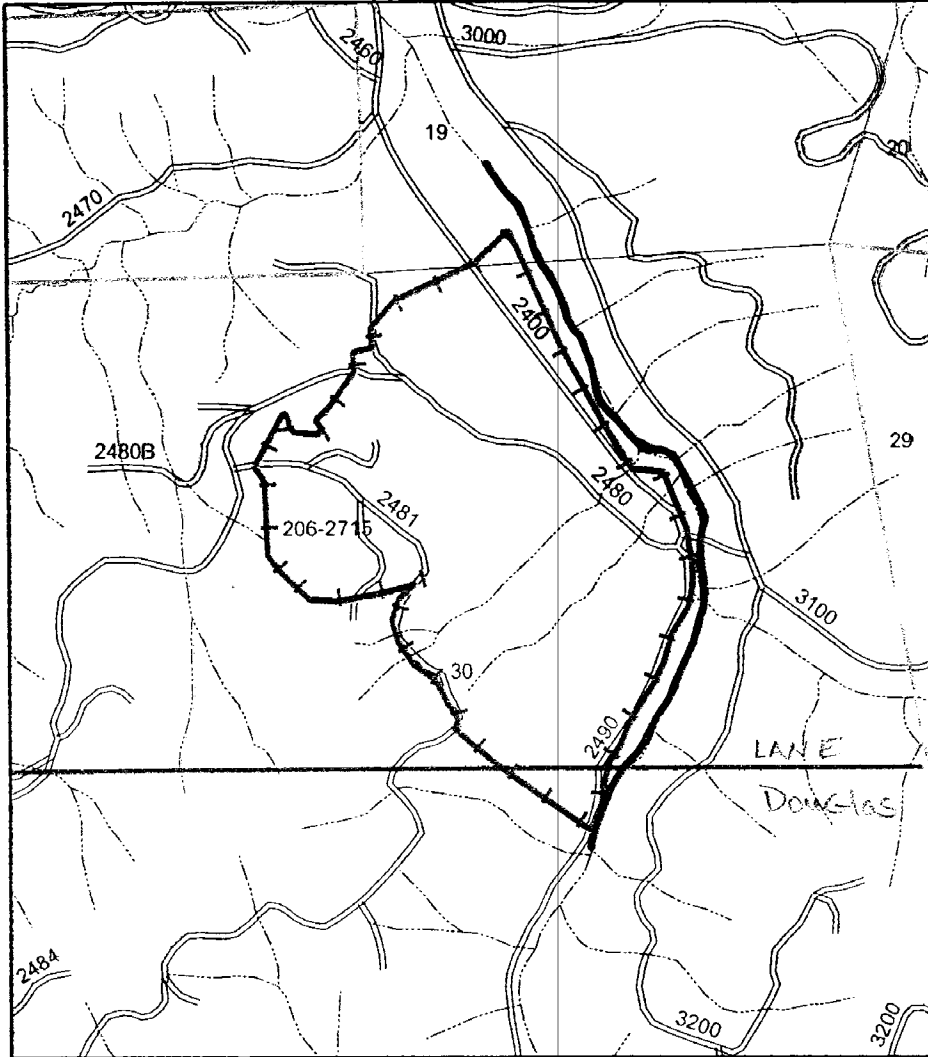
Date

Area/Road No. Mosby 2481

Aerial Herbicide Application Report

District: South Valley

Season Fall Site-prep 06



Sec(s)	<u>19/30</u>		
Twp(s)	<u>735</u>		
Rge(s)	<u>141</u>		

Elevation: _____ Scale 1" = 1,000'

Unit(s)	Date(s)	Time of Day (Begin/End)
<u>7115</u>		/
		/
		/

Type of Equipment: _____
 Application Method: _____
 Contractor/Co.: _____
 Full name of applicator/certification #: _____

FAA No.: _____
 Boom Type: _____
 Nozzle Size: _____
 Pressure: _____

Date	Time	Temp °F/°F	Wind Dir/Spd	RH%

Reforestation Unit #: _____
 Chemical Supplier: Helena Wilbur-Ellis
 Containers rinsed at least 3x & recycled
 Comments: _____

Date _____ By _____

Note: This record shall be kept for 3 years in accordance with ORS 634.146.

Unit	Acres	Chemical/Ac (Trade Name)		Surfactant-Carrier/Ac		Water G/Acre	Total G/Acre	Site Prep	Release	Target Species
		Chemical								
<u>7115</u>	<u>78</u>							<input checked="" type="checkbox"/>		
Actual										

Written plan required? Yes No

Resource to be protected: _____
 Submitted to: _____ Date: _____
 Contractor Signed: _____ Date: _____
 State Approved Date: _____

Accord Conc., #62719-324
 Arsenal AC, #241-299
 Chopper, #241-296
 Conifer-90, #34704-689
 Escort, #352-439
 Other: _____

Garlon 4, #464-554
 Oust XP, #352-601
 Transline, #62719-259
 Velpar DF, # 352-581
 Other: _____

Additional Requirements

Neighbor Notification: LF Middle Fork Mosby Crk

Wetland Protection: LF East Fork Mosby Crk

Open Water/Rainfall: _____

T/E Protection: _____

Other: _____

Date State Notification Submitted: _____
 Notes: 15-day waiting period cannot be waived for aerial spray.
 Full name of all applicators and trainees applying pesticide must be recorded. All information must be recorded within 30 days following the pesticide application.



South Valley Timberlands
P.O. Box 1819
Eugene, OR 97440-1819
541-744-4600 (phone)
541-744-4688 (fax)

WRITTEN PLAN OF OPERATION FOR AERIAL HERBICIDE APPLICATION

Weyerhaeuser Company is planning aerial broadcast spray applications targeting broadleaf and/or herbaceous vegetation near protected resources. This letter is our submission of a written plan of operation for activities within 100 feet of protected resources. The attached plat shows the unit boundaries and resources to be protected. Chemical will not be mixed, handled or staged with 100 feet of protected resources.

No herbicide will be directly applied within 60 feet of the high water mark of any protected resource defined as F or D stream, lakes, significant wetlands and other areas of standing open water greater than one-quarter acre at the time of application. No treatment of timbered buffers left during harvest within 100 feet of protected resources will be done. All application will be done in compliance with the Oregon Forest Practices Rules and label instructions. The helicopter pilot will have a current map and/or aerial photo showing locations of the unit boundaries and resources requiring protection. Application of herbicide within the 100 ft adjacent to the protected resources will be flown parallel to the stream.

Unit # 2715

Legal Description: Secs 19 30 + 23S RIW

Stream & Classification Middle Fork Mosby CK. - large fish

Sincerely,

Date Submitted: 6-29-06


Tally Patton, Forester
South Valley Area

Operator

Date

Forest Practices Forester

Date