

State of Oregon  
Department of Forestry / Department of Revenue  
Notification number: 2006-771-55701 [77122245]      Jacks Site-Prep Units 2006

Attached is the processed information from the Notification of Operation and/or Application for Permits.  
Please review this information and retain for future reference.

- Notice is given to the State Forester that an operation will be conducted on the lands described herein (ORS 527.670).
- A permit to operate power driven machinery is issued for the lands described herein (ORS 477.625)

Landing to Southwest will not conflict with NSO.

I. WHERE TIMBER HARVESTING IS PART OF THE PROPOSED OPERATION:

- A. NOTICE TO TIMBER OWNER: Party owning the harvested timber at the point it is first measured is shown in the section marked TIMBER OWNER and is responsible for payment of Oregon timber taxes.
- B. NOTICE TO LAND OWNER: Party shown in the section marked LAND OWNER is responsible for reforestation of the site if so required.

District: **South Cascade**  
Office: **Eastern Lane**  
  
County: **Lane**  
WOSTOT:

Received by ODF on      June 30, 2006    at 1515

**\*15 DAY WAITING PERIOD REQUIRED\***

II. WRITTEN PLANS:

- A WRITTEN PLAN may be required before certain activities can commence on the Operation.

A WRITTEN PLAN may be required for the situations indicated by an  below. A WRITTEN PLAN must be submitted or a WRITTEN WAIVER must be obtained from the State Forester before any portion of the operation may commence.

- Within 100 feet of a large lake or Type F or Type D stream. [OAR 629-605-170(1)(a)]
- Within 300 feet of a wildlife resource site listed in the 1984 ODF/ODFW Cooperative Agreement. [OAR 629-605-170(1)(b)]
- Within 300 feet of any resource identified in the Divisions 645 or 665 of the administrative rules. [OAR 629-605-170(1)(c)]
- Within 300 feet of a state or federally listed threatened or endangered wildlife resource site. [OAR 629-605-170(1)(d)]

\*\*\*\*\* N O T I C E \*\*\*\*\*

The State Forester has determined that the following items requiring your attention are located within or adjacent to your operation area:

- Concerns     - Resources     - Water

See Unit Information on subsequent pages for details.

Operator:

Weyerhaeuser Company-South Valley  
85647 Highway 99 South  
Eugene, OR 97405  
Phone: ( 541 ) 744-4600

Land owner:

Weyerhaeuser Company-South Valley  
85647 Highway 99 South  
Eugene, OR 97405  
Phone: ( 541 ) 744-4600

Timber owner:

Phone:

Marvin D. Brown      Lena Tucker  
State Forester      District Forester

(Subscriber)

Unit: 1

Status: Active

Stewardship Forester: Marvin Vetter

Phone number: (541) 726-3588

Start date: 8/01/2006 End date: 12/31/2006

Site conditions: Lake or Stream within 100 ft  
Slope of 35% to 65%  
No mass soil movement

FP = L

FPA = L

Acres: 1128 Feet: Estimated harvest: MBF

Activity: Herbicide Application

Methods: Aerial

Brand name: Accord CRT, Accord Conc., Oust XP

Carrier: H2O

Additives: Activator 90, Induce, Liberate, MSO

App rate: None

Other information: Oust Extra, Chopper, Escort, Arsenal

Sc	Twp	Rge	Government lot	N E				N W				S W				S E				Harv tax	Reg use	
				n	n	s	s	n	n	s	s	n	n	s	s	n	n	s	s			
10	20S	02W		X	X	X	X	X														EL1
10	20S	02W		X	X	X	X	X														EL1
11	20S	02W							X													EL1
11	20S	02W							X													EL1
20	20S	02W					X				X			X	X	X	X	X				EL1
20	20S	02W					X				X			X	X	X	X	X				EL1
02	21S	01W		X	X	X	X	X	X		X											EL1
02	21S	01W		X	X	X	X	X	X		X											EL1
06	21S	01W				X	X								X	X	X	X				EL1
06	21S	01W				X	X								X	X	X	X				EL1
09	21S	01W		X	X	X	X	X			X					X	X					EL1
09	21S	01W		X	X	X	X	X			X					X						EL1
10	21S	01W							X	X												EL1
10	21S	01W							X	X												EL1
10	21S	01W		X	X	X	X	X			X	X			X	X						EL1
10	21S	01W		X	X	X	X	X			X	X			X	X						EL1
23	21S	01W													X			X	X			EL1
23	21S	01W													X			X	X			EL1
24	21S	01W										X	X									EL1
24	21S	01W										X	X									EL1
25	21S	01W							X	X												EL1
25	21S	01W							X	X												EL1
26	21S	01W		X	X			X														EL1
26	21S	01W		X	X			X														EL1
16	21S	02W		X		X	X							X	X							EL1
16	21S	02W		X		X	X							X	X							EL1
16	21S	02W							X	X	X	X	X									EL1
16	21S	02W							X	X	X	X	X									EL1
17	21S	02W												X						X		EL1
17	21S	02W												X						X		EL1
28	21S	02W				X								X	X	X	X					EL1
28	21S	02W				X								X	X	X	X					EL1
02	22S	02W							X	X	X	X	X									EL1
02	22S	02W							X	X	X	X	X									EL1
03	22S	02W					X							X						X		EL1
03	22S	02W					X							X						X		EL1

36	20S	02W														X	X	EL1
36	20S	02W														X	X	EL1

### Water Concern Information

Description	Classification	Rule
Bear Creek Trib	N str-sm	
Bear Creek Trib	N str-sm	
Harris Creek	N str-sm	
Harris Creek	N str-sm	
McCauley Creek	F str-med WP may be required	
McCauley Creek	F str-med WP may be required	
Teeter Creek Trib	N str-sm	
Teeter Creek Trib	N str-sm	
West Fork Prather Creek	N str-sm	
West Fork Prather Creek	N str-sm	
Bluff Creek Trib	N str-sm	
Bluff Creek Trib	N str-sm	
Kizer Creek	N str-sm	
Kizer Creek	N str-sm	
Row River Trib	N str-sm	
Row River Trib	N str-sm	
Smith Ck. Trib Drainage >330Ac	N str-sm WP may be required	
Smith Ck. Trib Drainage >330Ac	N str-sm WP may be required	

### Protected Resources Information

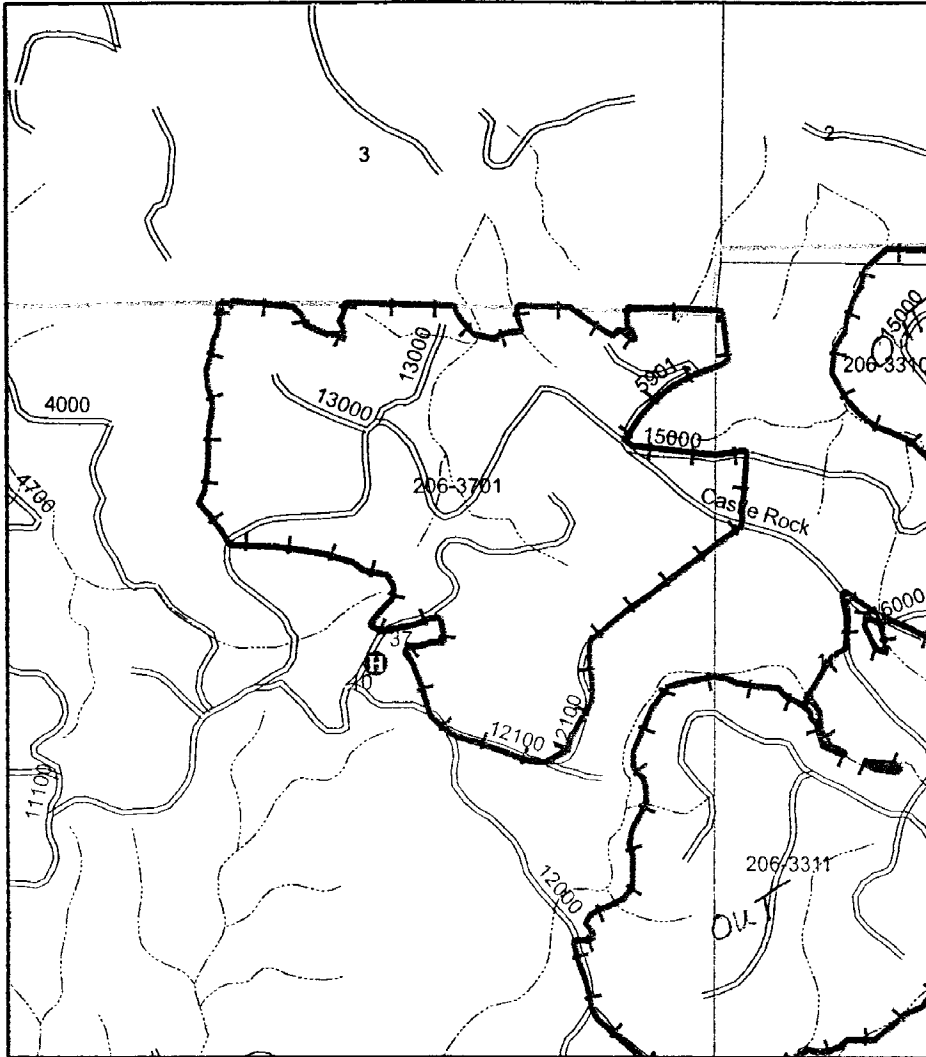
Code Description	Comment	Rule
NSO Northern Spotted Owl Site	WP may be required	
NSO Northern Spotted Owl Site	WP may be required	

Area/Road No. Cover Road 200

Aerial Herbicide Application Report

District: South Valley

Season \_\_\_\_\_



Sec(s)	10		
Twp(s)	20S		
Rge(s)	2W		

Elevation: \_\_\_\_\_ Scale 1" = 1,000'

Unit(s)	Date(s)	Time of Day (Begin/End)
3701		/
		/
		/

Type of Equipment: \_\_\_\_\_  
 Application Method: \_\_\_\_\_  
 Contractor/Co.: \_\_\_\_\_  
 Full name of applicator/certification #: \_\_\_\_\_

FAA No.: \_\_\_\_\_  
 Boom Type: \_\_\_\_\_  
 Nozzle Size: \_\_\_\_\_  
 Pressure: \_\_\_\_\_

Date	Time	Temp °F/°F	Wind Dir/Spd	RH%

Reforestation Unit #: \_\_\_\_\_  
 Chemical Supplier: Helena Wilbur-Ellis  
 Containers rinsed at least 3x & recycled  
 Comments: \_\_\_\_\_

Date \_\_\_\_\_ By \_\_\_\_\_

Note: This record shall be kept for 3 years in accordance with ORS 634.146.

Unit	Acres	Chemical/Ac (Trade Name)		Surfactant-Carrier/Ac		Water G/Acre	Total G/Acre	Site Prep	Release	Target Species
		Chemical								
3701	77									
Actual										

Written plan required? Yes  No

Resource to be protected: \_\_\_\_\_  
 Submitted to: \_\_\_\_\_ Date \_\_\_\_\_  
 Contractor Signed: \_\_\_\_\_ Date \_\_\_\_\_  
 State Approved Date: \_\_\_\_\_

**Additional Requirements**

Neighbor Notification: SNF - Bear Creek

Wetland Protection: \_\_\_\_\_

Open Water/Rainfall: \_\_\_\_\_

T/E Protection: \_\_\_\_\_

Other: \_\_\_\_\_

- Accord Conc., #62719-324
- Arsenal AC, #241-299
- Chopper, #241-296
- Conifer-90, #34704-689
- Escort, #352-439
- Other: \_\_\_\_\_
- Garlon 4, #464-554
- Oust XP, #352-601
- Transline, #62719-259
- Velpar DF, # 352-581
- Other: \_\_\_\_\_
- Other: \_\_\_\_\_

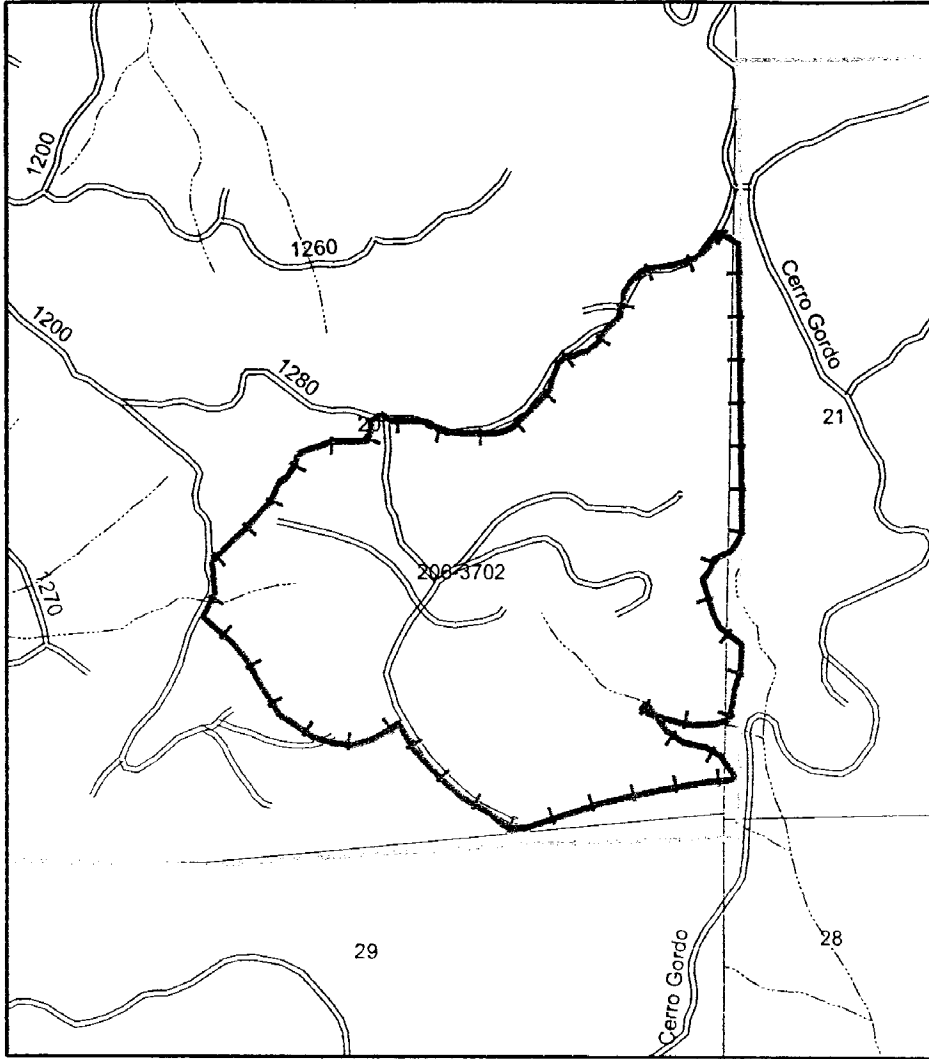
Date State Notification Submitted: \_\_\_\_\_  
**Notes:** 15-day waiting period cannot be waived for aerial spray.  
 Full name of all applicators and trainees applying pesticide must be recorded. All information must be recorded within 30 days following the pesticide application.

Area/Road No. PAID MW

Aerial Herbicide Application Report

District: South Valley

Season \_\_\_\_\_



Sec(s)	20		
Twp(s)	208		
Rge(s)	200		

Elevation: \_\_\_\_\_ Scale 1" = 1,000'

Unit(s)	Date(s)	Time of Day (Begin/End)
3702		/
		/
		/

Type of Equipment: \_\_\_\_\_  
 Application Method: \_\_\_\_\_  
 Contractor/Co.: \_\_\_\_\_  
 Full name of applicator/certification #: \_\_\_\_\_

FAA No.: \_\_\_\_\_  
 Boom Type: \_\_\_\_\_  
 Nozzle Size: \_\_\_\_\_  
 Pressure: \_\_\_\_\_

Date	Time	Temp °F/°C	Wind Dir/Spd	RH%

Reforestation Unit #: \_\_\_\_\_  
 Chemical Supplier: Helena Wilbur-Ellis  
 Containers rinsed at least 3x & recycled  
 Comments: \_\_\_\_\_

Date \_\_\_\_\_ By \_\_\_\_\_

Note: This record shall be kept for 3 years in accordance with ORS 634.146.

Unit	Acres	Chemical/Ac (Trade Name)		Surfactant-Carrier/Ac		Water G/Acre	Total G/Acre	Site Prep	Release	Target Species
		Chemical								
3702	108									
Actual										

Written plan required? Yes  No

Resource to be protected: \_\_\_\_\_  
 Submitted to: \_\_\_\_\_ Date \_\_\_\_\_  
 Contractor Signed: \_\_\_\_\_ Date \_\_\_\_\_  
 State Approved Date: \_\_\_\_\_

- Accord Conc., #62719-324
- Arsenal AC, #241-299
- Chopper, #241-296
- Conifer-90, #34704-689
- Escort, #352-439
- Other: \_\_\_\_\_

- Garlon 4, #464-554
- Oust XP, #352-601
- Transline, #62719-259
- Velpar DF, # 352-581
- Other: \_\_\_\_\_
- Other: \_\_\_\_\_

**Additional Requirements**

Neighbor Notification: SINF - Hanna's csk  
Dorena Lake Trib

Wetland Protection: \_\_\_\_\_

Open Water/Rainfall: \_\_\_\_\_

T/E Protection: \_\_\_\_\_

Other: \_\_\_\_\_

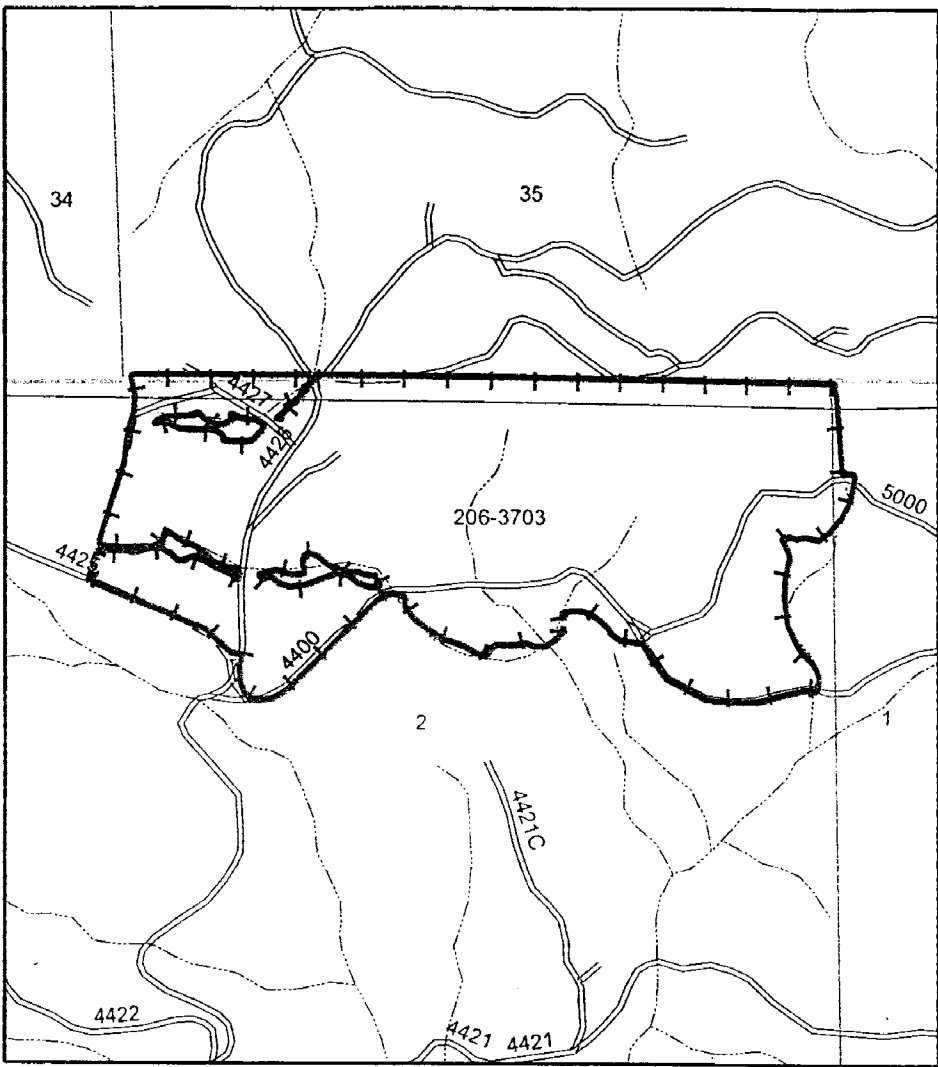
Date State Notification Submitted: \_\_\_\_\_  
**Notes:** 15-day waiting period cannot be waived for aerial spray.  
 Full name of all applicators and trainees applying pesticide must be recorded. All information must be recorded within 30 days following the pesticide application.

Area/Road No. Row 1000 4400

Aerial Herbicide Application Report

District: South Valley

Season \_\_\_\_\_



Sec(s)	<u>2</u>		
Twp(s)	<u>210</u>		
Rge(s)	<u>210</u>		

Elevation: \_\_\_\_\_ Scale 1" = 1,000'

Unit(s)	Date(s)	Time of Day (Begin/End)
<u>210</u>		/
		/
		/

Type of Equipment: \_\_\_\_\_  
 Application Method: \_\_\_\_\_  
 Contractor/Co.: \_\_\_\_\_  
 Full name of applicator/certification #: \_\_\_\_\_

FAA No.: \_\_\_\_\_  
 Boom Type: \_\_\_\_\_  
 Nozzle Size: \_\_\_\_\_  
 Pressure: \_\_\_\_\_

Date	Time	Temp °F/°F	Wind Dir/Spd	RH%

Reforestation Unit #: \_\_\_\_\_  
 Chemical Supplier: Helena Wilbur-Ellis  
 Containers rinsed at least 3x & recycled  
 Comments: \_\_\_\_\_  
 Date \_\_\_\_\_ By \_\_\_\_\_

Note: This record shall be kept for 5 years in accordance with ORS 634.146.

Unit	Acres	Chemical/Ac (Trade Name)				Surfactant-Carrier/Ac				Water G/Acre	Total G/Acre	Site Prep	Release	Target Species
		Chemical												
<u>3703</u>	<u>115</u>													
Actual														

Written plan required? Yes  No

Resource to be protected: \_\_\_\_\_  
 Submitted to: \_\_\_\_\_ Date \_\_\_\_\_  
 Contractor Signed: \_\_\_\_\_ Date \_\_\_\_\_  
 State Approved Date: \_\_\_\_\_

**Additional Requirements**

Neighbor Notification: \_\_\_\_\_  
 Wetland Protection: \_\_\_\_\_  
 Open Water/Rainfall: \_\_\_\_\_  
 T/E Protection: \_\_\_\_\_  
 Other: \_\_\_\_\_

- Accord Conc., #62719-324
- Arsenal AC, #241-299
- Chopper, #241-296
- Conifer-90, #34704-689
- Escort, #352-439
- Other: \_\_\_\_\_
- Garlon 4, #464-554
- Oust XP, #352-601
- Transline, #62719-259
- Velpar DF, # 352-581
- Other: \_\_\_\_\_
- Other: \_\_\_\_\_

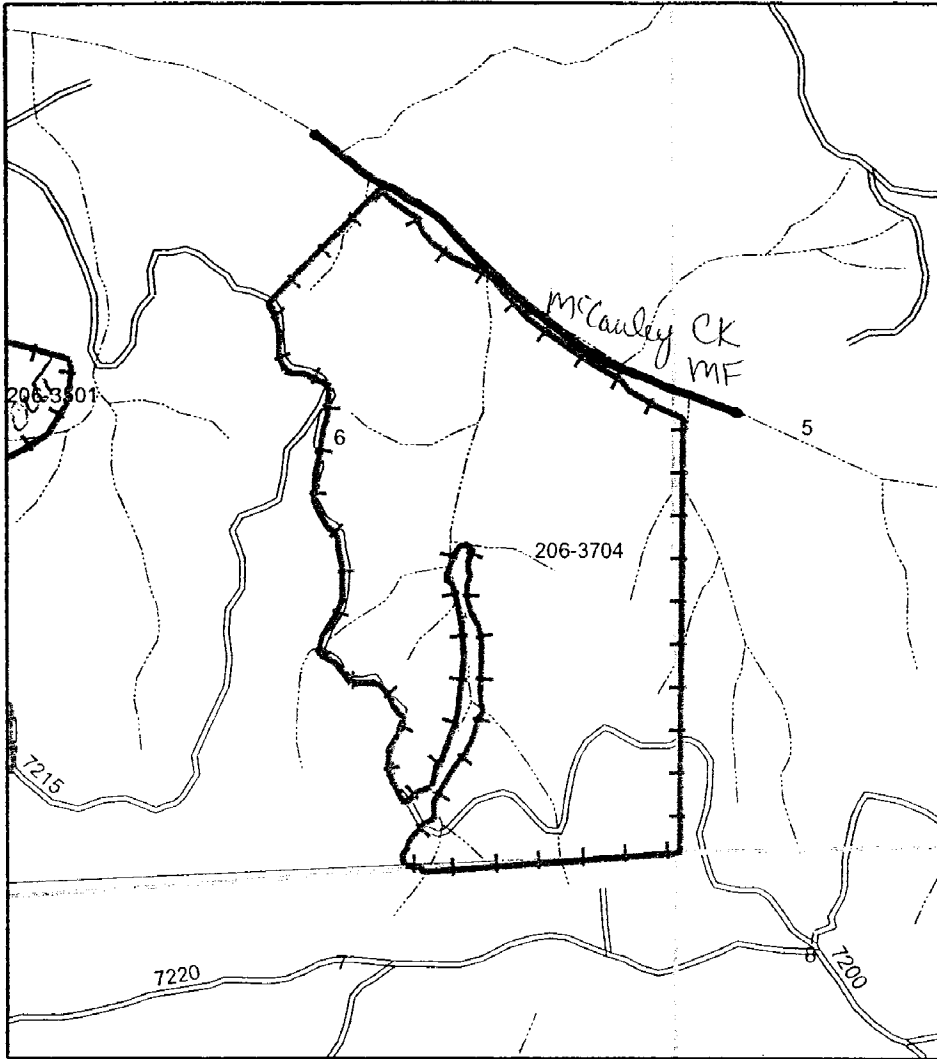
Date State Notification Submitted: \_\_\_\_\_  
**Notes:** 15-day waiting period cannot be waived for aerial spray.  
 Full name of all applicators and trainees applying pesticide must be recorded. All information must be recorded within 30 days following the pesticide application.

Area/Road No. Row 252 7200

Aerial Herbicide Application Report

District: South Valley

Season \_\_\_\_\_



Sec(s)	6		
Twp(s)	215		
Rge(s)	1W		

Elevation: \_\_\_\_\_ Scale 1" = 1,000'

Unit(s)	Date(s)	Time of Day (Begin/End)
3704		/
		/
		/

Type of Equipment: \_\_\_\_\_  
 Application Method: \_\_\_\_\_  
 Contractor/Co.: \_\_\_\_\_  
 Full name of applicator/certification #: \_\_\_\_\_

FAA No.: \_\_\_\_\_  
 Boom Type: \_\_\_\_\_  
 Nozzle Size: \_\_\_\_\_  
 Pressure: \_\_\_\_\_

Date	Time	Temp °F/°C	Wind Dir/Spd	RH%

Reforestation Unit #: \_\_\_\_\_  
 Chemical Supplier: Helena Wilbur-Ellis  
 Containers rinsed at least 3x & recycled  
 Comments: \_\_\_\_\_

Date \_\_\_\_\_ By \_\_\_\_\_

Note: This record shall be kept for 3 years in accordance with ORS 634.146.

Unit	Acres	Chemical/Ac (Trade Name)		Surfactant-Carrier/Ac		Water G/Acre	Total G/Acre	Site Prep	Release	Target Species
		Chemical								
3704	100									
Actual										

Written plan required? Yes  No

Resource to be protected: McCauley CK MF  
 Submitted to: \_\_\_\_\_ Date \_\_\_\_\_  
 Contractor Signed: \_\_\_\_\_ Date \_\_\_\_\_  
 State Approved Date: \_\_\_\_\_

**Additional Requirements**

Neighbor Notification: M-F McCauley CK  
 Wetland Protection: S-W McCauley Trib  
 Open Water/Rainfall: \_\_\_\_\_  
 T/E Protection: \_\_\_\_\_  
 Other: \_\_\_\_\_

Date State Notification Submitted: \_\_\_\_\_  
**Notes:** 15-day waiting period cannot be waived for aerial spray.  
 Full name of all applicators and trainees applying pesticide must be recorded. All information must be recorded within 30 days following the pesticide application.

Accord Conc., #62719-324  
 Arsenal AC, #241-299  
 Chopper, #241-296  
 Conifer-90, #34704-689  
 Escort, #352-439  
 Other: \_\_\_\_\_

Garlon 4, #464-554  
 Oust XP, #352-601  
 Transline, #62719-259  
 Velpar DF, # 352-581  
 Other: \_\_\_\_\_  
 Other: \_\_\_\_\_



South Valley Timberlands  
P.O. Box 1819  
Eugene, OR 97440-1819  
541-744-4600 (phone)  
541-744-4688 (fax)

## WRITTEN PLAN OF OPERATION FOR AERIAL HERBICIDE APPLICATION

Weyerhaeuser Company is planning aerial broadcast spray applications targeting broadleaf and/or herbaceous vegetation near protected resources. This letter is our submission of a written plan of operation for activities within 100 feet of protected resources. The attached plat shows the unit boundaries and resources to be protected. Chemical will not be mixed, handled or staged with 100 feet of protected resources.

No herbicide will be directly applied within 60 feet of the high water mark of any protected resource defined as F or D stream, lakes, significant wetlands and other areas of standing open water greater than one-quarter acre at the time of application. No treatment of timbered buffers left during harvest within 100 feet of protected resources will be done. All application will be done in compliance with the Oregon Forest Practices Rules and label instructions. The helicopter pilot will have a current map and/or aerial photo showing locations of the unit boundaries and resources requiring protection. Application of herbicide within the 100 ft adjacent to the protected resources will be flown parallel to the stream.

Unit # 3704

Legal Description: Sec. 6, T21S R11W

Stream & Classification McCawley Ck - mf

Sincerely,

Date Submitted: 6-29-06

Tally Patton, Forester  
South Valley Area

\_\_\_\_\_  
Operator

\_\_\_\_\_  
Date

\_\_\_\_\_  
Forest Practices Forester

\_\_\_\_\_  
Date

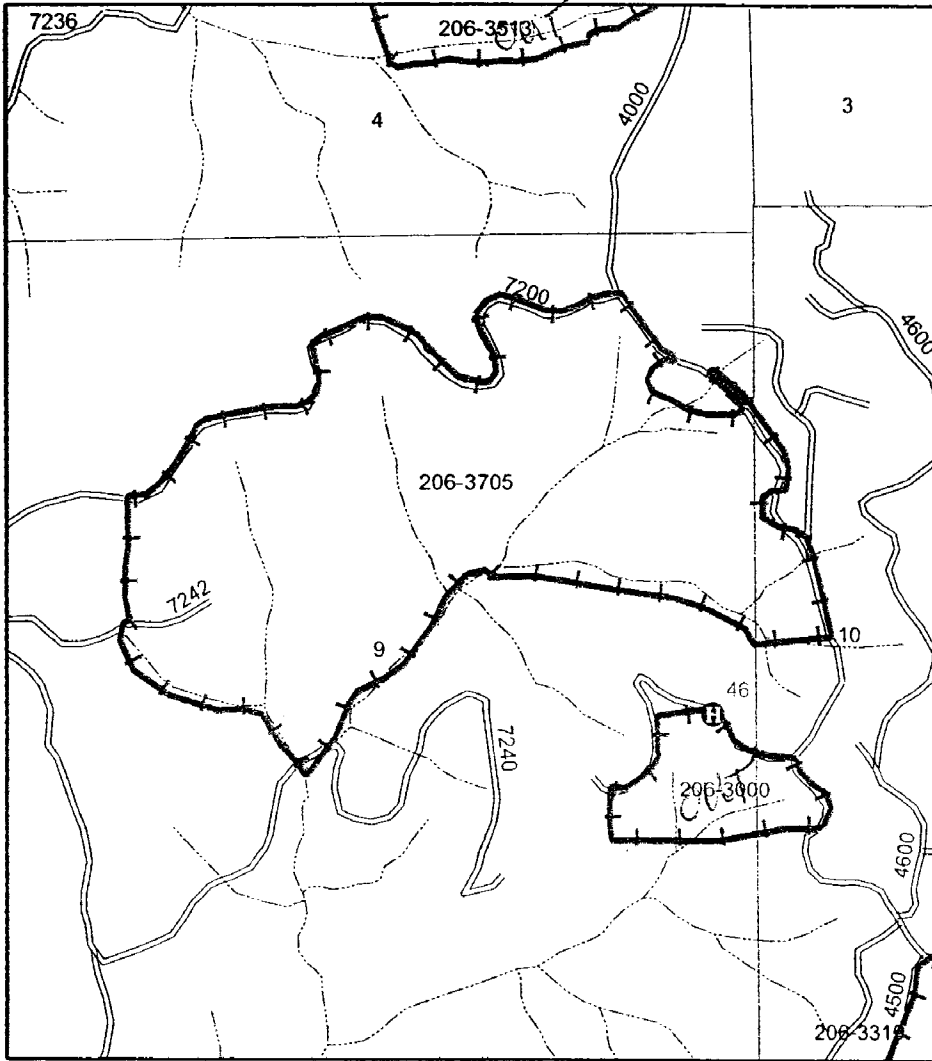


Area/Road No. Row 2400 7200-4000

Aerial Herbicide Application Report

District: South Valley

Season \_\_\_\_\_



Sec(s)	9	10	
Twp(s)	215	215	
Rge(s)	1W	1W	

Elevation: \_\_\_\_\_ Scale 1" = 1,000'

Unit(s)	Date(s)	Time of Day (Begin/End)
3705		/
		/
		/

Type of Equipment: \_\_\_\_\_  
 Application Method: \_\_\_\_\_  
 Contractor/Co.: \_\_\_\_\_  
 Full name of applicator/certification #: \_\_\_\_\_

FAA No.: \_\_\_\_\_  
 Boom Type: \_\_\_\_\_  
 Nozzle Size: \_\_\_\_\_  
 Pressure: \_\_\_\_\_

Date	Time	Temp °F/°F	Wind Dir/Spd	RH%

Reforestation Unit #: \_\_\_\_\_  
 Chemical Supplier: Helena Wilbur-Ellis  
 Containers rinsed at least 3x & recycled  
 Comments: \_\_\_\_\_

Date \_\_\_\_\_ By \_\_\_\_\_

Note: This record shall be kept for 3 years in accordance with ORS 634.146.

Unit	Acres	Chemical/Ac (Trade Name)		Surfactant-Carrier/Ac		Water G/Acre	Total G/Acre	Site Prep	Release	Target Species
		Chemical								
3705	100									
Actual										

Written plan required? Yes  No

Resource to be protected: \_\_\_\_\_  
 Submitted to: \_\_\_\_\_ Date \_\_\_\_\_  
 Contractor Signed: \_\_\_\_\_ Date \_\_\_\_\_  
 State Approved Date: \_\_\_\_\_

**Additional Requirements**

Neighbor Notification: SNF Teeter Crk Trib

Wetland Protection: \_\_\_\_\_

Open Water/Rainfall: \_\_\_\_\_

T/E Protection: \_\_\_\_\_

Other: \_\_\_\_\_

Date State Notification Submitted: \_\_\_\_\_  
 Notes: 15-day waiting period cannot be waived for aerial spray.  
 Full name of all applicators and trainees applying pesticide must be recorded. All information must be recorded within 30 days following the pesticide application.

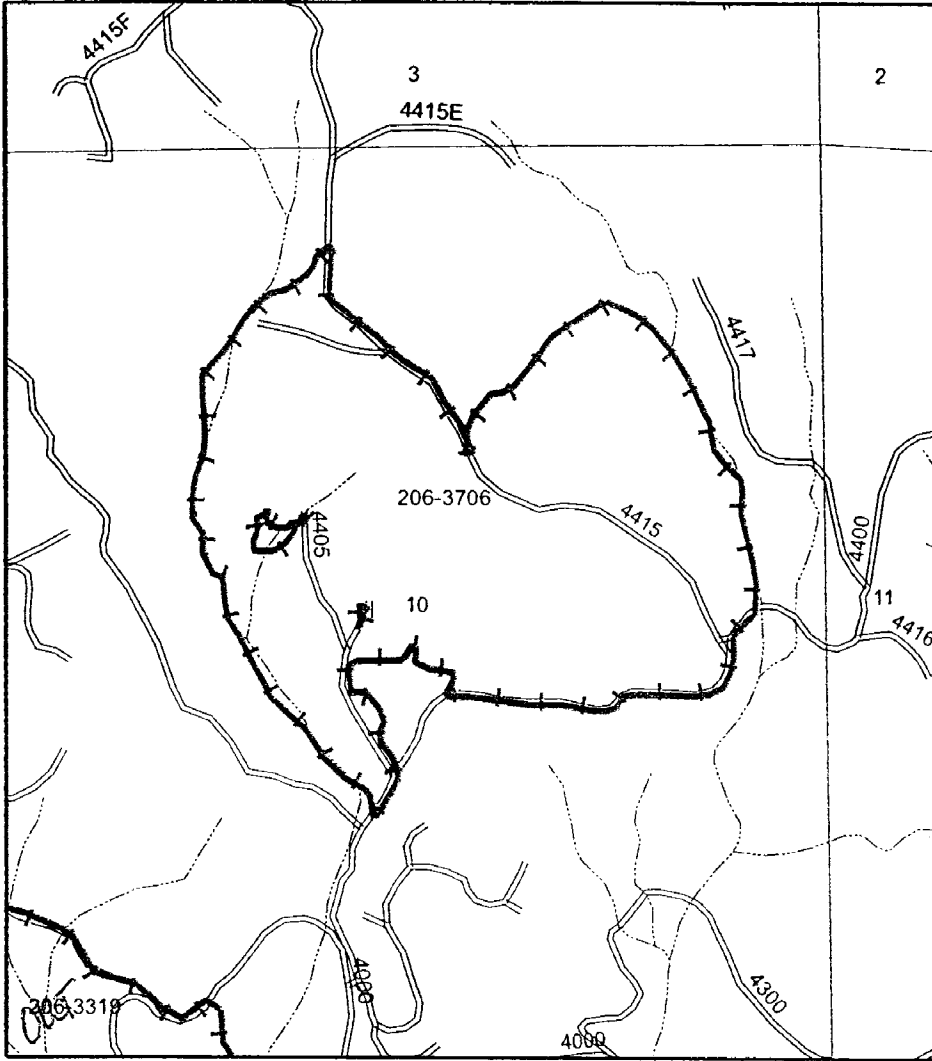
- Accord Conc., #62719-324
- Arsenal AC, #241-299
- Chopper, #241-296
- Conifer-90, #34704-689
- Escort, #352-439
- Other: \_\_\_\_\_
- Garlon 4, #464-554
- Oust XP, #352-601
- Transline, #62719-259
- Velpar DF, # 352-581
- Other: \_\_\_\_\_
- Other: \_\_\_\_\_

Area/Road No. 206-3706 4415

Aerial Herbicide Application Report

District: South Valley

Season \_\_\_\_\_



Sec(s)	10		
Twp(s)	2E		
Rge(s)	1W		

Elevation: \_\_\_\_\_ Scale 1" = 1,000'

Unit(s)	Date(s)	Time of Day (Begin/End)
3706		/
		/
		/

Type of Equipment: \_\_\_\_\_  
 Application Method: \_\_\_\_\_  
 Contractor/Co.: \_\_\_\_\_  
 Full name of applicator/certification #: \_\_\_\_\_

FAA No.: \_\_\_\_\_  
 Boom Type: \_\_\_\_\_  
 Nozzle Size: \_\_\_\_\_  
 Pressure: \_\_\_\_\_

Date	Time	Temp °F/°F	Wind Dir/Spd	RH%

Reforestation Unit #: \_\_\_\_\_  
 Chemical Supplier: Helena Wilbur-Ellis  
 Containers rinsed at least 3x & recycled  
 Comments: \_\_\_\_\_

Date \_\_\_\_\_ By \_\_\_\_\_

Note: This record shall be kept for 3 years in accordance with ORS 634.146.

Unit	Acres	Chemical/Ac (Trade Name)		Surfactant-Carrier/Ac		Water G/Acre	Total G/Acre	Site Prep	Release	Target Species
		Chemical								
3706	110									
Actual										

Written plan required? Yes  No

Resource to be protected: \_\_\_\_\_  
 Submitted to: \_\_\_\_\_ Date \_\_\_\_\_  
 Contractor Signed: \_\_\_\_\_ Date \_\_\_\_\_  
 State Approved Date: \_\_\_\_\_

- Accord Conc., #62719-324
- Arsenal AC, #241-299
- Chopper, #241-296
- Conifer-90, #34704-689
- Escort, #352-439
- Other: \_\_\_\_\_
- Garlon 4, #464-554
- Oust XP, #352-601
- Transline, #62719-259
- Velpar DF, # 352-581
- Other: \_\_\_\_\_
- Other: \_\_\_\_\_

**Additional Requirements**

Neighbor Notification: SWP Tech Crk Trib

Wetland Protection: \_\_\_\_\_

Open Water/Rainfall: \_\_\_\_\_

T/E Protection: \_\_\_\_\_

Other: \_\_\_\_\_

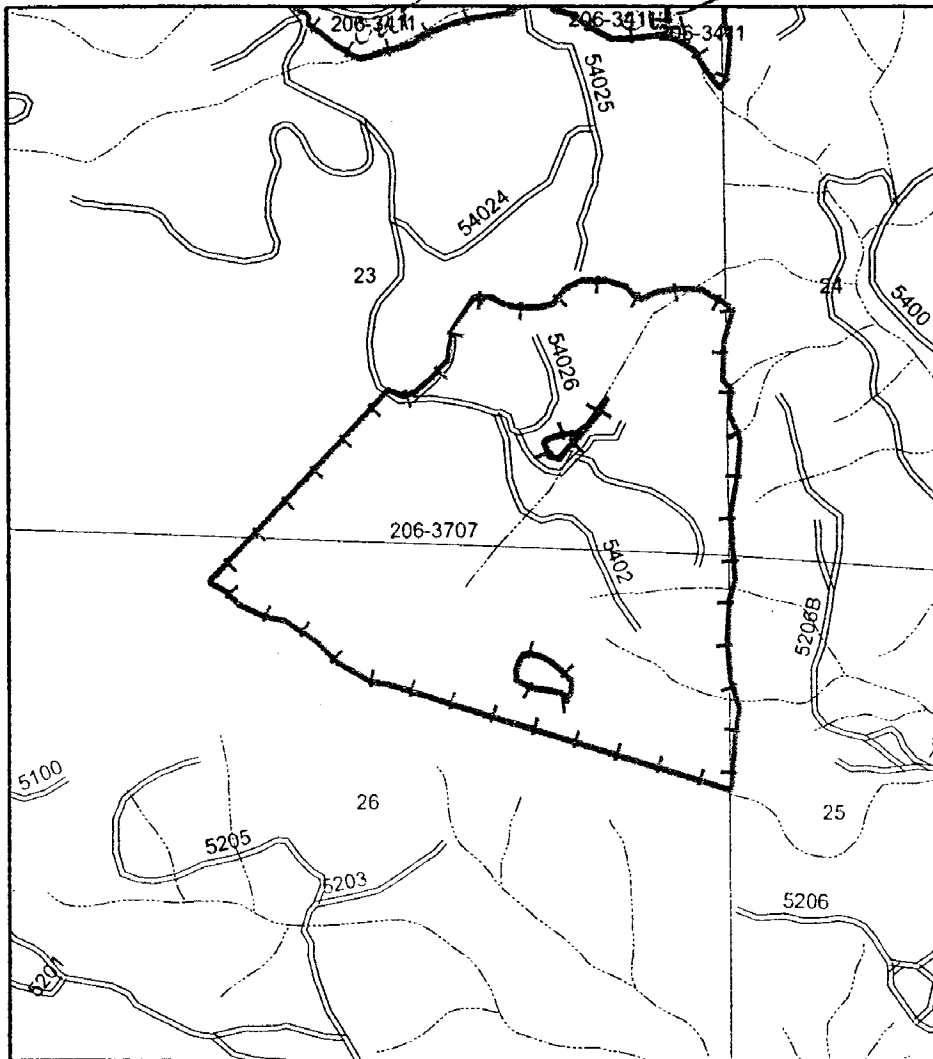
Date State Notification Submitted: \_\_\_\_\_  
 Notes: 15-day waiting period cannot be waived for aerial spray.  
 Full name of all applicators and trainees applying pesticide must be recorded. All information must be recorded within 30 days following the pesticide application.

Area/Road No. 064-11100-11000

Aerial Herbicide Application Report

District: South Valley

Season \_\_\_\_\_



Sec(s)	22	24	26/25
Twp(s)	215	215	215
Rge(s)	1W	1W	1W

Elevation: \_\_\_\_\_ Scale 1" = 1,000'

Unit(s)	Date(s)	Time of Day (Begin/End)
		/
		/
		/

Type of Equipment: \_\_\_\_\_  
 Application Method: \_\_\_\_\_  
 Contractor/Co.: \_\_\_\_\_  
 Full name of applicator/certification #: \_\_\_\_\_

FAA No.: \_\_\_\_\_  
 Boom Type: \_\_\_\_\_  
 Nozzle Size: \_\_\_\_\_  
 Pressure: \_\_\_\_\_

Date	Time	Temp °F/°F	Wind Dir/Spd	RH%

Reforestation Unit #: \_\_\_\_\_  
 Chemical Supplier: Helena Wilbur-Ellis  
 Containers rinsed at least 3x & recycled  
 Comments: \_\_\_\_\_

Date \_\_\_\_\_ By \_\_\_\_\_

Note: This record shall be kept for 3 years in accordance with ORS 6.34.146.

Unit	Acres	Chemical/Ac (Trade Name)		Surfactant-Carrier/Ac		Water G/Acre	Total G/Acre	Site Prep	Release	Target Species
		Chemical								
3707	96									
Actual										

Written plan required? Yes  No

Resource to be protected: \_\_\_\_\_  
 Submitted to: \_\_\_\_\_ Date \_\_\_\_\_  
 Contractor Signed: \_\_\_\_\_ Date \_\_\_\_\_  
 State Approved Date: \_\_\_\_\_

- Accord Conc., #62719-324
- Arsenal AC, #241-299
- Chopper, #241-296
- Conifer-90, #34704-689
- Escort, #352-439
- Other: \_\_\_\_\_
- Garlon 4, #464-554
- Oust XP, #352-601
- Transline, #62719-259
- Velpar DF, # 352-581
- Other: \_\_\_\_\_
- Other: \_\_\_\_\_

**Additional Requirements**

Neighbor Notification: S/NF West Fork Path-Cut Tr.b

Wetland Protection: \_\_\_\_\_

Open Water/Rainfall: \_\_\_\_\_

T/E Protection: \_\_\_\_\_

Other: \_\_\_\_\_

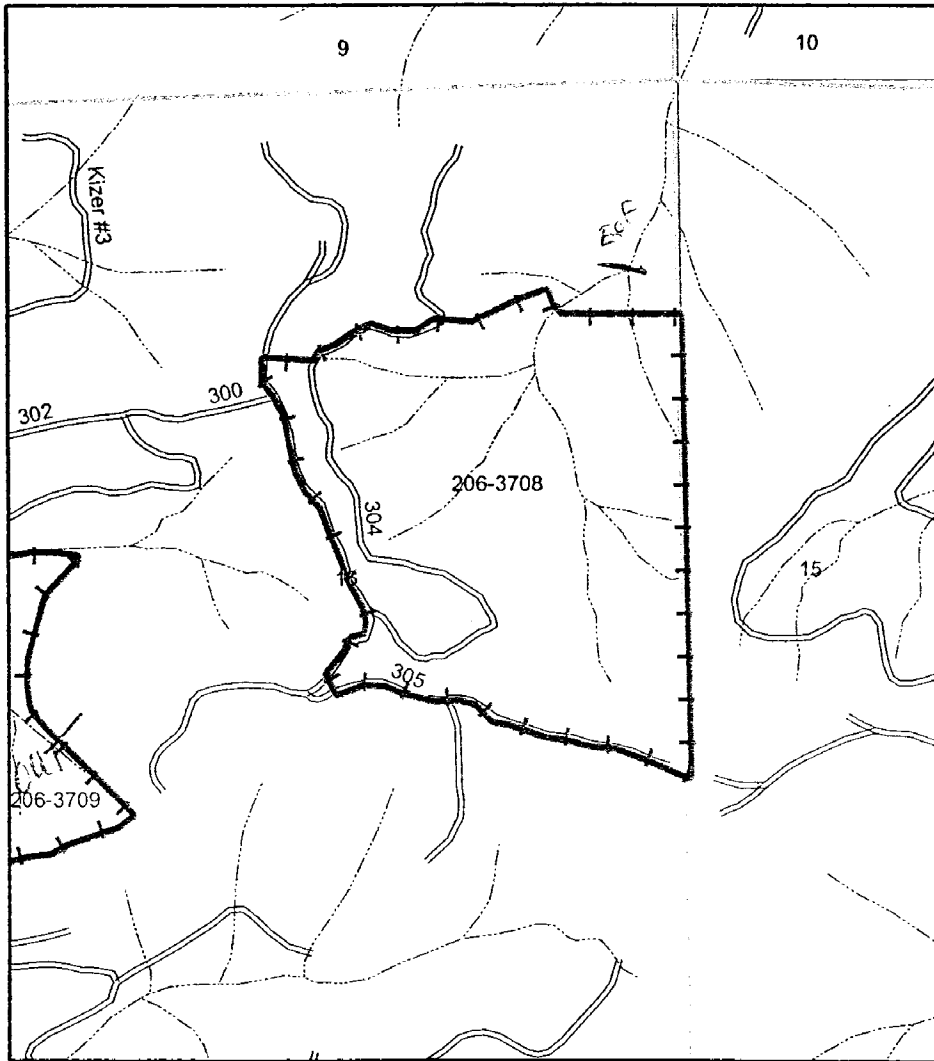
Date State Notification Submitted: \_\_\_\_\_  
 Notes: 15-day waiting period cannot be waived for aerial spray.  
 Full name of all applicators and trainees applying pesticide must be recorded. All information must be recorded within 30 days following the pesticide application.

Area/Road No. Kiser #3

Aerial Herbicide Application Report

District: South Valley

Season \_\_\_\_\_



Sec(s)	<u>16</u>		
Twp(s)	<u>21E</u>		
Rge(s)	<u>2W</u>		

Elevation: \_\_\_\_\_ Scale 1" = 1,000'

Unit(s)	Date(s)	Time of Day (Begin/End)
<u>3708</u>		/
		/
		/

Type of Equipment: \_\_\_\_\_  
 Application Method: \_\_\_\_\_  
 Contractor/Co.: \_\_\_\_\_  
 Full name of applicator/certification #: \_\_\_\_\_

FAA No.: \_\_\_\_\_  
 Boom Type: \_\_\_\_\_  
 Nozzle Size: \_\_\_\_\_  
 Pressure: \_\_\_\_\_

Date	Time	Temp °F/°F	Wind Dir/Spd	RH%

Reforestation Unit #: \_\_\_\_\_  
 Chemical Supplier: Helena Wilbur-Ellis  
 Containers rinsed at least 3x & recycled  
 Comments: \_\_\_\_\_

Date \_\_\_\_\_ By \_\_\_\_\_

Note: This record shall be kept for 3 years in accordance with ORS 634.146.

Unit	Acres	Chemical/Ac (Trade Name)		Surfactant-Carrier/Ac		Water G/Acre	Total G/Acre	Site Prep	Release	Target Species
		Chemical								
<u>3708</u>	<u>90</u>									
Actual										

Written plan required? Yes  No

Resource to be protected: \_\_\_\_\_  
 Submitted to: \_\_\_\_\_ Date \_\_\_\_\_  
 Contractor Signed: \_\_\_\_\_ Date \_\_\_\_\_  
 State Approved Date: \_\_\_\_\_

- |                          |                       |
|--------------------------|-----------------------|
| Accord Conc., #62719-324 | Carlon 4, #464-554    |
| Arsenal AC, #241-299     | Oust XP, #352-601     |
| Chopper, #241-296        | Transline, #62719-259 |
| Conifer-90, #34704-689   | Velpar DF, # 352-581  |
| Escort, #352-439         | Other: _____          |
| Other: _____             | Other: _____          |

**Additional Requirements**

Neighbor Notification: SNF Bluff Crk Trib

Wetland Protection: \_\_\_\_\_

Open Water/Rainfall: \_\_\_\_\_

T/E Protection: \_\_\_\_\_

Other: \_\_\_\_\_

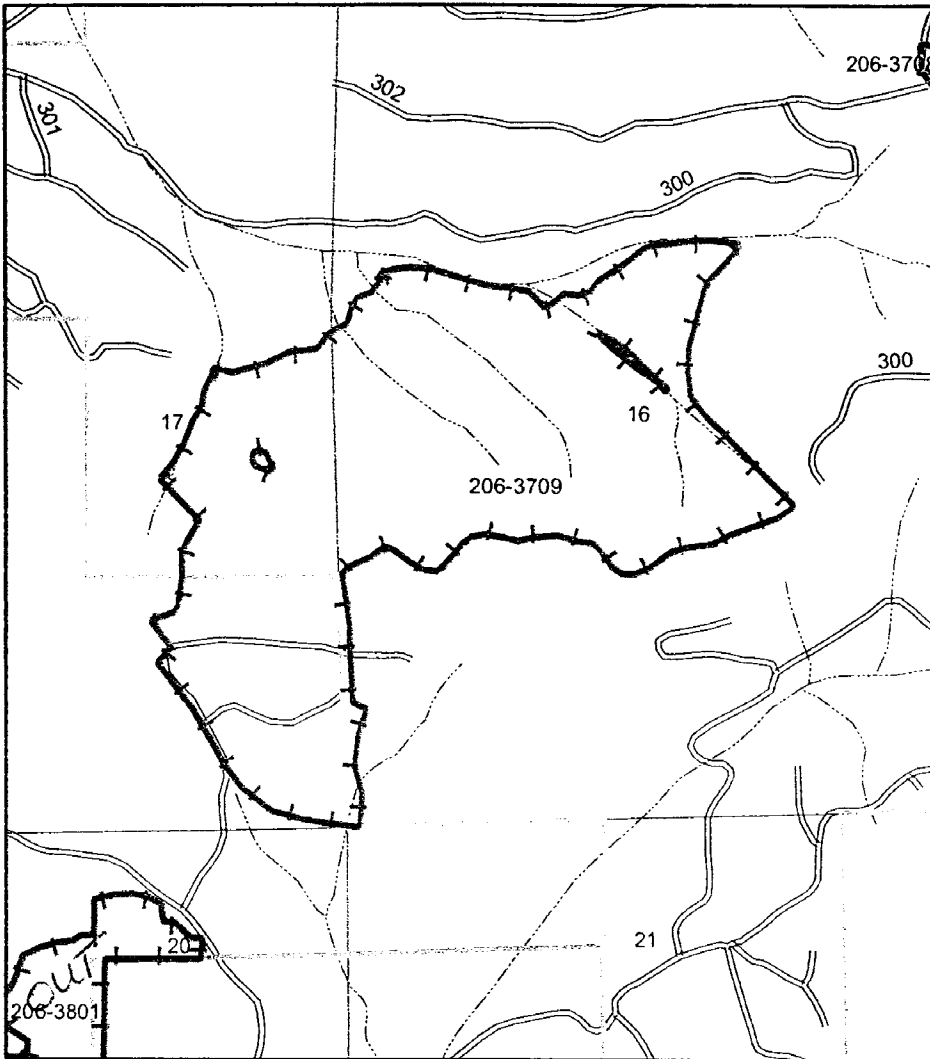
Date State Notification Submitted: \_\_\_\_\_  
 Notes: 15-day waiting period cannot be waived for aerial spray.  
 Full name of all applicators and trainees applying pesticide must be recorded. All information must be recorded within 30 days following the pesticide application.

Area/Road No. Kizer Drain

Aerial Herbicide Application Report

District: South Valley

Season \_\_\_\_\_



Sec(s)	16	17	
Twp(s)	21S	21E	
Rge(s)	200	200	

Elevation: \_\_\_\_\_ Scale 1" = 1,000'

Unit(s)	Date(s)	Time of Day (Begin/End)
3709		/
		/
		/

Type of Equipment: \_\_\_\_\_  
 Application Method: \_\_\_\_\_  
 Contractor/Co.: \_\_\_\_\_  
 Full name of applicator/certification #: \_\_\_\_\_

FAA No.: \_\_\_\_\_  
 Boom Type: \_\_\_\_\_  
 Nozzle Size: \_\_\_\_\_  
 Pressure: \_\_\_\_\_

Date	Time	Temp °F/F	Wind Dir/Spd	RH%

Reforestation Unit #: \_\_\_\_\_  
 Chemical Supplier: Helena Wilbur-Ellis  
 Containers rinsed at least 3x & recycled  
 Comments: \_\_\_\_\_

Date \_\_\_\_\_ By \_\_\_\_\_

Note: This record shall be kept for 3 years in accordance with ORS 634.146.

Unit	Acres	Chemical/Ac (Trade Name)		Surfactant-Carrier/Ac				Water G/Acre	Total G/Acre	Site Prep	Release	Target Species
		Chemical										
3709	119											
Actual												

Written plan required? Yes  No

Resource to be protected: \_\_\_\_\_  
 Submitted to: \_\_\_\_\_ Date \_\_\_\_\_  
 Contractor Signed: \_\_\_\_\_ Date \_\_\_\_\_  
 State Approved Date: \_\_\_\_\_

Accord Conc., #62719-324  
 Arsenal AC, #241-299  
 Chopper, #241-296  
 Conifer-90, #34704-689  
 Escort, #352-439  
 Other: \_\_\_\_\_

Garlon 4, #464-554  
 Oust XP, #352-601  
 Transline, #62719-259  
 Velpar DF, # 352-581  
 Other: \_\_\_\_\_  
 Other: \_\_\_\_\_

**Additional Requirements**

Neighbor Notification: S NE Kizer Crk 6 Twp's  
 Wetland Protection: \_\_\_\_\_  
 Open Water/Rainfall: \_\_\_\_\_  
 T/E Protection: \_\_\_\_\_  
 Other: \_\_\_\_\_

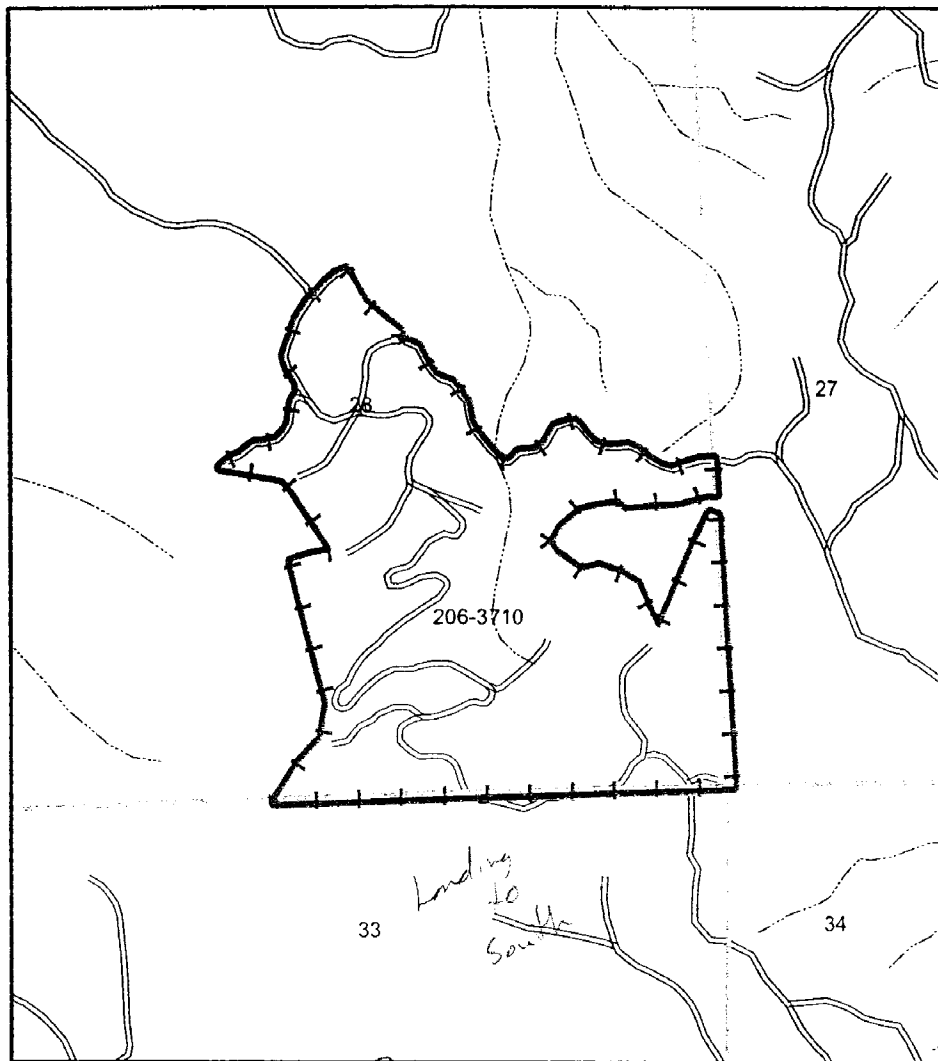
Date State Notification Submitted: \_\_\_\_\_  
 Notes: 15-day waiting period cannot be waived for aerial spray.  
 Full name of all applicators and trainees applying pesticide must be recorded. All information must be recorded within 30 days following the pesticide application.

Area/Road No. 206-3710

Aerial Herbicide Application Report

District: South Valley

Season \_\_\_\_\_



Sec(s)	<u>27</u>		
Twp(s)	<u>215</u>		
Rge(s)	<u>20</u>		

Elevation: \_\_\_\_\_ Scale 1" = 1,000'

Unit(s)	Date(s)	Time of Day (Begin/End)
<u>3710</u>		/
		/
		/

Type of Equipment: \_\_\_\_\_  
 Application Method: \_\_\_\_\_  
 Contractor/Co.: \_\_\_\_\_  
 Full name of applicator/certification #: \_\_\_\_\_

FAA No.: \_\_\_\_\_  
 Boom Type: \_\_\_\_\_  
 Nozzle Size: \_\_\_\_\_  
 Pressure: \_\_\_\_\_

Date	Time	Temp °F/°F	Wind Dir/Spd	RH%

Reforestation Unit #: \_\_\_\_\_  
 Chemical Supplier: Helena Wilbur-Ellis  
 Containers rinsed at least 3x & recycled  
 Comments: \_\_\_\_\_

Date \_\_\_\_\_ By \_\_\_\_\_

Note: This record shall be kept for 3 years in accordance with ORS 634.146.

Unit	Acres	Chemical/Ac (Trade Name)		Surfactant-Carrier/Ac		Water G/Acre	Total G/Acre	Site Prep	Release	Target Species
		Chemical								
<u>3710</u>	<u>81</u>									
Actual										

Written plan required? Yes  No

Resource to be protected: \_\_\_\_\_  
 Submitted to: \_\_\_\_\_ Date \_\_\_\_\_  
 Contractor Signed: \_\_\_\_\_ Date \_\_\_\_\_  
 State Approved Date: \_\_\_\_\_

Accord Conc., #62719-324  
 Arsenal AC, #241-299  
 Chopper, #241-296  
 Conifer-90, #34704-689  
 Escort, #352-439  
 Other: \_\_\_\_\_

Garlon 4, #464-554  
 Oust XP, #352-601  
 Transline, #62719-259  
 Velpar DF, # 352-581  
 Other: \_\_\_\_\_  
 Other: \_\_\_\_\_

**Additional Requirements**

Neighbor Notification: NSD

Wetland Protection: \_\_\_\_\_

Open Water/Rainfall: \_\_\_\_\_

T/E Protection: \_\_\_\_\_

Other: \_\_\_\_\_

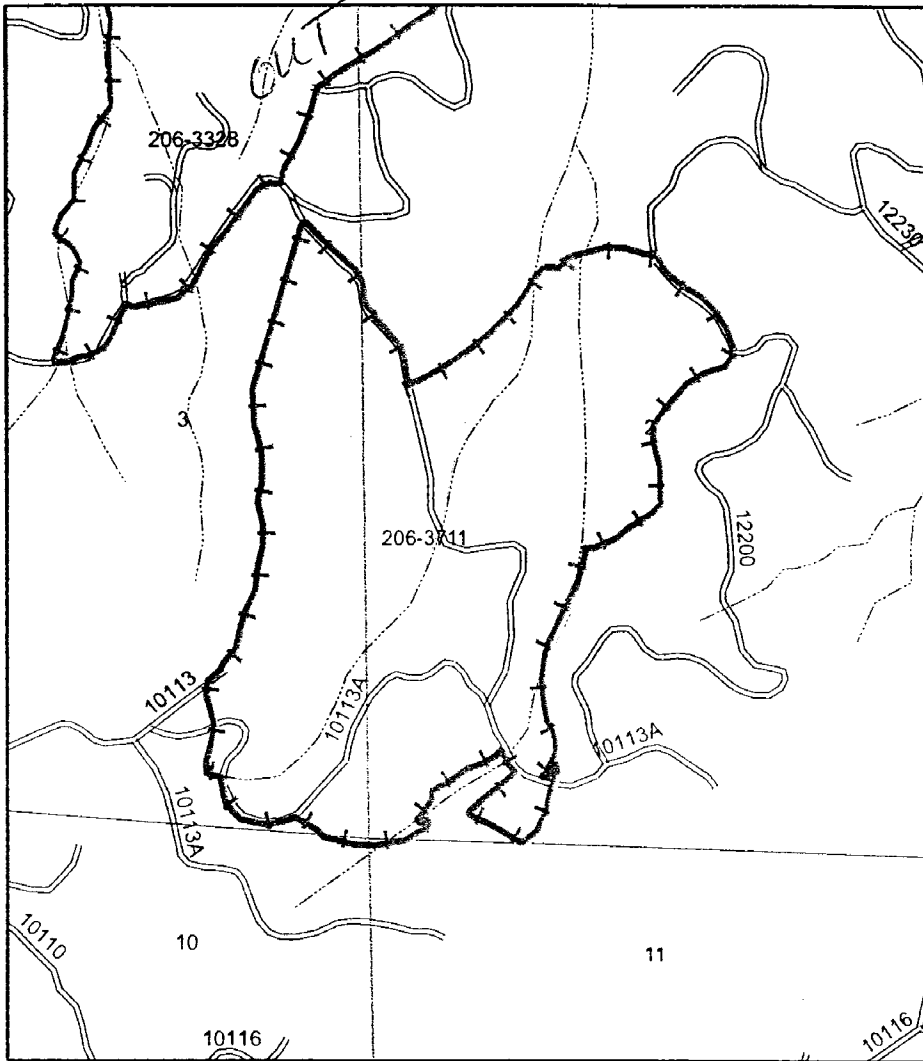
Date State Notification Submitted: \_\_\_\_\_  
**Notes:** 15-day waiting period cannot be waived for aerial spray.  
 Full name of all applicators and trainees applying pesticide must be recorded. All information must be recorded within 30 days following the pesticide application.

Area/Road No. Pine 102 1020/10125

Aerial Herbicide Application Report

District: South Valley

Season \_\_\_\_\_



Sec(s)	2	3	
Twp(s)	225	225	
Rge(s)	100	100	

Elevation: \_\_\_\_\_ Scale 1" = 1,000'

Unit(s)	Date(s)	Time of Day (Begin/End)
3711		/
		/
		/

Type of Equipment: \_\_\_\_\_  
 Application Method: \_\_\_\_\_  
 Contractor/Co.: \_\_\_\_\_  
 Full name of applicator/certification #: \_\_\_\_\_  
 FAA No.: \_\_\_\_\_  
 Boom Type: \_\_\_\_\_  
 Nozzle Size: \_\_\_\_\_  
 Pressure: \_\_\_\_\_

Date	Time	Temp °F/°F	Wind Dir/Spd	RH%

Reforestation Unit #: \_\_\_\_\_  
 Chemical Supplier: Helena Wilbur-Ellis  
 Containers rinsed at least 3x & recycled  
 Comments: \_\_\_\_\_  
 Date \_\_\_\_\_ By \_\_\_\_\_

Note: This record shall be kept for 3 years in accordance with ORS 634.146.

Unit	Acres	Chemical/Ac (Trade Name)		Surfactant-Carrier/Ac		Water G/Acre	Total G/Acre	Site Prep	Release	Target Species
		Chemical								
3711	185									
Actual										

Written plan required? Yes  No

Resource to be protected: \_\_\_\_\_  
 Submitted to: \_\_\_\_\_ Date \_\_\_\_\_  
 Contractor Signed: \_\_\_\_\_ Date \_\_\_\_\_  
 State Approved Date: \_\_\_\_\_

Accord Conc., #62719-324  
 Arsenal AC, #241-299  
 Chopper, #241-296  
 Conifer-90, #34704-689  
 Escort, #352-439  
 Other: \_\_\_\_\_

Garlon 4, #464-554  
 Oust XP, #352-601  
 Transline, #62719-259  
 Velpar DF, # 352-581  
 Other: \_\_\_\_\_  
 Other: \_\_\_\_\_

Additional Requirements	
<input type="checkbox"/>	Neighbor Notification: <u>SNF - low risk Trib</u>
<input type="checkbox"/>	Wetland Protection: _____
<input type="checkbox"/>	Open Water/Rainfall: _____
<input type="checkbox"/>	T/E Protection: _____
<input type="checkbox"/>	Other: _____

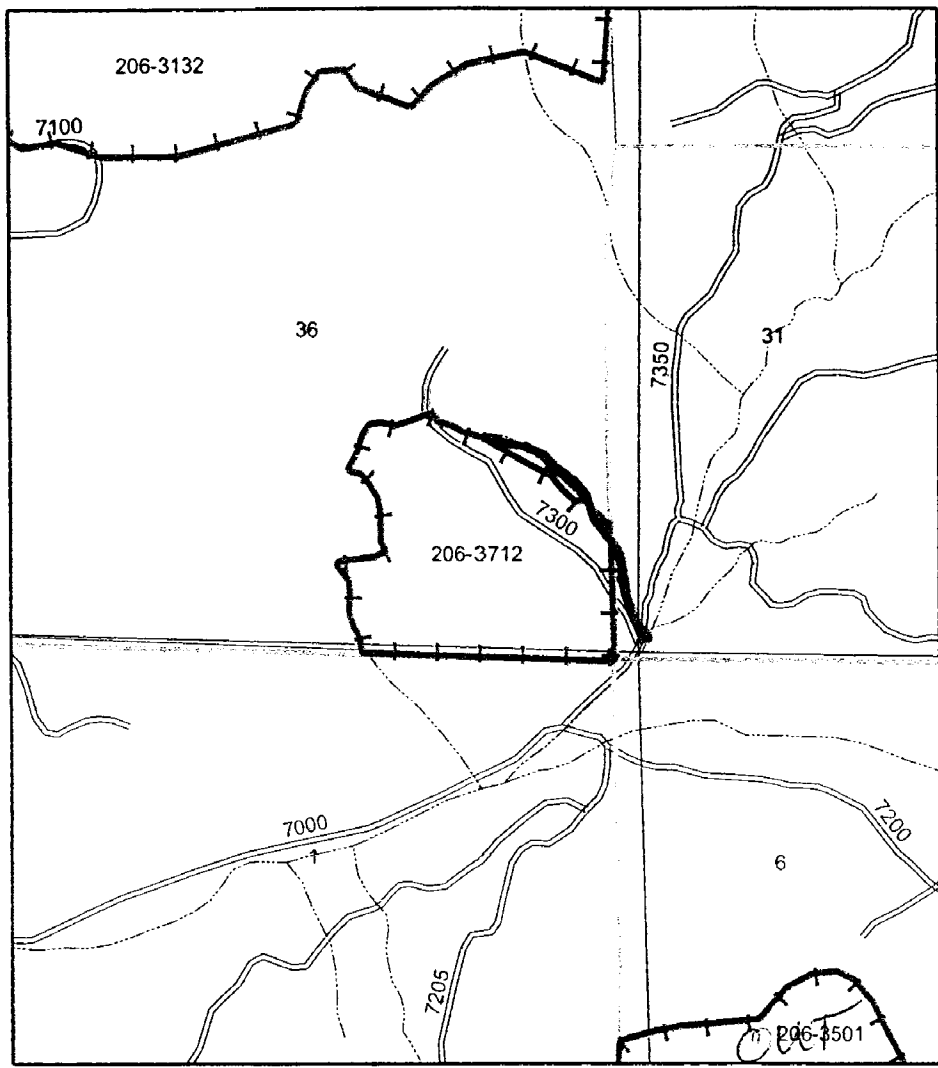
Date State Notification Submitted: \_\_\_\_\_  
 Notes: 15-day waiting period cannot be waived for aerial spray.  
 Full name of all applicators and trainees applying pesticide must be recorded. All information must be recorded within 30 days following the pesticide application.

Area/Road No. Rowl River 7300

Aerial Herbicide Application Report

District: South Valley

Season \_\_\_\_\_



Sec(s)	36		
Twp(s)	208		
Rge(s)	700		

Elevation: \_\_\_\_\_ Scale 1" = 1,000'

Unit(s)	Date(s)	Time of Day (Begin/End)
3712		/
		/
		/

Type of Equipment: \_\_\_\_\_  
 Application Method: \_\_\_\_\_  
 Contractor/Co.: \_\_\_\_\_  
 Full name of applicator/certification #: \_\_\_\_\_

FAA No.: \_\_\_\_\_  
 Boom Type: \_\_\_\_\_  
 Nozzle Size: \_\_\_\_\_  
 Pressure: \_\_\_\_\_

Date	Time	Temp °F/°F	Wind Dir/Spd	RH%

Reforestation Unit #: \_\_\_\_\_  
 Chemical Supplier: Helena Wilbur-Ellis  
 Containers rinsed at least 3x & recycled  
 Comments: \_\_\_\_\_  
 Date \_\_\_\_\_ By \_\_\_\_\_

Note: This record shall be kept for 3 years in accordance with ORS 634.146.

Unit	Acres	Chemical/Ac (Trade Name)		Surfactant-Carrier/Ac		Water G/Acre	Total G/Acre	Site Prep	Release	Target Species
		Chemical								
3712	28									
Actual										

Written plan required? Yes  No

Resource to be protected: SNF > 330 acs.  
 Submitted to: \_\_\_\_\_ Date \_\_\_\_\_  
 Contractor Signed: \_\_\_\_\_ Date \_\_\_\_\_  
 State Approved Date: \_\_\_\_\_

**Additional Requirements**

Neighbor Notification: SNF - Smith Creek Trib

Wetland Protection: \_\_\_\_\_

Open Water/Rainfall: \_\_\_\_\_

T/E Protection: \_\_\_\_\_

Other: \_\_\_\_\_

Date State Notification Submitted: \_\_\_\_\_  
**Notes:** 15-day waiting period cannot be waived for aerial spray.  
 Full name of all applicators and trainees applying pesticide must be recorded. All information must be recorded within 30 days following the pesticide application.

Accord Conc., #62719-324  
 Arsenal AC, #241-299  
 Chopper, #241-296  
 Conifer-90, #34704-689  
 Escort, #352-439  
 Other: \_\_\_\_\_

Garlon 4, #464-554  
 Oust XP, #352-601  
 Transline, #62719-259  
 Velpar DF, # 352-581  
 Other: \_\_\_\_\_  
 Other: \_\_\_\_\_





South Valley Timberlands  
P.O. Box 1819  
Eugene, OR 97440-1819  
541-744-4600 (phone)  
541-744-4688 (fax)

## WRITTEN PLAN OF OPERATION FOR AERIAL HERBICIDE APPLICATION

Weyerhaeuser Company is planning aerial broadcast spray applications targeting broadleaf and/or herbaceous vegetation near protected resources. This letter is our submission of a written plan of operation for activities within 100 feet of protected resources. The attached plat shows the unit boundaries and resources to be protected. Chemical will not be mixed, handled or staged with 100 feet of protected resources.

No herbicide will be directly applied within 60 feet of the high water mark of any protected resource defined as F or D stream, lakes, significant wetlands and other areas of standing open water greater than one-quarter acre at the time of application. No treatment of timbered buffers left during harvest within 100 feet of protected resources will be done. All application will be done in compliance with the Oregon Forest Practices Rules and label instructions. The helicopter pilot will have a current map and/or aerial photo showing locations of the unit boundaries and resources requiring protection. Application of herbicide within the 100 ft adjacent to the protected resources will be flown parallel to the stream.

Unit # 3712

Legal Description: Sec. 36 T20S R2W

Stream & Classification SNF > 330' acs.

Sincerely,

Date Submitted: 6-29-06

Tally Patton, Forester  
South Valley Area

\_\_\_\_\_  
Operator

\_\_\_\_\_  
Date

\_\_\_\_\_  
Forest Practices Forester

\_\_\_\_\_  
Date