

State of Oregon  
Department of Forestry / Department of Revenue  
Notification number: 2006-771-55702 [77122246] Tashs Fall Site-Prep & Release

Attached is the processed information from the Notification of Operation and/or Application for Permits.

Please review this information and retain for future reference.

- Notice is given to the State Forester that an operation will be conducted on the lands described herein (ORS 527.670).

- A permit to operate power driven machinery is issued for the lands described herein (ORS 477.625)

I. WHERE TIMBER HARVESTING IS PART OF THE PROPOSED OPERATION:

A. NOTICE TO TIMBER OWNER: Party owning the harvested timber at the point it is first measured is shown in the section marked TIMBER OWNER and is responsible for payment of Oregon timber taxes.

B. NOTICE TO LAND OWNER: Party shown in the section marked LAND OWNER is responsible for reforestation of the site if so required.

II. WRITTEN PLANS:

- A WRITTEN PLAN may be required before certain activities can commence on the Operation.

A WRITTEN PLAN may be required for the situations indicated by an  below. A WRITTEN PLAN must be submitted or a WRITTEN WAIVER must be obtained from the State Forester before any portion of the operation may commence.

- Within 100 feet of a large lake or Type F or Type D stream. [OAR 629-605-170(1)(a)]

- Within 300 feet of a wildlife resource site listed in the 1984 ODF/ODFW Cooperative Agreement. [OAR 629-605-170(1)(b)]

- Within 300 feet of any resource identified in the Divisions 645 or 665 of the administrative rules. [OAR 629-605-170(1)(c)]

- Within 300 feet of a state or federally listed threatened or endangered wildlife resource site. [OAR 629-605-170(1)(d)]

Please contact the Oregon Department of Forestry forester named on the Unit Information sheet for further information on requirements that may be necessary to meet before any activity/operation begins.

Signed by Tally Patton - representing the Land owner.

(Subscriber)

District: **South Cascade**

Office: **Eastern Lane**

County: **Lane**

WOSTOT:

Received by ODF on June 30, 2006 at 1515

**\*15 DAY WAITING PERIOD REQUIRED\***

**\*\*\*\*\* NOTICE \*\*\*\*\***

The State Forester has determined that the following items requiring your attention are located within or adjacent to your operation area:

- Concerns  - Resources  - Water

See Unit Information on subsequent pages for details.

Operator:

Weyerhaeuser Company-South Valley  
85647 Highway 99 South  
Eugene, OR 97405

Phone: ( 541 ) 744-4600

Land owner:

Weyerhaeuser Company-South Valley  
85647 Highway 99 South  
Eugene, OR 97405

Phone: ( 541 ) 744-4600

Timber owner:

Phone:

Marvin D. Brown  
State Forester

Lena Tucker  
District Forester

Unit: 1

Status: Active

Stewardship Forester: Marvin Vetter

Phone number: (541) 726-3588

Start date: 8/01/2006 End date: 12/31/2006

Site conditions: Lake or Stream within 100 ft  
Slope of 35% to 65%  
No mass soil movement

FP = L

FPA = H

Acres: 696 Feet: Estimated harvest: MBF

Activity: Herbicide Application

Methods: Aerial

Brand name: Accord CRT, Accord Conc., Oust XP

Carrier: H2O

Additives: Activator 90, Induce, Liberate, MSO

App rate: None

Other information: Oust Extra, Chopper, Escort, Arsenal

Sc	Twp	Rge	Government lot	NE				NW				SW				SE				Harv tax	Reg use
				n e	n w	s w	s e	n e	n w	s w	s e	n e	n w	s w	s e	n e	n w	s w	s e		
14	22S	04W		X	X	X	X							X	X	X	X			EL1	
14	22S	04W		X	X	X	X							X	X	X	X			EL1	
24	22S	04W						X	X			X	X	X	X					EL1	
24	22S	04W						X	X			X	X	X	X					EL1	
07	23S	03W				X	X					X			X	X	X	X		EL1	
07	23S	03W				X	X					X			X	X	X	X		EL1	
08	23S	03W										X	X							EL1	
08	23S	03W										X	X							EL1	
27	22S	03W							X			X								EL1	
27	22S	03W							X			X								EL1	
28	22S	03W				X	X													EL1	
28	22S	03W				X	X													EL1	
30	23S	03W							X	X										EL1	
30	23S	03W							X	X										EL1	
19	23S	03W												X		X	X			EL1	
19	23S	03W												X		X	X			EL1	
30	23S	03W		X	X			X												EL1	
30	23S	03W		X	X			X												EL1	
26	23S	03W						X	X											EL1	
26	23S	03W						X	X											EL1	
27	23S	03W				X	X													EL1	
27	23S	03W				X	X													EL1	
17	23S	03W									X	X								EL1	
17	23S	03W									X	X								EL1	
18	23S	03W											X	X	X	X				EL1	
18	23S	03W											X	X	X	X				EL1	
19	23S	03W		X	X															EL1	
19	23S	03W		X	X															EL1	
20	23S	03W						X												EL1	
20	23S	03W						X												EL1	
36	22S	03W				X		X	X	X										EL1	
36	22S	03W				X		X	X	X										EL1	

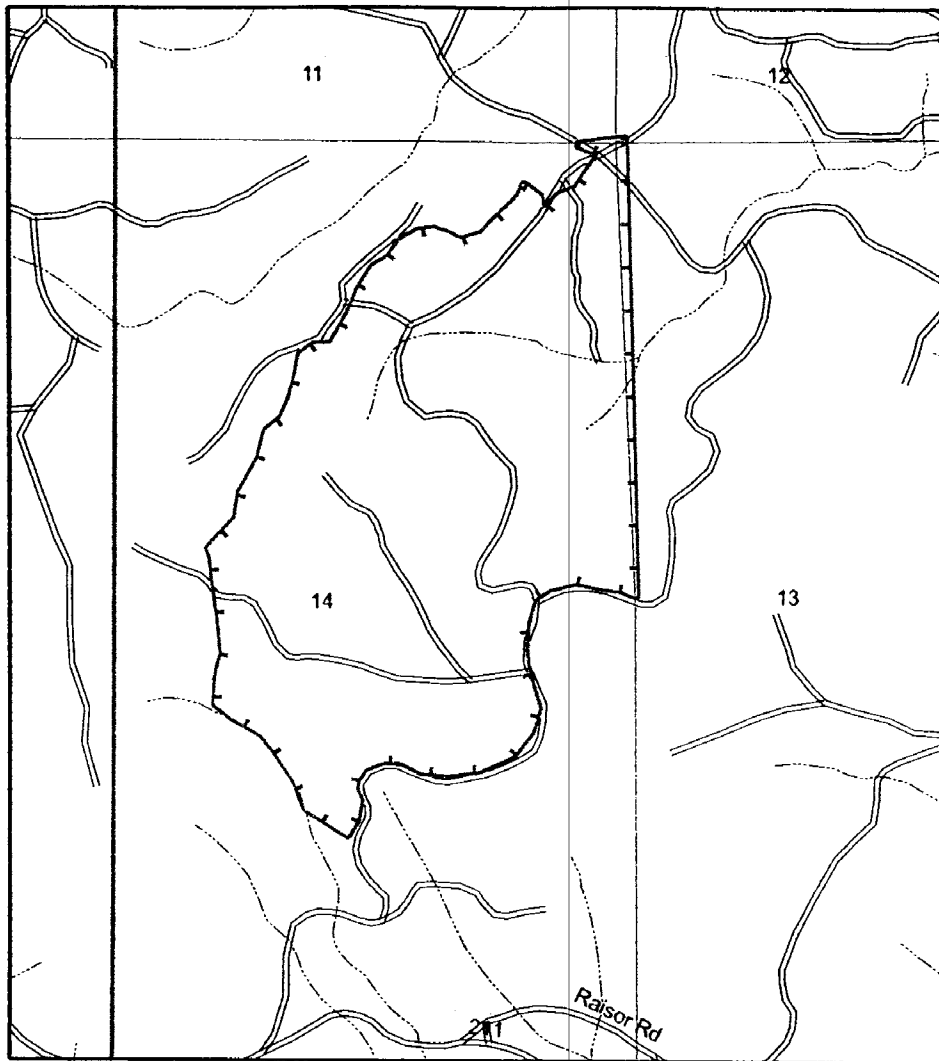
Description	Classification	Rule
Numbers Creek	N str-sm	
Numbers Creek	N str-sm	
Beaver Creek Trib	N str-sm	
Beaver Creek Trib	N str-sm	
Anderson Creek Trib	N str-sm	
Anderson Creek Trib	N str-sm	
Blood Creek Trib	F str-sm WP may be	required
Blood Creek Trib	F str-sm WP may be	required
Little River Trib	N str-sm	
Little River Trib	N str-sm	
Brauti Creek/Trib	F str-sm WP may be	required
Brauti Creek/Trib	F str-sm WP may be	required
Garoutte Creek Trib	F str-sm WP may be	required
Garoutte Creek Trib	F str-sm WP may be	required
Little River	F str-med WP may be	required
Little River	F str-med WP may be	required
Carlson Creek	F str-sm WP may be	required
Carlson Creek	F str-sm WP may be	required
Garoutte Creek	F str-lg WP may be	required
Garoutte Creek	F str-lg WP may be	required
Jasper Creek Trib	N str-sm	
Jasper Creek Trib	N str-sm	

Area/Road No. RAISOR RD NE

Aerial Herbicide Application Report

District: South Valley

Season FALL 06



Sec(s)	14		
Twp(s)	22.5		
Rge(s)	4W		

Elevation: 20-23 Scale 1" = 1,000'

Unit(s)	Date(s)	Time of Day (Begin/End)
		/
		/
		/

Type of Equipment: HELICOPTER  
 Application Method: BROADCAST  
 Contractor/Co.: \_\_\_\_\_  
 Full name of applicator/certification #: \_\_\_\_\_

FAA No.: \_\_\_\_\_  
 Boom Type: \_\_\_\_\_  
 Nozzle Size: \_\_\_\_\_  
 Pressure: \_\_\_\_\_

Date	Time	Temp °F/F	Wind Dir/Spd	RH%

Reforestation Unit #: N/A  
 Chemical Supplier: Helena Wilbur-Ellis  
 Containers rinsed at least 3x & recycled  
 Comments: \_\_\_\_\_

Date \_\_\_\_\_ By \_\_\_\_\_

Note: This record shall be kept for 3 years in accordance with ORS 634.146.

Unit	Acres	Chemical/Ac (Trade Name)		Surfactant-Carrier/Ac		Water G/Acre	Total G/Acre	Site Prep	Release	Target Species
		Chemical								
4701	112									
Actual										

Written plan required? Yes  No  SNF

Resource to be protected: \_\_\_\_\_  
 Submitted to: \_\_\_\_\_ Date \_\_\_\_\_  
 Contractor Signed: \_\_\_\_\_ Date \_\_\_\_\_  
 State Approved Date: \_\_\_\_\_

Accord Conc., #62719-324  
 Arsenal AC, #241-299  
 Chopper, #241-296  
 Conifer-90, #34704-689  
 Escort, #352-439  
 Other: \_\_\_\_\_

Garlon 4, #464-554  
 Oust XP, #352-601  
 Transline, #62719-259  
 Velpar DF, # 352-581  
 Other: \_\_\_\_\_  
 Other: \_\_\_\_\_

**Additional Requirements**

- Neighbor Notification: SNF - Numbers Crk
- Wetland Protection: \_\_\_\_\_
- Open Water/Rainfall: \_\_\_\_\_
- T/E Protection: \_\_\_\_\_
- Other: \_\_\_\_\_

Date State Notification Submitted: EILANE

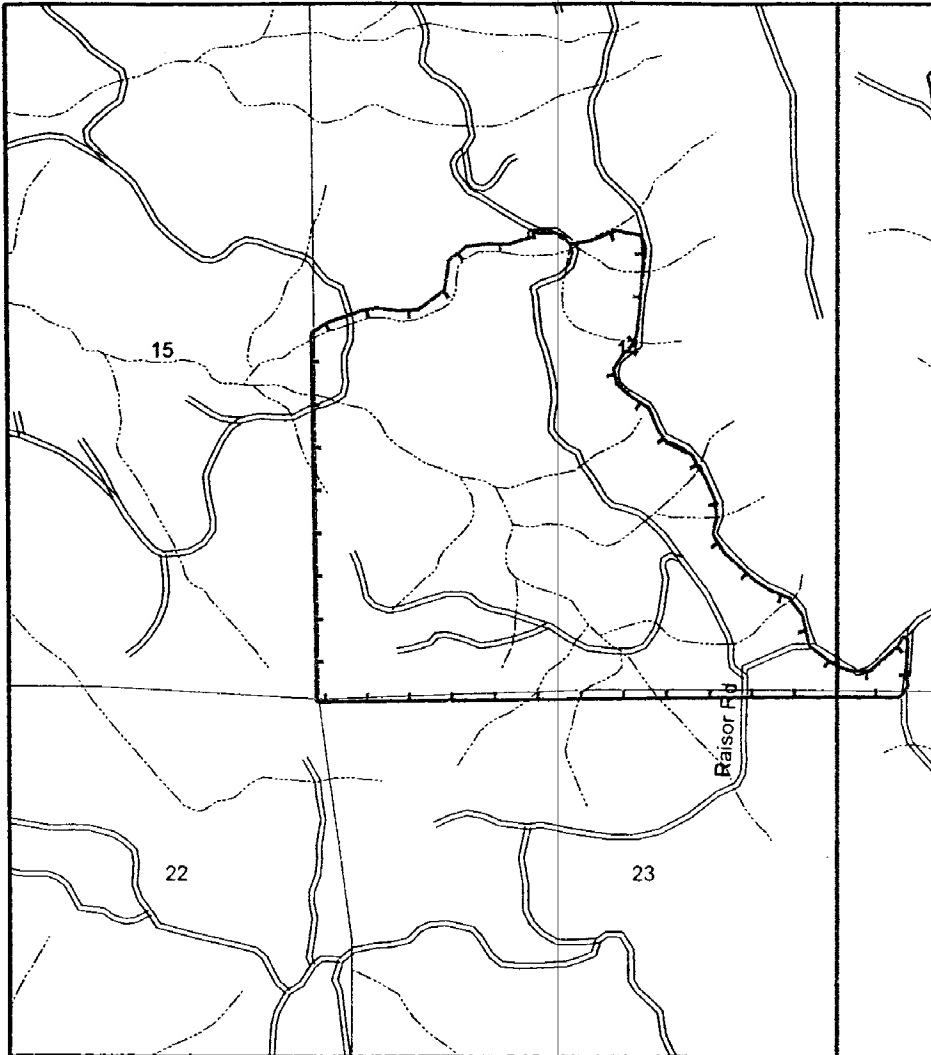
Notes: 15-day waiting period cannot be waived for aerial spray.  
 Full name of all applicators and trainees applying pesticide must be recorded. All information must be recorded within 30 days following the pesticide application.

Area/Road No. RAISOR RD SW

Aerial Herbicide Application Report

District: South Valley

Season FALL 06



Sec(s)	<u>14</u>		
Twp(s)	<u>22S</u>		
Rge(s)	<u>4W</u>		

Elevation: 110-20 Scale 1" = 1,000'

Unit(s)	Date(s)	Time of Day (Begin/End)
		/
		/
		/

Type of Equipment: HELICOPTER  
 Application Method: BROADCAST  
 Contractor/Co.: \_\_\_\_\_  
 Full name of applicator/certification #: \_\_\_\_\_

FAA No.: \_\_\_\_\_  
 Boom Type: \_\_\_\_\_  
 Nozzle Size: \_\_\_\_\_  
 Pressure: \_\_\_\_\_

Date	Time	Temp °F/F	Wind Dir/Spd	RH%

Reforestation Unit #: N/A  
 Chemical Supplier: Helena Wilbur-Ellis  
 Containers rinsed at least 3x & recycled  
 Comments: \_\_\_\_\_

Date \_\_\_\_\_ By \_\_\_\_\_

Note: This record shall be kept for 3 years in accordance with ORS 634.146.

Unit	Acres	Chemical/Ac (Trade Name)		Surfactant-Carrier/Ac		Water G/Acre	Total G/Acre	Site Prep	Release	Target Species
		Chemical								
<u>4702</u>	<u>97</u>									
<u>Douglas</u>	<u>95</u>									
<u>EL</u>	<u>2</u>									
Actual										

Written plan required? Yes  No  SNF

Resource to be protected: \_\_\_\_\_  
 Submitted to: \_\_\_\_\_ Date \_\_\_\_\_  
 Contractor Signed: \_\_\_\_\_ Date \_\_\_\_\_  
 State Approved Date: \_\_\_\_\_

Accord Conc., #62719-324  
 Arsenal AC, #241-299  
 Chopper, #241-296  
 Conifer-90, #34704-689  
 Escort, #352-439  
 Other: \_\_\_\_\_

Garlon 4, #464-554  
 Oust XP, #352-601  
 Transline, #62719-259  
 Velpar DF, # 352-581  
 Other: \_\_\_\_\_  
 Other: \_\_\_\_\_

**Additional Requirements**

Neighbor Notification: \_\_\_\_\_  
 Wetland Protection: \_\_\_\_\_  
 Open Water/Rainfall: \_\_\_\_\_  
 T/E Protection: \_\_\_\_\_  
 Other: \_\_\_\_\_

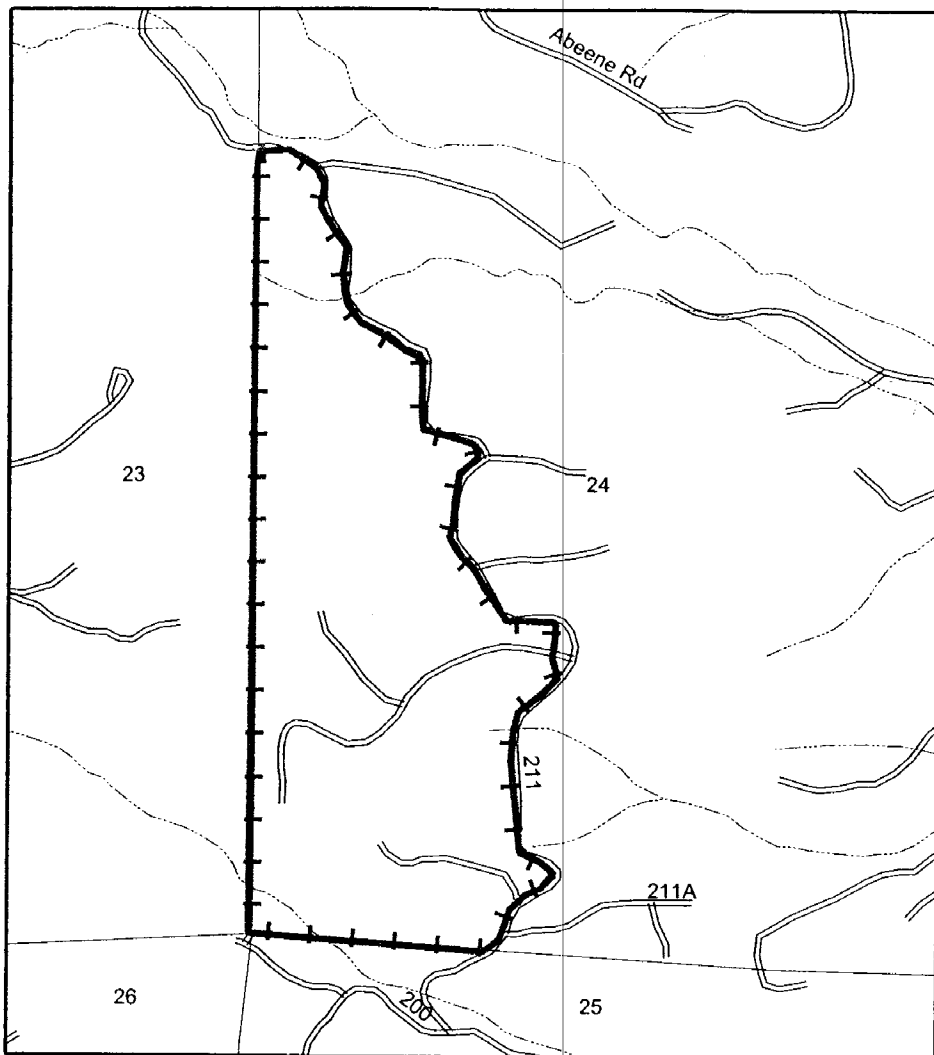
Date State Notification Submitted: ELIENE/DOUGLAS  
 Notes: 15-day waiting period cannot be waived for aerial spray.  
 Full name of all applicators and trainees applying pesticide must be recorded. All information must be recorded within 30 days following the pesticide application.

Area/Road No. SPIKE BJT-5

Aerial Herbicide Application Report

District: South Valley

Season FALL 06



Sec(s)	24		
Twp(s)	225		
Rge(s)	400		

Elevation: 17-19 Scale 1" = 1,000'

Unit(s)	Date(s)	Time of Day (Begin/End)
		/
		/
		/

Type of Equipment: HELICOPTER

Application Method: AERIAL BROADCAST

Contractor/Co.: \_\_\_\_\_

Full name of applicator/certification #: \_\_\_\_\_

FAA No.: \_\_\_\_\_

Boom Type: \_\_\_\_\_

Nozzle Size: \_\_\_\_\_

Pressure: \_\_\_\_\_

Date	Time	Temp °F/F	Wind Dir/Spd	RH%

Reforestation Unit #: N/A

Chemical Supplier: Helena Wilbur-Ellis

Containers rinsed at least 3x & recycled

Comments: \_\_\_\_\_

Date \_\_\_\_\_ By \_\_\_\_\_

Note: This record shall be kept for 3 years in accordance with ORS 634.146.

Unit	Acres	Chemical/Ac (Trade Name)		Surfactant-Carrier/Ac		Water G/Acre	Total G/Acre	Site Prep	Release	Target Species
		Chemical								
4703	103							✓		GRASS + WEEDS
Actual										

Written plan required? Yes  No

Resource to be protected: \_\_\_\_\_  
 Submitted to: \_\_\_\_\_ Date: \_\_\_\_\_  
 Contractor Signed: \_\_\_\_\_ Date: \_\_\_\_\_  
 State Approved Date: \_\_\_\_\_

- Accord Conc., #62719-324
- Arsenal AC, #241-299
- Chopper, #241-296
- Conifer-90, #34704-689
- Escort, #352-439
- Other: \_\_\_\_\_
- Garlon 4, #464-554
- Oust XP, #352-601
- Transline, #62719-259
- Velpar DF, # 352-581
- Other: \_\_\_\_\_
- Other: \_\_\_\_\_

**Additional Requirements**

Neighbor Notification: SNF Beaver Crk Trib

Wetland Protection: SNF Anderson Crk Trib

Open Water/Rainfall: \_\_\_\_\_

T/E Protection: \_\_\_\_\_

Other: \_\_\_\_\_

Date State Notification Submitted: ELANE

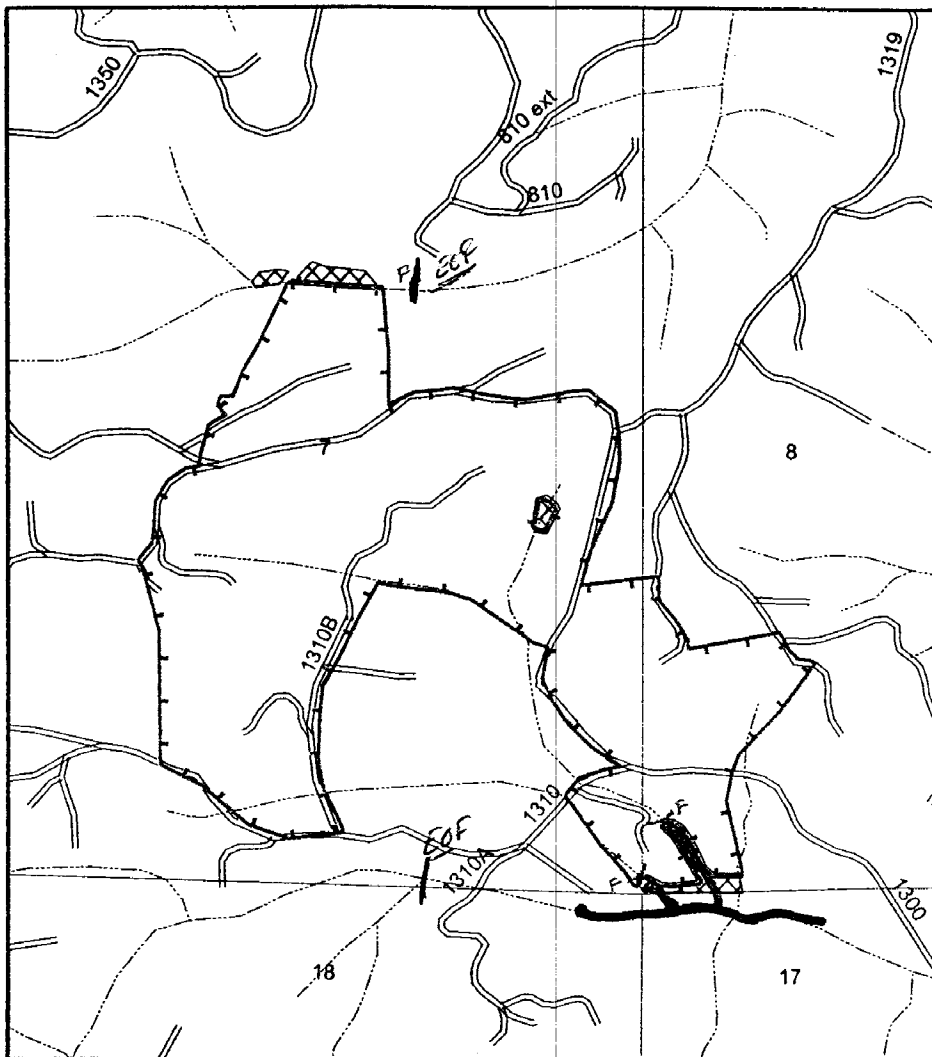
Notes: 15-day waiting period cannot be waived for aerial spray.  
 Full name of all applicators and trainees applying pesticide must be recorded. All information must be recorded within 30 days following the pesticide application.

Area/Road No. LITTLE RIVER 1310

Aerial Herbicide Application Report

District: South Valley

Season FALL 06



Sec(s)	7	8	
Twp(s)	235	235	
Rge(s)	3W	3W	

Elevation: 13-18 Scale 1" = 1,000'

Unit(s)	Date(s)	Time of Day (Begin/End)
		/
		/
		/

Type of Equipment: HELICOPTER

Application Method: BROADCAST

Contractor/Co.: \_\_\_\_\_

Full name of applicator/certification #: \_\_\_\_\_

FAA No.: \_\_\_\_\_

Boom Type: \_\_\_\_\_

Nozzle Size: \_\_\_\_\_

Pressure: \_\_\_\_\_

Date	Time	Temp °F/°F	Wind Dir/Spd	RH%

Reforestation Unit #: N/A

Chemical Supplier: Helena Wilbur-Ellis

Containers rinsed at least 3x & recycled

Comments: \_\_\_\_\_

Date \_\_\_\_\_ By \_\_\_\_\_

Note: This record shall be kept for 3 years in accordance with ORS 634.146.

Unit	Acres	Chemical/Ac (Trade Name)		Surfactant-Carrier/Ac		Water G/Acre	Total G/Acre	Site Prep	Release	Target Species
		Chemical								
<u>4704</u>	<u>110</u>									
Actual										

Written plan required? Yes  No

Resource to be protected: SF TRAIL TO BLUDD, SNE

Submitted to: E. Lane Date \_\_\_\_\_

Contractor Signed: \_\_\_\_\_ Date \_\_\_\_\_

State Approved Date: \_\_\_\_\_

- Accord Conc., #62719-324
- Arsenal AC, #241-299
- Chopper, #241-296
- Conifer-90, #34704-689
- Escort, #352-439
- Other: \_\_\_\_\_

- Garlon 4, #464-554
- Oust XP, #352-601
- Transline, #62719-259
- Velpar DF, # 352-581
- Other: \_\_\_\_\_
- Other: \_\_\_\_\_

**Additional Requirements**

Neighbor Notification: SF Blood GR Tr. b

Wetland Protection: \_\_\_\_\_

Open Water/Rainfall: \_\_\_\_\_

T/E Protection: \_\_\_\_\_

Other: \_\_\_\_\_

Date State Notification Submitted: E. LANE

Notes: 15-day waiting period cannot be waived for aerial spray. Full name of all applicators and trainees applying pesticide must be recorded. All information must be recorded within 30 days following the pesticide application.



South Valley Timberlands  
P.O. Box 1819  
Eugene, OR 97440-1819  
541-744-4600 (phone)  
541-744-4688 (fax)

## WRITTEN PLAN OF OPERATION FOR AERIAL HERBICIDE APPLICATION

Weyerhaeuser Company is planning aerial broadcast spray applications targeting broadleaf and/or herbaceous vegetation near protected resources. This letter is our submission of a written plan of operation for activities within 100 feet of protected resources. The attached plat shows the unit boundaries and resources to be protected. Chemical will not be mixed, handled or staged with 100 feet of protected resources.

No herbicide will be directly applied within 60 feet of the high water mark of any protected resource defined as F or D stream, lakes, significant wetlands and other areas of standing open water greater than one-quarter acre at the time of application. No treatment of timbered buffers left during harvest within 100 feet of protected resources will be done. All application will be done in compliance with the Oregon Forest Practices Rules and label instructions. The helicopter pilot will have a current map and/or aerial photo showing locations of the unit boundaries and resources requiring protection. Application of herbicide within the 100 ft adjacent to the protected resources will be flown parallel to the stream.

Unit # 4704

Legal Description: Secs. 7, 8, T 23S, R 3W

Stream & Classification SF trib. to Blood, SNF

Sincerely,

Date Submitted: 6/29/06

Tally Patton, Forester

South Valley Area

\_\_\_\_\_  
Operator

\_\_\_\_\_  
Date

\_\_\_\_\_  
Forest Practices Forester

\_\_\_\_\_  
Date

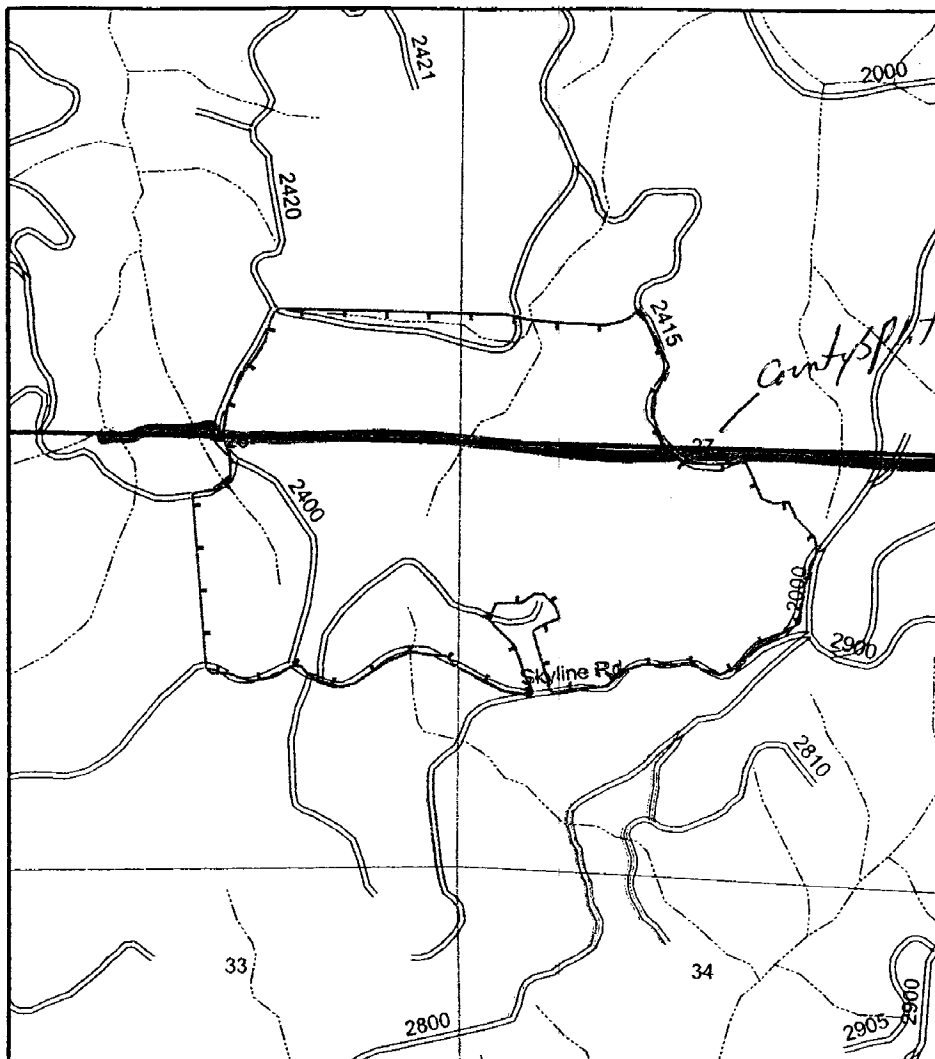


Area/Road No. HARNESS 2450

Aerial Herbicide Application Report

District: **South Valley**

Season FALL 01



Sec(s)	27	28	
Twp(s)	23.5	23.5	
Rge(s)	3W	3W	

Elevation: 20-23 Scale 1" = 1,000'

Unit(s)	Date(s)	Time of Day (Begin/End)
		/
		/
		/

Type of Equipment: HELICOPTER  
 Application Method: BROADCAST  
 Contractor/Co.: \_\_\_\_\_  
 Full name of applicator/certification #: \_\_\_\_\_

FAA No.: \_\_\_\_\_  
 Boom Type: \_\_\_\_\_  
 Nozzle Size: \_\_\_\_\_  
 Pressure: \_\_\_\_\_

Date	Time	Temp °F/F	Wind Dir/Spd	RH%

Reforestation Unit #: N/A  
 Chemical Supplier: Helena Wilbur-Ellis  
 Containers rinsed at least 3x & recycled  
 Comments: \_\_\_\_\_

Date \_\_\_\_\_ By \_\_\_\_\_

Note: This record shall be kept for 3 years in accordance with ORS 634.146.

Unit	Acres	Chemical/Ac (Trade Name)				Surfactant-Carrier/Ac				Water G/Acre	Total G/Acre	Site Prep	Release	Target Species
		Chemical												
4705	105													
0009	80													
EL	25													
Actual														

Written plan required? Yes  No  SUP

Resource to be protected: \_\_\_\_\_  
 Submitted to: \_\_\_\_\_ Date \_\_\_\_\_  
 Contractor Signed: \_\_\_\_\_ Date \_\_\_\_\_  
 State Approved Date: \_\_\_\_\_

- Accord Conc., #62719-324  
 Arsenal AC, #241-299  
 Chopper, #241-296  
 Conifer-90, #34704-689  
 Escort, #352-439  
 Other: \_\_\_\_\_
- Garlon 4, #464-554  
 Oust XP, #352-601  
 Transline, #62719-259  
 Velpar DF, # 352-581  
 Other: \_\_\_\_\_  
 Other: \_\_\_\_\_

**Additional Requirements**

Neighbor Notification: SIN L-HK Low Tr.

Wetland Protection: \_\_\_\_\_

Open Water/Rainfall: \_\_\_\_\_

T/E Protection: \_\_\_\_\_

Other: \_\_\_\_\_

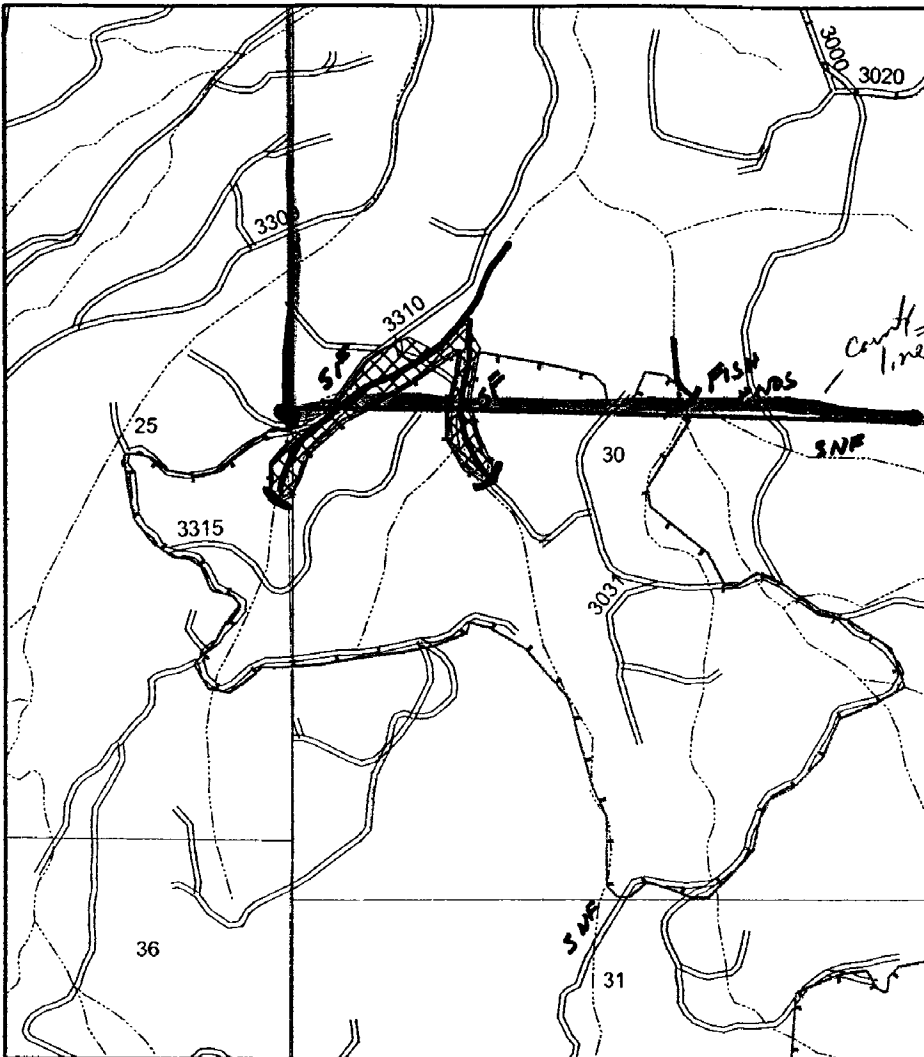
Date State Notification Submitted: ELANE / DOUBLES  
 Notes: 15-day waiting period cannot be waived for aerial spray.  
 Full name of all applicators and trainees applying pesticide must be recorded. All information must be recorded within 30 days following the pesticide application.

Area/Road No. HARNES 3000

Aerial Herbicide Application Report

District: South Valley

Season FALL 06



Sec(s)	<u>25</u>	<u>30</u>	
Twp(s)	<u>235</u>	<u>233</u>	
Rge(s)	<u>4W</u>	<u>3W</u>	

Elevation: 20-24 Scale 1" = 1,000'

Unit(s)	Date(s)	Time of Day (Begin/End)
		/
		/
		/

Type of Equipment: HELICOPTER  
 Application Method: BROADCAST  
 Contractor/Co.: \_\_\_\_\_  
 Full name of applicator/certification #: \_\_\_\_\_

FAA No.: \_\_\_\_\_  
 Boom Type: \_\_\_\_\_  
 Nozzle Size: \_\_\_\_\_  
 Pressure: \_\_\_\_\_

Date	Time	Temp °F/F	Wind Dir/Spd	RH%

Reforestation Unit #: 2006-P549  
 Chemical Supplier: Helena Wilbur-Ellis  
 Containers rinsed at least 3x & recycled  
 Comments: \_\_\_\_\_

Date \_\_\_\_\_ By \_\_\_\_\_

Note: This record shall be kept for 3 years in accordance with ORS 634.146.

Unit	Acres	Chemical/Ac (Trade Name)				Surfactant-Carrier/Ac				Water G/Acre	Total G/Acre	Site Prep	Release	Target Species
		Chemical												
<u>4131</u>	<u>112</u>												<u>X</u>	
<u>Doug</u>	<u>102</u>													
<u>EL</u>	<u>10</u>													
Actual														

Written plan required? Yes  No  (SNE)

Resource to be protected: SF TRUBS TO CAROUTTE CR  
 Submitted to: ELANE + DOUGLAS Date \_\_\_\_\_  
 Contractor Signed: \_\_\_\_\_ Date \_\_\_\_\_  
 State Approved Date: \_\_\_\_\_

**Additional Requirements**

Neighbor Notification: SF Brauti Crk  
 Wetland Protection: SF Brauti Crk Trib  
 Open Water/Rainfall: \_\_\_\_\_  
 T/E Protection: \_\_\_\_\_  
 Other: \_\_\_\_\_

- Accord Conc., #62719-324  
 Arsenal AC, #241-299  
 Chopper, #241-296  
 Conifer-90, #34704-689  
 Escort, #352-439  
 Other: \_\_\_\_\_
- Garlon 4, #464-554  
 Oust XP, #352-601  
 Transline, #62719-259  
 Velpar DF, # 352-581  
 Other: \_\_\_\_\_  
 Other: \_\_\_\_\_

Date State Notification Submitted: ELANE + DOUGLAS  
 Notes: 15-day waiting period cannot be waived for aerial spray.  
 Full name of all applicators and trainees applying pesticide must be recorded. All information must be recorded within 30 days following the pesticide application.



South Valley Timberlands  
P.O. Box 1819  
Eugene, OR 97440-1819  
541-744-4600 (phone)  
541-744-4688 (fax)

## WRITTEN PLAN OF OPERATION FOR AERIAL HERBICIDE APPLICATION

Weyerhaeuser Company is planning aerial broadcast spray applications targeting broadleaf and/or herbaceous vegetation near protected resources. This letter is our submission of a written plan of operation for activities within 100 feet of protected resources. The attached plat shows the unit boundaries and resources to be protected. Chemical will not be mixed, handled or staged with 100 feet of protected resources.

No herbicide will be directly applied within 60 feet of the high water mark of any protected resource defined as F or D stream, lakes, significant wetlands and other areas of standing open water greater than one-quarter acre at the time of application. No treatment of timbered buffers left during harvest within 100 feet of protected resources will be done. All application will be done in compliance with the Oregon Forest Practices Rules and label instructions. The helicopter pilot will have a current map and/or aerial photo showing locations of the unit boundaries and resources requiring protection. Application of herbicide within the 100 ft adjacent to the protected resources will be flown parallel to the stream.

Unit # 4131

Legal Description: Sec 30, T23S, R3W 1/2 Sec. 25, T23W, R4W

Stream & Classification SF - Tribs to Garatte CK

Sincerely,

Date Submitted: 6-29-06

Tally Patton, Forester

South Valley Area

\_\_\_\_\_  
Operator

\_\_\_\_\_  
Date

\_\_\_\_\_  
Forest Practices Forester

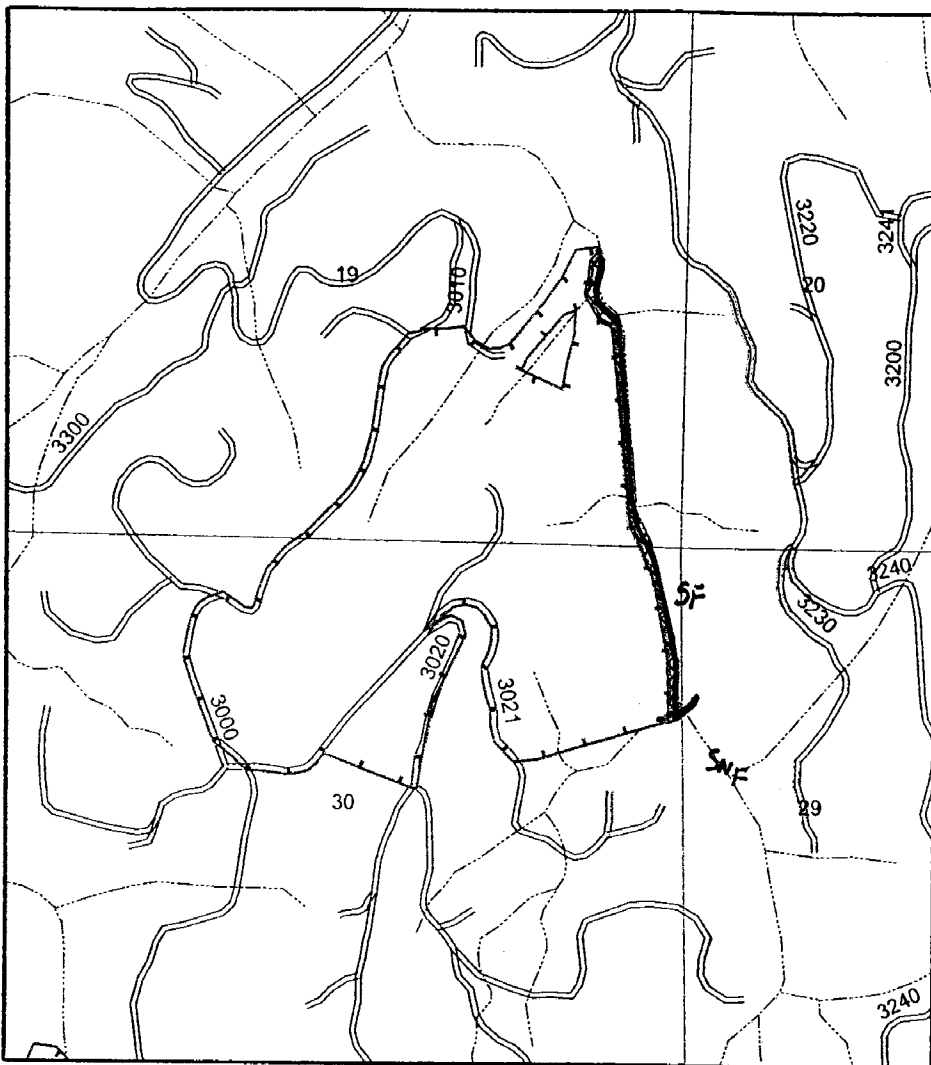
\_\_\_\_\_  
Date

Area/Road No. HARNESS 3021

Aerial Herbicide Application Report

District: South Valley

Season FALL 06



Sec(s)	19	30	
Twp(s)	235	235	
Rge(s)	3W	3W	

Elevation: 14-21 Scale 1" = 1,000'

Unit(s)	Date(s)	Time of Day (Begin/End)
		/
		/
		/

Type of Equipment: HELICOPTER

Application Method: BROADCAST

Contractor/Co.: \_\_\_\_\_

Full name of applicator/certification #: \_\_\_\_\_

FAA No.: \_\_\_\_\_

Boom Type: \_\_\_\_\_

Nozzle Size: \_\_\_\_\_

Pressure: \_\_\_\_\_

Date	Time	Temp °F/°F	Wind Dir/Spd	RH%

Reforestation Unit #: 05-P599 / 02-P545

Chemical Supplier: Helena Wilbur-Ellis

Containers rinsed at least 3x & recycled

Comments: \_\_\_\_\_

Date \_\_\_\_\_ By \_\_\_\_\_

Note: This record shall be kept for 3 years in accordance with ORS 634.146.

Unit	Acres	Chemical/Ac (Trade Name)		Surfactant-Carrier/Ac		Water G/Acre	Total G/Acre	Site Prep	Release	Target Species
		Chemical								
4132	75								X	
Actual										

Written plan required? Yes  No  SNF

Resource to be protected: TRIP OF ABRAHAM CR - SE

Submitted to: E. LANE Date \_\_\_\_\_

Contractor Signed: \_\_\_\_\_ Date \_\_\_\_\_

State Approved Date: \_\_\_\_\_

- Accord Conc., #62719-324
- Arsenal AC, #241-299
- Chopper, #241-296
- Conifer-90, #34704-689
- Escort, #352-439
- Other: \_\_\_\_\_

- Garlon 4, #464-554
- Oust XP, #352-601
- Transline, #62719-259
- Velpar DF, # 352-581
- Other: \_\_\_\_\_
- Other: \_\_\_\_\_

**Additional Requirements**

Neighbor Notification: S F Garantie Ck Trib

Wetland Protection: \_\_\_\_\_

Open Water/Rainfall: \_\_\_\_\_

T/E Protection: \_\_\_\_\_

Other: \_\_\_\_\_

Date State Notification Submitted: E. LANE

Notes: 15-day waiting period cannot be waived for aerial spray. Full name of all applicators and trainees applying pesticide must be recorded. All information must be recorded within 30 days following the pesticide application.



South Valley Timberlands  
P.O. Box 1819  
Eugene, OR 97440-1819  
541-744-4600 (phone)  
541-744-4688 (fax)

## WRITTEN PLAN OF OPERATION FOR AERIAL HERBICIDE APPLICATION

Weyerhaeuser Company is planning aerial broadcast spray applications targeting broadleaf and/or herbaceous vegetation near protected resources. This letter is our submission of a written plan of operation for activities within 100 feet of protected resources. The attached plat shows the unit boundaries and resources to be protected. Chemical will not be mixed, handled or staged with 100 feet of protected resources.

No herbicide will be directly applied within 60 feet of the high water mark of any protected resource defined as F or D stream, lakes, significant wetlands and other areas of standing open water greater than one-quarter acre at the time of application. No treatment of timbered buffers left during harvest within 100 feet of protected resources will be done. All application will be done in compliance with the Oregon Forest Practices Rules and label instructions. The helicopter pilot will have a current map and/or aerial photo showing locations of the unit boundaries and resources requiring protection. Application of herbicide within the 100 ft adjacent to the protected resources will be flown parallel to the stream.

Unit # 4132

Legal Description: Sec. 8 19, 30 T23S R3W

Stream & Classification Trib to Brauti CK - SF

Sincerely,

Tally Patton, Forester  
South Valley Area

Date Submitted: 6-29-06

\_\_\_\_\_  
Operator

\_\_\_\_\_  
Date

\_\_\_\_\_  
Forest Practices Forester

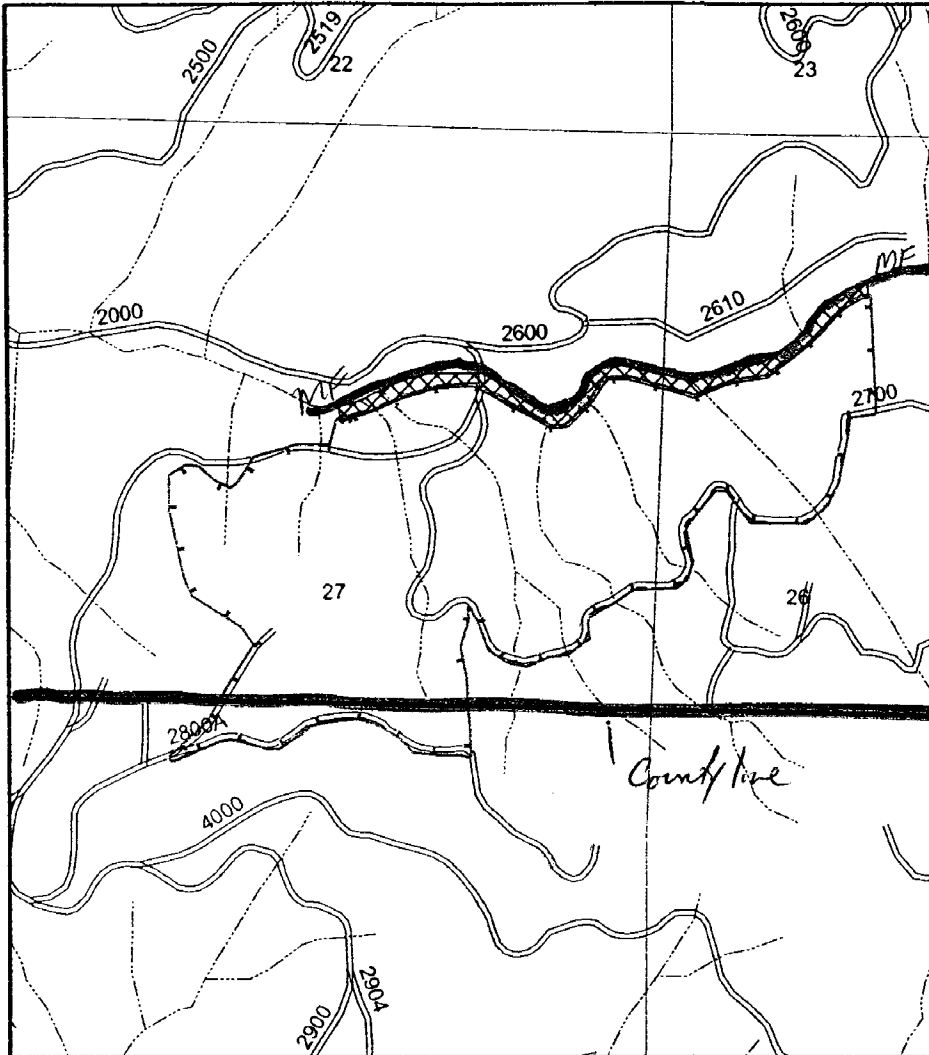
\_\_\_\_\_  
Date

Area/Road No. HARNISS 2700

Aerial Herbicide Application Report

District: South Valley

Season FALL 06



Sec(s)	26	27	
Twp(s)	235	235	
Rge(s)	3W	3W	

Elevation: 18-21 Scale 1" = 1,000'

Unit(s)	Date(s)	Time of Day (Begin/End)
		/
		/
		/

Type of Equipment: HELICOPTER  
 Application Method: BROADCAST  
 Contractor/Co.: \_\_\_\_\_  
 Full name of applicator/certification #: \_\_\_\_\_

FAA No.: \_\_\_\_\_  
 Boom Type: \_\_\_\_\_  
 Nozzle Size: \_\_\_\_\_  
 Pressure: \_\_\_\_\_

Date	Time	Temp °F/F	Wind Dir/Spd	RH%

Reforestation Unit #: 36-1573  
 Chemical Supplier: Helena Wilbur-Ellis  
 Containers rinsed at least 3x & recycled  
 Comments: \_\_\_\_\_

Date \_\_\_\_\_ By \_\_\_\_\_

Note: This record shall be kept for 3 years in accordance with ORS 634.146.

Unit	Acres	Chemical/Ac (Trade Name)		Surfactant-Carrier/Ac		Water G/Acre	Total G/Acre	Site Prep	Release	Target Species
		Chemical								
4133	94								X	
Doug	14									
FL	80									
Actual										

Written plan required? Yes  No

Resource to be protected: MF + SJF  
 Submitted to: E. LANE & DOUGLAS Date \_\_\_\_\_  
 Contractor Signed: \_\_\_\_\_ Date \_\_\_\_\_  
 State Approved Date: \_\_\_\_\_

Accord Conc., #62719-324  
 Arsenal AC, #241-299  
 Chopper, #241-296  
 Conifer-90, #34704-689  
 Escort, #352-439  
 Other: \_\_\_\_\_

Garlon 4, #464-554  
 Oust XP, #352-601  
 Transline, #62719-259  
 Velpar DF, # 352-581  
 Other: \_\_\_\_\_  
 Other: \_\_\_\_\_

**Additional Requirements**

Neighbor Notification: MF - Little River

Wetland Protection: \_\_\_\_\_

Open Water/Rainfall: \_\_\_\_\_

T/E Protection: \_\_\_\_\_

Other: \_\_\_\_\_

Date State Notification Submitted: E. LANE + DOUGLAS  
 Notes: 15-day waiting period cannot be waived for aerial spray.  
 Full name of all applicators and trainees applying pesticide must be recorded. All information must be recorded within 30 days following the pesticide application.



South Valley Timberlands  
P.O. Box 1819  
Eugene, OR 97440-1819  
541-744-4600 (phone)  
541-744-4688 (fax)

## WRITTEN PLAN OF OPERATION FOR AERIAL HERBICIDE APPLICATION

Weyerhaeuser Company is planning aerial broadcast spray applications targeting broadleaf and/or herbaceous vegetation near protected resources. This letter is our submission of a written plan of operation for activities within 100 feet of protected resources. The attached plat shows the unit boundaries and resources to be protected. Chemical will not be mixed, handled or staged with 100 feet of protected resources.

No herbicide will be directly applied within 60 feet of the high water mark of any protected resource defined as F or D stream, lakes, significant wetlands and other areas of standing open water greater than one-quarter acre at the time of application. No treatment of timbered buffers left during harvest within 100 feet of protected resources will be done. All application will be done in compliance with the Oregon Forest Practices Rules and label instructions. The helicopter pilot will have a current map and/or aerial photo showing locations of the unit boundaries and resources requiring protection. Application of herbicide within the 100 ft adjacent to the protected resources will be flown parallel to the stream.

Unit # 4133

Legal Description: Secs. 26, 27, T23S, R3W

Stream & Classification MF

Sincerely,

Date Submitted: 6-29-06

Tally Patton, Forester  
South Valley Area

\_\_\_\_\_  
Operator

\_\_\_\_\_  
Date

\_\_\_\_\_  
Forest Practices Forester

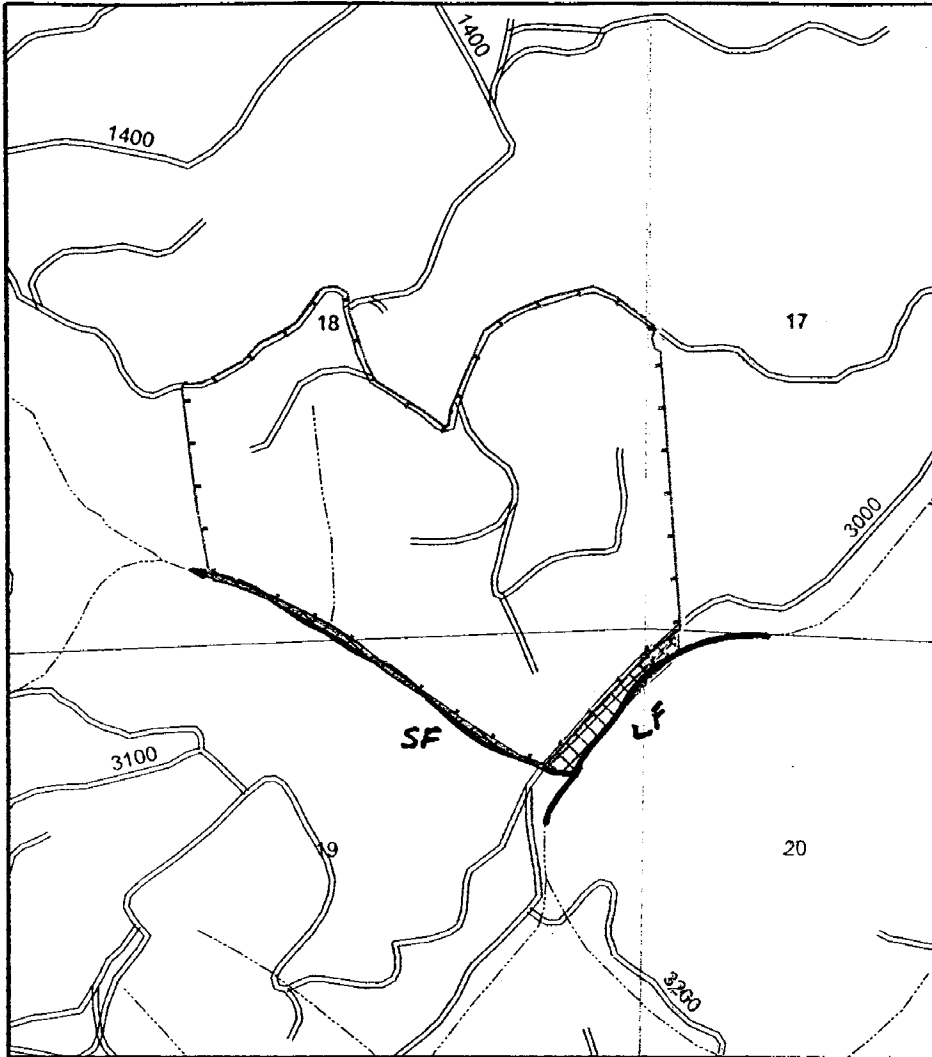
\_\_\_\_\_  
Date

Area/Road No. HARNESSE 1700

Aerial Herbicide Application Report

District: South Valley

Season FALL 06



Sec(s)	<u>17/18</u>	<u>19/20</u>	
Twp(s)	<u>235</u>	<u>235</u>	
Rge(s)	<u>3W</u>	<u>3W</u>	

Elevation: 14-17 Scale 1" = 1,000'

Unit(s)	Date(s)	Time of Day (Begin/End)
		/
		/
		/

Type of Equipment: HELICOPTER  
 Application Method: BROADCAST  
 Contractor/Co.: \_\_\_\_\_  
 Full name of applicator/certification #: \_\_\_\_\_

FAA No.: \_\_\_\_\_  
 Boom Type: \_\_\_\_\_  
 Nozzle Size: \_\_\_\_\_  
 Pressure: \_\_\_\_\_

Date	Time	Temp °F/F	Wind Dir/Spd	RH%

Reforestation Unit #: 26-P344  
 Chemical Supplier: Helena Wilbur-Ellis  
 Containers rinsed at least 3x & recycled  
 Comments: \_\_\_\_\_

Date \_\_\_\_\_ By \_\_\_\_\_

Note: This record shall be kept for 3 years in accordance with ORS 634.146.

Unit	Acres	Chemical/Ac (Trade Name)		Surfactant/Carrier/Ac		Water G/Acre	Total G/Acre	Site Prep	Release	Target Species
		Chemical		Surfactant	Carrier					
<u>4134</u>	<u>91</u>								<u>X</u>	
Actual										

Written plan required? Yes  No

Resource to be protected: LF-GARLON CR / SF-CARLON CR  
 Submitted to: E. LANE Date \_\_\_\_\_  
 Contractor Signed: \_\_\_\_\_ Date \_\_\_\_\_  
 State Approved Date: \_\_\_\_\_

Accord Conc., #62719-324  
 Arsenal AC, #241-299  
 Chopper, #241-296  
 Conifer-90, #34704-689  
 Escort, #352-439  
 Other: \_\_\_\_\_

Garlon 4, #464-554  
 Oust XP, #352-601  
 Transline, #62719-259  
 Velpar DF, # 352-581  
 Other: \_\_\_\_\_  
 Other: \_\_\_\_\_

**Additional Requirements**

Neighbor Notification: SF-Carlson crk

Wetland Protection: LF Gareutte crk

Open Water/Rainfall: \_\_\_\_\_

T/E Protection: \_\_\_\_\_

Other: DO NOT SPRAY TEST AREA

Date State Notification Submitted: E. LANE  
 Notes: 15-day waiting period cannot be waived for aerial spray.  
 Full name of all applicators and trainees applying pesticide must be recorded. All information must be recorded within 30 days following the pesticide application.





South Valley Timberlands  
P.O. Box 1819  
Eugene, OR 97440-1819  
541-744-4600 (phone)  
541-744-4688 (fax)

## WRITTEN PLAN OF OPERATION FOR AERIAL HERBICIDE APPLICATION

Weyerhaeuser Company is planning aerial broadcast spray applications targeting broadleaf and/or herbaceous vegetation near protected resources. This letter is our submission of a written plan of operation for activities within 100 feet of protected resources. The attached plat shows the unit boundaries and resources to be protected. Chemical will not be mixed, handled or staged with 100 feet of protected resources.

No herbicide will be directly applied within 60 feet of the high water mark of any protected resource defined as F or D stream, lakes, significant wetlands and other areas of standing open water greater than one-quarter acre at the time of application. No treatment of timbered buffers left during harvest within 100 feet of protected resources will be done. All application will be done in compliance with the Oregon Forest Practices Rules and label instructions. The helicopter pilot will have a current map and/or aerial photo showing locations of the unit boundaries and resources requiring protection. Application of herbicide within the 100 ft adjacent to the protected resources will be flown parallel to the stream.

Unit # 4134

Legal Description: Secs. 17, 18, 19, 20 T23S, R3W

Stream & Classification Garouthe Ck - LF  
Carlton Ck - SF

Sincerely,

Date Submitted: 6-29-06

Tally Patton, Forester

South Valley Area

\_\_\_\_\_  
Operator

\_\_\_\_\_  
Date

\_\_\_\_\_  
Forest Practices Forester

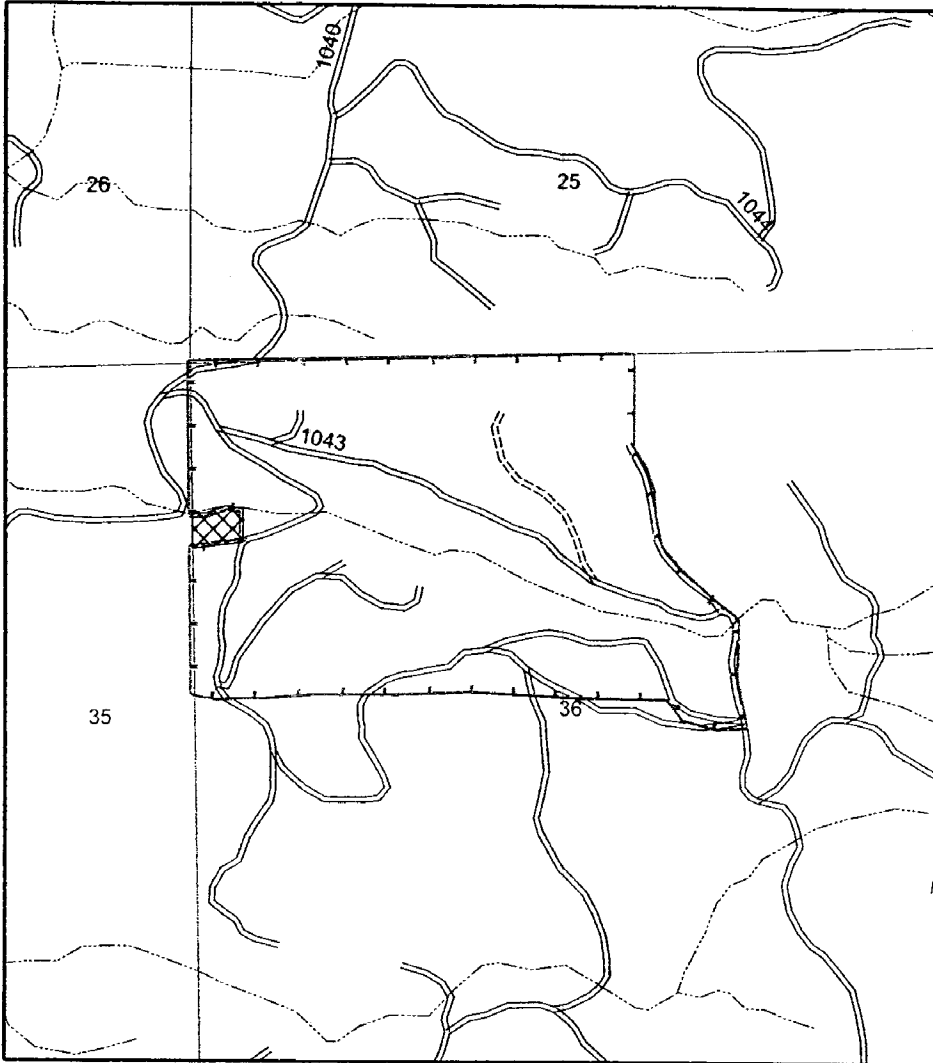
\_\_\_\_\_  
Date

Aerial Herbicide Application Report

Area/Road No. JASPER 1043

District: South Valley

Season FALL 06



Sec(s)	36		
Twp(s)	225		
Rge(s)	3W		

Elevation: 24-28 Scale 1" = 1,000'

Unit(s)	Date(s)	Time of Day (Begin/End)
		/
		/
		/

Type of Equipment: HELICOPTER  
 Application Method: BROADCAST  
 Contractor/Co.: \_\_\_\_\_  
 Full name of applicator/certification #: \_\_\_\_\_

FAA No.: \_\_\_\_\_  
 Boom Type: \_\_\_\_\_  
 Nozzle Size: \_\_\_\_\_  
 Pressure: \_\_\_\_\_

Date	Time	Temp °F/°F	Wind Dir/Spd	RH%

Reforestation Unit #: 06-P543  
 Chemical Supplier: Helena Wilbur-Ellis  
 Containers rinsed at least 3x & recycled  
 Comments: \_\_\_\_\_

Date \_\_\_\_\_ By \_\_\_\_\_

Note: This record shall be kept for 3 years in accordance with ORS 634.146.

Unit	Acres	Chemical/Ac (Trade Name)				Surfactant-Carrier/Ac				Water G/Acre	Total G/Acre	Site Prep	Release	Target Species
		Chemical												
4135	88												X	
Actual														

Written plan required? Yes  No  SNF

Resource to be protected: \_\_\_\_\_  
 Submitted to: \_\_\_\_\_ Date \_\_\_\_\_  
 Contractor Signed: \_\_\_\_\_ Date \_\_\_\_\_  
 State Approved Date: \_\_\_\_\_

- Accord Conc., #62719-324  
 Arsenal AC, #241-299  
 Chopper, #241-296  
 Conifer-90, #34704-689  
 Escort, #352-439  
 Other: \_\_\_\_\_
- Garlon 4, #464-554  
 Oust XP, #352-601  
 Transline, #62719-259  
 Velpar DF, # 352-581  
 Other: \_\_\_\_\_  
 Other: \_\_\_\_\_

**Additional Requirements**

Neighbor Notification: SNF Jasper CK Trib  
 Wetland Protection: \_\_\_\_\_  
 Open Water/Rainfall: \_\_\_\_\_  
 T/E Protection: \_\_\_\_\_  
 Other: \_\_\_\_\_

Date State Notification Submitted: RELANU  
 Notes: 15-day waiting period cannot be waived for aerial spray.  
 Full name of all applicators and trainees applying pesticide must be recorded. All information must be recorded within 30 days following the pesticide application.