

State of Oregon
Department of Forestry / Department of Revenue
Notification number: 2006-771-55742 [77122286] Tallys Release Units

Attached is the processed information from the Notification of Operation and/or Application for Permits.

Please review this information and retain for future reference.

- Notice is given to the State Forester that an operation will be conducted on the lands described herein (ORS 527.670).

- A permit to operate power driven machinery is issued for the lands described herein (ORS 477.625)

I. WHERE TIMBER HARVESTING IS PART OF THE PROPOSED OPERATION:

District: **South Cascade**
Office: **Eastern Lane**

A. NOTICE TO TIMBER OWNER: Party owning the harvested timber at the point it is first measured is shown in the section marked TIMBER OWNER and is responsible for payment of Oregon timber taxes.

County: **Lane**
WOSTOT:

B. NOTICE TO LAND OWNER: Party shown in the section marked LAND OWNER is responsible for reforestation of the site if so required.

Received by ODF on July 21, 2006 at 1553

15 DAY WAITING PERIOD REQUIRED

II. WRITTEN PLANS:

- A WRITTEN PLAN may be required before certain activities can commence on the operation.

A WRITTEN PLAN may be required for the situations indicated by an below. A WRITTEN PLAN must be submitted or a WRITTEN WAIVER must be obtained from the State Forester before any portion of the operation may commence.

- Within 100 feet of a large lake or Type F or Type D stream. [OAR 629-605-170(1)(a)]

- Within 300 feet of a wildlife resource site listed in the 1984 ODF/ODFW Cooperative Agreement. [OAR 629-605-170(1)(b)]

- Within 300 feet of any resource identified in the Divisions 645 or 665 of the administrative rules. [OAR 629-605-170(1)(c)]

- Within 300 feet of a state or federally listed threatened or endangered wildlife resource site. [OAR 629-605-170(1)(d)]

Please contact the Oregon Department of Forestry forester named on the Unit Information sheet for further information on requirements that may be necessary to meet before any activity/operation begins.

Signed by Tally Patton - representing the Land owner.

***** NOTICE *****

The State Forester has determined that the following items requiring your attention are located within or adjacent to your operation area:

- Concerns - Resources - Water

See Unit Information on subsequent pages for details.

Operator:

Weyerhaeuser Company-South Valley
85647 Highway 99 South
Eugene, OR 97405

Phone: (541) 744-4600

Land owner:

Weyerhaeuser Company-South Valley
85647 Highway 99 South
Eugene, OR 97405

Phone: (541) 744-4600

Timber owner:

Phone:

Marvin D. Brown
State Forester

Lena Tucker
District Forester

(Subscriber)

Unit: 1 Status: Active
 Stewardship Forester: Marvin Vetter
 Start date: 8/14/2006 End date: 12/31/2006

Phone number: (541) 726-3588

Site conditions: Lake or Stream within 100 ft
 Slope of 35% to 65%
 No mass soil movement

FP = L

FPA = H

Acres: 162 Feet: Estimated harvest: MBF

Activity: Herbicide Application

Methods: Aerial

Brand name: Accord CRT, Accord Conc., Oust XP,

Carrier: H2O

Additives: Activator 90, Induce, Liberate, MSO

App rate: None

Other information: Oust Extra, Chopper, Escort, Arsenal

Sc	Twp	Rge	Government lot	N		E		N		W		S		W		S		Harv tax	Reg use
				n	e	n	s	n	w	n	s	n	w	n	s	n	w		
24	22S	03W															X	X	EL1
24	22S	03W															X	X	EL1
25	22S	03W		X	X	X	X												EL1
25	22S	03W		X	X	X	X												EL1
02	22S	03W								X			X	X	X	X	X	X	EL1
02	22S	03W								X			X	X	X	X	X	X	EL1
32	22S	03W			X	X								X	X				EL1
32	22S	03W			X	X								X	X				EL1

Water Concern Information

Description	Classification	Rule
Table Rock Creek	F str-med WP may be required	
Table Rock Creek	F str-med WP may be required	
Wilson Creek Trib	N str-sm	
Wilson Creek Trib	N str-sm	
Coast Fork Trib	N str-sm	
Coast Fork Trib	N str-sm	



South Valley Timberlands
P.O. Box 1819
Eugene, OR 97440-1819
541-744-4600 (phone)
541-744-4688 (fax)

WRITTEN PLAN OF OPERATION FOR AERIAL HERBICIDE APPLICATION

Weyerhaeuser Company is planning aerial broadcast spray applications targeting broadleaf and/or herbaceous vegetation near protected resources. This letter is our submission of a written plan of operation for activities within 100 feet of protected resources. The attached plat shows the unit boundaries and resources to be protected. Chemical will not be mixed, handled or staged with 100 feet of protected resources.

No herbicide will be directly applied within 50 feet of the high water mark of any protected resource defined as F or D stream, lakes, significant wetlands and other areas of standing open water greater than one-quarter acre at the time of application. No treatment of timbered buffers left during harvest within 100 feet of protected resources will be done. All application will be done in compliance with the Oregon Forest Practices Rules and label instructions. The helicopter pilot will have a current map and/or aerial photo showing locations of the unit boundaries and resources requiring protection. Application of herbicide within the 100 ft adjacent to the protected resources will be flown parallel to the stream.

Unit # 2139

Legal Description: Secs 24 25 T 22S R 2W

Stream & Classification med. & small frsh

Sincerely,

Tally Patton, Forester

South Valley Area

Date Submitted: 7-21-06

Operator

Date

Forest Practices Forester

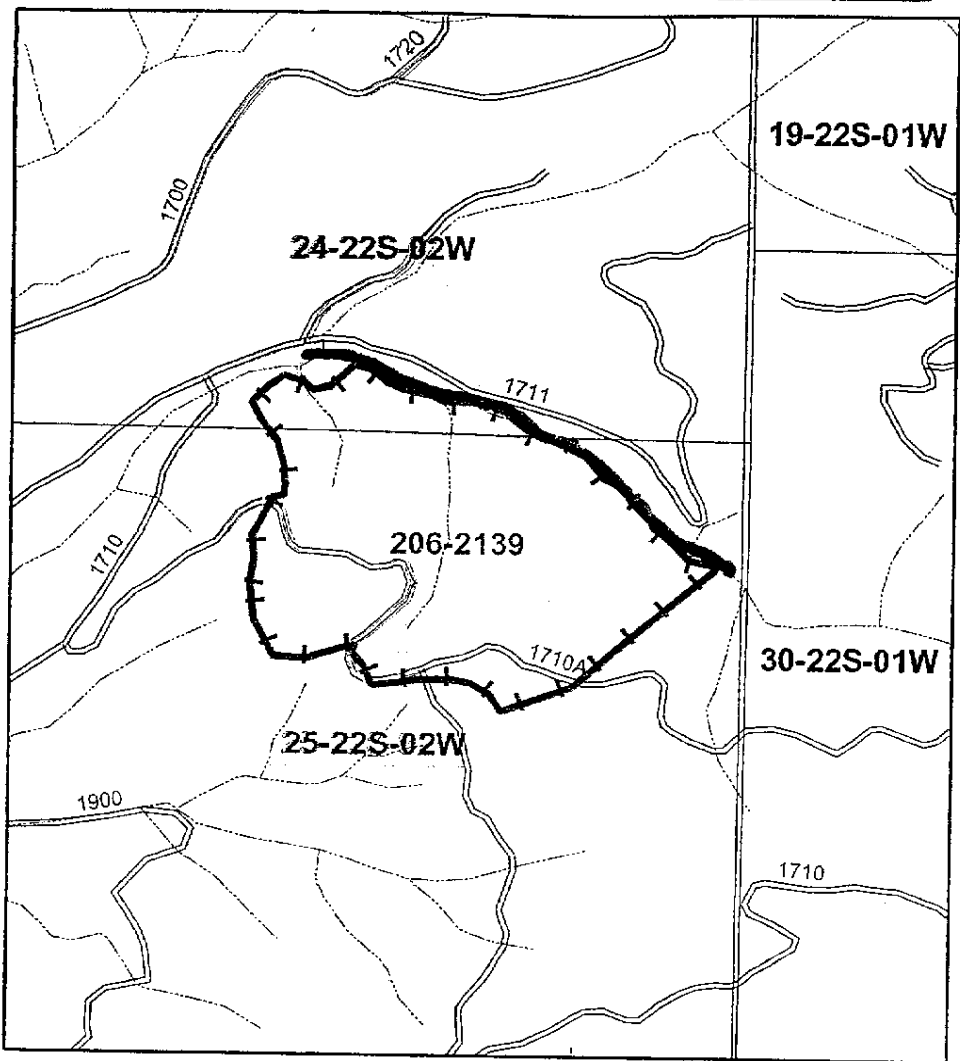
Date

Area/Road No. Mosby 1710

Aerial Herbicide Application Report

District: South Valley

Season _____



Sec(s)	<u>24/25</u>		
Twp(s)	<u>22S</u>		
Rge(s)	<u>2W</u>		

Elevation: _____ Scale 1" = 1,000'

Unit(s)	Date(s)	Time of Day (Begin/End)
		/
		/
		/

Type of Equipment: _____
 Application Method: _____
 Contractor/Co.: _____
 Full name of applicator/certification #: _____

FAA No.: _____
 Boom Type: _____
 Nozzle Size: _____
 Pressure: _____

Date	Time	Temp °F/°F	Wind Dir/Spd	RH%

Reforestation Unit #: _____
 Chemical Supplier: Helena Wilbur-Ellis
 Containers rinsed at least 3x & recycled
 Comments: _____

Date _____ By _____

Note: This record shall be kept for 3 years in accordance with ORS 634.146.

Unit	Acres	Chemical/Ac (Trade Name)		Surfactant-Carrier/Ac		Water G/Acre	Total G/Acre	Site Prep	Release	Target Species
		Chemical								
<u>2139</u>	<u>50</u>								<input checked="" type="checkbox"/>	
Actual										

Written plan required? Yes No

Resource to be protected: m fish & small fish
 Submitted to: _____ Date _____
 Contractor Signed: _____ Date _____
 State Approved Date: _____

Additional Requirements

Neighbor Notification: MF Table Rock Crk
 Wetland Protection: _____
 Open Water/Rainfall: _____
 T/E Protection: _____
 Other: _____

Date State Notification Submitted: _____
 Notes: 15-day waiting period cannot be waived for aerial spray.
 Full name of all applicators and trainees applying pesticide must be recorded. All information must be recorded within 30 days following the pesticide application.

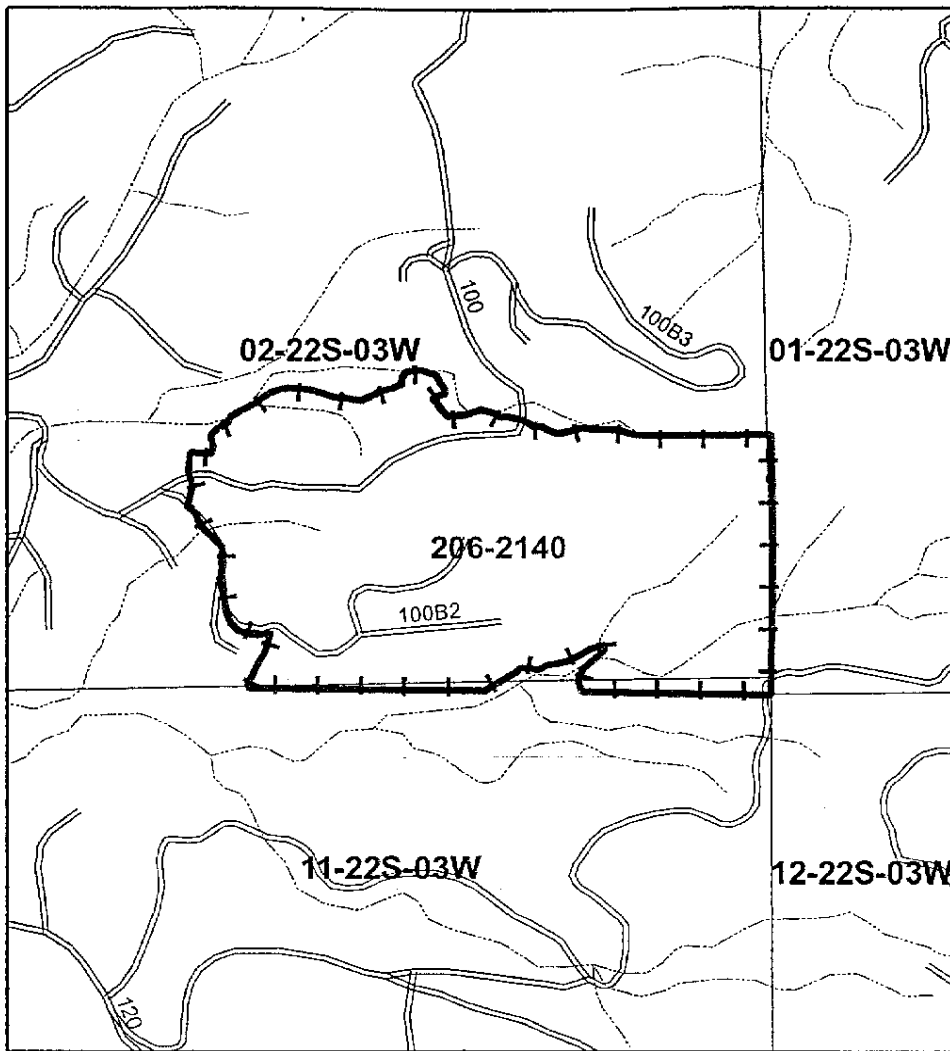
- Accord Conc., #62719-324
- Arsenal AC, #241-299
- Chopper, #241-296
- Conifer-90, #34704-689
- Escort, #352-439
- Other: _____
- Carlton 4, #464-554
- Oust XP, #352-601
- Transline, #62719-259
- Velpar DF, # 352-581
- Other: _____
- Other: _____

Area/Road No. Wilson B2

Aerial Herbicide Application Report

District: South Valley

Season Fall Release 06



Sec(s)	<u>2</u>		
Twp(s)	<u>22S</u>		
Rge(s)	<u>3W</u>		

Elevation: _____ Scale 1" = 1,000'

Unit(s)	Date(s)	Time of Day (Begin/End)
		/
		/
		/

Type of Equipment: _____
 Application Method: _____
 Contractor/Co.: _____
 Full name of applicator/certification #: _____

FAA No.: _____
 Boom Type: _____
 Nozzle Size: _____
 Pressure: _____

Date	Time	Temp °F/°F	Wind Dir/Spd	RH%

Reforestation Unit #: _____
 Chemical Supplier: Helena Wilbur-Ellis
 Containers rinsed at least 3x & recycled
 Comments: _____

Date _____ By _____

Note: This record shall be kept for 3 years in accordance with ORS 634.146.

Unit	Acres	Chemical/Ac (Trade Name)		Surfactant-Carrier/Ac		Water G/Acre	Total G/Acre	Site Prep	Release	Target Species
		Chemical								
<u>2140</u>	<u>80</u>								<input checked="" type="checkbox"/>	
Actual										

Written plan required? Yes No

Resource to be protected: _____
 Submitted to: _____ Date: _____
 Contractor Signed: _____ Date: _____
 State Approved Date: _____

Additional Requirements

Neighbor Notification: SWF Wilson Crk Tr. b

Wetland Protection: _____

Open Water/Rainfall: _____

T/E Protection: _____

Other: _____

Date State Notification Submitted: _____
 Notes: 15-day waiting period cannot be waived for aerial spray.
 Full name of all applicators and trainees applying pesticide must be recorded. All information must be recorded within 30 days following the pesticide application.

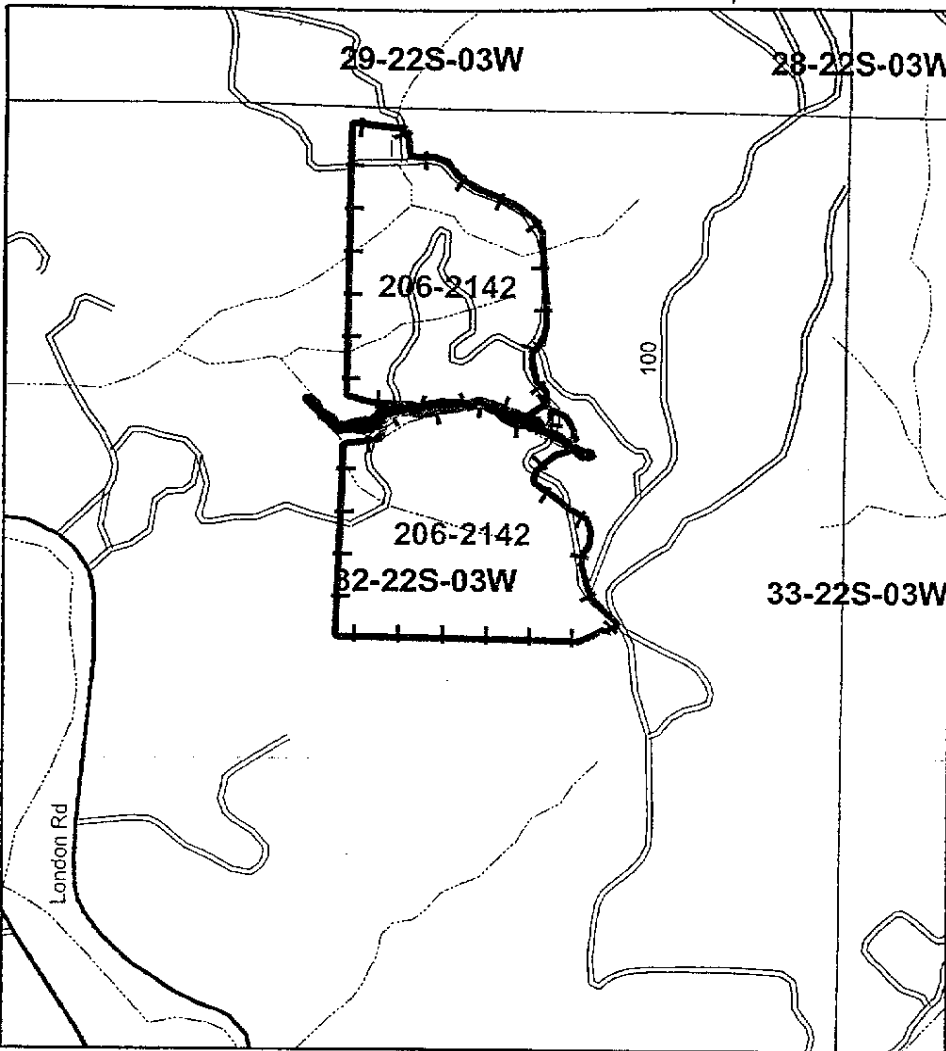
- Accord Conc., #62719-324
- Arsenal AC, #241-299
- Chopper, #241-296
- Conifer-90, #34704-689
- Escort, #352-439
- Other: _____
- Garlon 4, #464-554
- Oust XP, #352-601
- Transline, #62719-259
- Velpar DF, # 352-581
- Other: _____
- Other: _____

Area/Road No. Massey Ck S

Aerial Herbicide Application Report

District: South Valley

Season Fall Release 06



Sec(s)	<u>32</u>		
Twp(s)	<u>22S</u>		
Rge(s)	<u>3W</u>		

Elevation: _____ Scale 1" = 1,000'

Unit(s)	Date(s)	Time of Day (Begin/End)
		/
		/
		/

Type of Equipment: _____
 Application Method: _____
 Contractor/Co.: _____
 Full name of applicator/certification #: _____

FAA No.: _____
 Boom Type: _____
 Nozzle Size: _____
 Pressure: _____

Date	Time	Temp °F/°F	Wind Dir/Spd	RH%

Reforestation Unit #: _____
 Chemical Supplier: Helena Wilbur-Ellis
 Containers rinsed at least 3x & recycled
 Comments: _____

Date _____ By _____

Note: This record shall be kept for 3 years in accordance with ORS 634.146.

Unit	Acres	Chemical/Ac (Trade Name)		Surfactant-Carrier/Ac		Water G/Acre	Total G/Acre	Site Prep	Release	Target Species
		Chemical								
<u>2142</u>	<u>32</u>								<input checked="" type="checkbox"/>	
Actual										

Written plan required? Yes No

Resource to be protected: Small-unknown fish
 Submitted to: _____ Date _____
 Contractor Signed: _____ Date _____
 State Approved Date: _____

Additional Requirements

Neighbor Notification: ? fish stream
 Wetland Protection: SNE - Coast Fork Trib
 Open Water/Rainfall: _____
 T/E Protection: Loading - SE 29
 Other: _____

Date State Notification Submitted: _____
 Notes: 15-day waiting period cannot be waived for aerial spray.
 Full name of all applicators and trainees applying pesticide must be recorded. All information must be recorded within 30 days following the pesticide application.

- Accord Conc., #62719-324
- Arsenal AC, #241-299
- Chopper, #241-296
- Conifer-90, #34704-689
- Escort, #352-439
- Other: _____
- Garlon 4, #464-554
- Oust XP, #352-601
- Transline, #62719-259
- Velpar DF, # 352-581
- Other: _____
- Other: _____