

State of Oregon  
Department of Forestry / Department of Revenue  
Notification number: 2006-771-55743 [77122287] Jacks Fall Release Units

Attached is the processed information from the Notification of Operation and/or Application for Permits.  
Please review this information and retain for future reference.

- Notice is given to the State Forester that an operation will be conducted on the lands described herein (ORS 527.670).
- A permit to operate power driven machinery is issued for the lands described herein (ORS 477.625)

I. WHERE TIMBER HARVESTING IS PART OF THE PROPOSED OPERATION:

- A. NOTICE TO TIMBER OWNER: Party owning the harvested timber at the point it is first measured is shown in the section marked TIMBER OWNER and is responsible for payment of Oregon timber taxes.
- B. NOTICE TO LAND OWNER: Party shown in the section marked LAND OWNER is responsible for reforestation of the site if so required.

District: **South Cascade**  
Office: **Eastern Lane**  
County: **Lane**  
WOSTOT:

Received by ODF on July 21, 2006 at 1553

**\*15 DAY WAITING PERIOD REQUIRED\***

II. WRITTEN PLANS:

- A WRITTEN PLAN may be required before certain activities can commence on the Operation.

A WRITTEN PLAN may be required for the situations indicated by an  below. A WRITTEN PLAN must be submitted or a WRITTEN WAIVER must be obtained from the State Forester before any portion of the operation may commence.

- Within 100 feet of a large lake or Type F or Type D stream. [OAR 629-605-170(1)(a)]
- Within 300 feet of a wildlife resource site listed in the 1984 ODF/ODFW Cooperative Agreement. [OAR 629-605-170(1)(b)]
- Within 300 feet of any resource identified in the Divisions 645 or 665 of the administrative rules. [OAR 629-605-170(1)(c)]
- Within 300 feet of a state or federally listed threatened or endangered wildlife resource site. [OAR 629-605-170(1)(d)]

Please contact the Oregon Department of Forestry forester named on the Unit Information sheet for further information on requirements that may be necessary to meet before any activity/operation begins.

signed by Tally Patton - representing the Land owner.

**\*\*\*\*\* NOTICE \*\*\*\*\***

The State Forester has determined that the following items requiring your attention are located within or adjacent to your operation area:

- Concerns  - Resources  - Water

See Unit Information on subsequent pages for details.

Operator:

Weyerhaeuser Company-South Valley  
85647 Highway 99 South  
Eugene, OR 97405  
Phone: ( 541 ) 744-4600

Land owner:

Weyerhaeuser Company-South Valley  
85647 Highway 99 South  
Eugene, OR 97405  
Phone: ( 541 ) 744-4600

Timber owner:

Phone:

Marvin D. Brown  
State Forester

Lena Tucker  
District Forester

(Subscriber)

is.

ley  
\*

Unit: 1

Status: Active

Stewardship Forester: Marvin Vetter

Phone number: (541) 726-3588

Start date: 8/14/2006

End date: 12/31/2006

Site conditions: Lake or Stream within 100 ft  
 Slope of 35% to 65%  
 No mass soil movement

FP = L

FPA = H

Acres: 189

Feet:

Estimated harvest: MBF

Activity: Herbicide Application

Methods: Aerial

Brand name: Accord CRT, Accord Conc., Oust XP

Carrier: H2O

Additives: Activator 90, Induce, Libertate, MSO

App rate: None

Other information: Chopper, Escort, Arsenal, Garlon 3a, 4

Sc	Twp	Rge	Government lot	N E				N W				S W				S E				Harv tax	Reg use
				n e	n w	s w	s e	n e	n w	s w	s e	n e	n w	s w	s e	n e	n w	s w	s e		
06	21S	01W								X	X	X	X	X	X						EL1
06	21S	01W								X	X	X	X	X	X						EL1
36	20S	02W		X	X	X	X	X				X	X					X			EL1
36	20S	02W		X	X	X	X	X				X	X					X			EL1
01	21S	02W												X	X						EL1
01	21S	02W												X	X						EL1
12	21S	02W			X			X	X			X									EL1
12	21S	02W			X			X	X			X									EL1

Water Concern Information

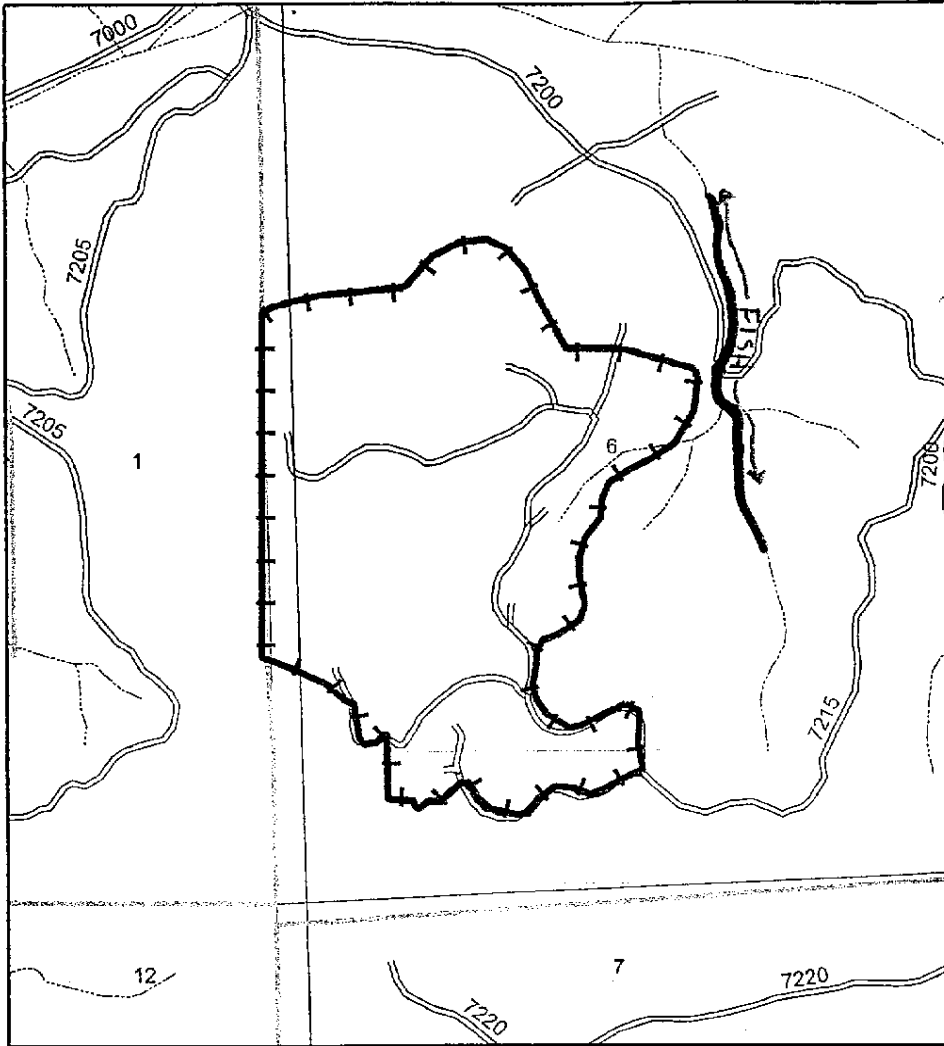
Description	Classification	Rule
McCurdy Creek Trib	F str-sm WP may be required	
McCurdy Creek Trib	F str-sm WP may be required	
Teeter Creek Trib	F str-sm WP may be required	
Teeter Creek Trib	F str-sm WP may be required	

Area/Road No. Row River 7215

Aerial Herbicide Application Report

District: South Valley

Season Fall Release 06



Sec(s)	<u>6</u>		
Twp(s)	<u>215</u>		
Rge(s)	<u>1W</u>		

Elevation: \_\_\_\_\_ Scale 1" = 1,000'

Unit(s)	Date(s)	Time of Day (Begin/End)
<u>3131</u>		<u>/</u>
		<u>/</u>
		<u>/</u>

Type of Equipment: \_\_\_\_\_  
 Application Method: \_\_\_\_\_  
 Contractor/Co.: \_\_\_\_\_  
 Full name of applicator/certification #: \_\_\_\_\_

FAA No.: \_\_\_\_\_  
 Boom Type: \_\_\_\_\_  
 Nozzle Size: \_\_\_\_\_  
 Pressure: \_\_\_\_\_

Date	Time	Temp °F/°F	Wind Dir/Spd	RH%

Reforestation Unit #: \_\_\_\_\_  
 Chemical Supplier: Helena Wilbur-Ellis  
   Containers rinsed at least 3x & recycled  
 Comments: \_\_\_\_\_

Date \_\_\_\_\_ By \_\_\_\_\_

Note: This record shall be kept for 3 years in accordance with ORS 634.146.

Unit	Acres	Chemical/Ac (Trade Name)				Surfactant-Carrier/Ac				Water G/Acre	Total G/Acre	Site Prep	Release	Target Species
		Chemical												
<u>3131</u>	<u>92</u>													
Actual														

Written plan required? Yes  No

Resource to be protected: Small Fish  
 Submitted to: \_\_\_\_\_ Date 7-21-06  
 Contractor Signed: \_\_\_\_\_ Date \_\_\_\_\_  
 State Approved Date: \_\_\_\_\_

**Additional Requirements**

Neighbor Notification: SF McCooly Cal Trib  
 Wetland Protection: \_\_\_\_\_  
 Open Water/Rainfall: \_\_\_\_\_  
 T/E Protection: \_\_\_\_\_  
 Other: \_\_\_\_\_

- Accord Conc., #62719-324
- Arsenal AC, #241-299
- Chopper, #241-296
- Conifer-90, #34704-689
- Escort, #352-439
- Other: \_\_\_\_\_
- Garlon 4, #464-554
- Oust XP, #352-601
- Transline, #62719-259
- Velpar DF, # 352-581
- Other: \_\_\_\_\_
- Other: \_\_\_\_\_

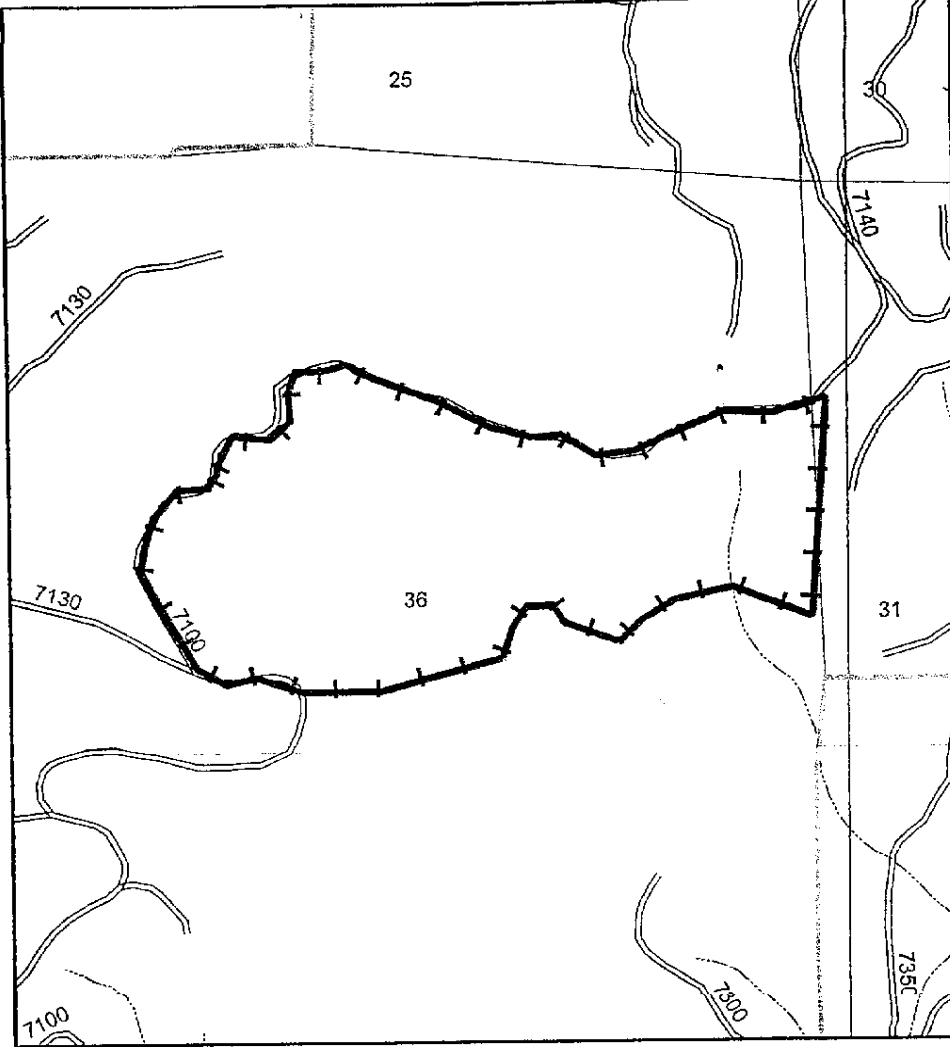
Date State Notification Submitted: 7-21-06  
 Notes: 15-day waiting period cannot be waived for aerial spray.  
 Full name of all applicators and trainees applying pesticide must be recorded. All information must be recorded within 30 days following the pesticide application.

Area/Road No. Row River 7100

Aerial Herbicide Application Report

District: South Valley

Season Fall Release 06



Sec(s)	<u>36</u>		
Twp(s)	<u>20S</u>		
Rge(s)	<u>2W</u>		

Elevation: \_\_\_\_\_ Scale 1" = 1,000'

Unit(s)	Date(s)	Time of Day (Begin/End)
<u>3132</u>		<u>/</u>
		<u>/</u>
		<u>/</u>

Type of Equipment: \_\_\_\_\_  
 Application Method: \_\_\_\_\_  
 Contractor/Co.: \_\_\_\_\_  
 Full name of applicator/certification #: \_\_\_\_\_

FAA No.: \_\_\_\_\_  
 Boom Type: \_\_\_\_\_  
 Nozzle Size: \_\_\_\_\_  
 Pressure: \_\_\_\_\_

Date	Time	Temp °E/°F	Wind Dir/Spd	RH%

Reforestation Unit #: \_\_\_\_\_  
 Chemical Supplier: Helena Wilbur-Ellis  
 Containers rinsed at least 3x & recycled  
 Comments: \_\_\_\_\_

Date \_\_\_\_\_ By \_\_\_\_\_

Note: This record shall be kept for 3 years in accordance with ORS 634.146.

Unit	Acres	Chemical/Ac (Trade Name)				Surfactant-Carrier/Ac				Water G/Acre	Total G/Acre	Site Prep	Release	Target Species
		Chemical												
<u>3132</u>	<u>30</u>													
Actual														

Written plan required? Yes  No

Resource to be protected: \_\_\_\_\_  
 Submitted to: \_\_\_\_\_ Date: \_\_\_\_\_  
 Contractor Signed: \_\_\_\_\_ Date: \_\_\_\_\_  
 State Approved Date: \_\_\_\_\_

**Additional Requirements**

Neighbor Notification: NSO 0197A Sm. Crk East  
 Wetland Protection: WES 31, 20, 100  
 Open Water/Rainfall: Leaking in unit  
 T/E Protection: \_\_\_\_\_  
 Other: \_\_\_\_\_

- Accord Conc., #62719-324
- Arsenal AC, #241-299
- Chopper, #241-296
- Conifer-90, #34704-689
- Escort, #352-439
- Other: \_\_\_\_\_
- Garlon 4, #464-554
- Oust XP, #352-601
- Transline, #62719-259
- Velpar DF, # 352-581
- Other: \_\_\_\_\_
- Other: \_\_\_\_\_

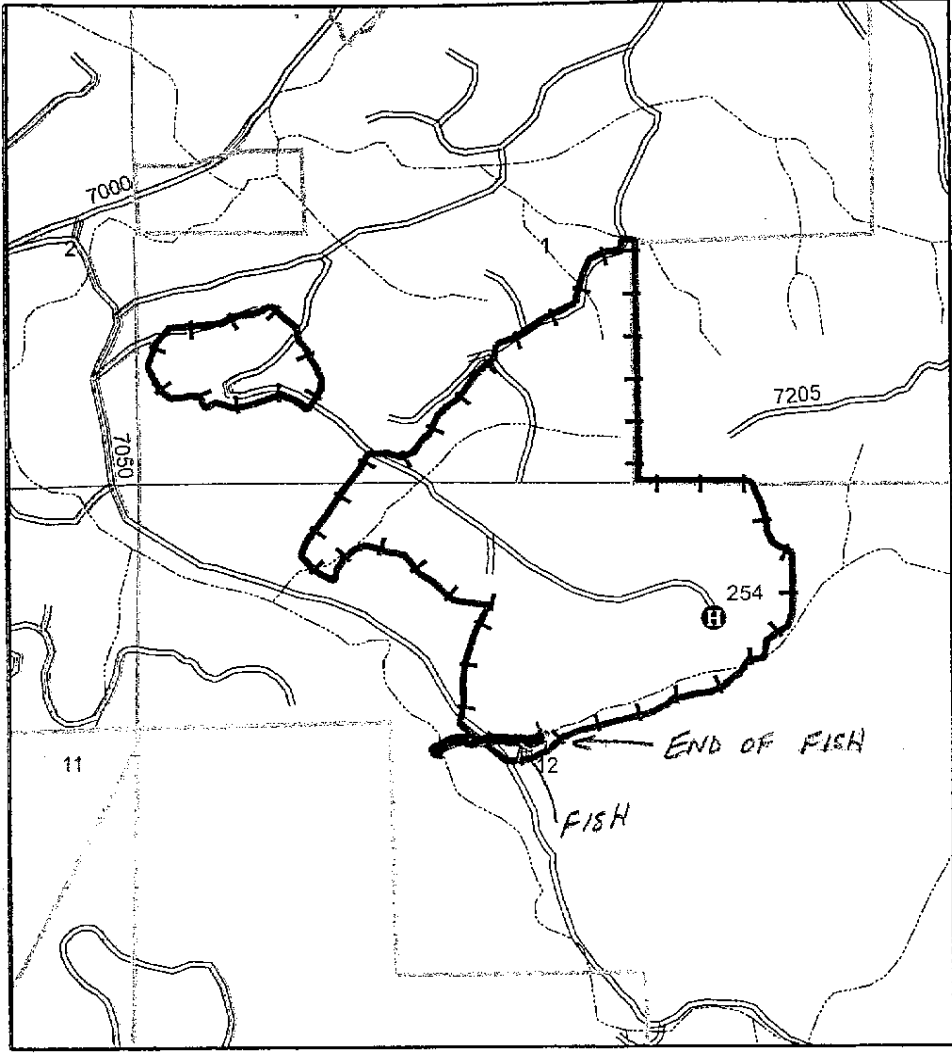
Date State Notification Submitted: \_\_\_\_\_  
 Notes: 15-day waiting period cannot be waived for aerial spray.  
 Full name of all applicators and trainees applying pesticide must be recorded. All information must be recorded within 30 days following the pesticide application.

Area/Road No. Raw River 7051

Aerial Herbicide Application Report

District: **South Valley**

Season Fall Release 06



Sec(s)	<u>1/12</u>	
Twp(s)	<u>215</u>	
Rge(s)	<u>1W</u>	<u>(2W)</u>
Elevation:	Scale 1" = 1,000'	

Unit(s)	Date(s)	Time of Day (Begin/End)
<u>333</u>		/
		/
		/

Type of Equipment: \_\_\_\_\_  
 Application Method: \_\_\_\_\_  
 Contractor/Co.: \_\_\_\_\_  
 Full name of applicator/certification #: \_\_\_\_\_

FAA No.: \_\_\_\_\_  
 Boom Type: \_\_\_\_\_  
 Nozzle Size: \_\_\_\_\_  
 Pressure: \_\_\_\_\_

Date	Time	Temp °F/F	Wind Dir/Spd	RH%

Reforestation Unit #: \_\_\_\_\_  
 Chemical Supplier: Helena Wilbur-Ellis  
 Containers rinsed at least 3x & recycled  
 Comments: \_\_\_\_\_

Date \_\_\_\_\_ By \_\_\_\_\_

Note: This record shall be kept for 3 years in accordance with ORS 634.146.

Unit	Acres	Chemical/Ac (Trade Name)		Surfactant-Carrier/Ac		Water G/Acre	Total G/Acre	Site Prep	Release	Target Species
		Chemical								
<u>333</u>	<u>67</u>									
Actual										

Written plan required? Yes  No

Resource to be protected: SMALL FISH  
 Submitted to: \_\_\_\_\_ Date \_\_\_\_\_  
 Contractor Signed: \_\_\_\_\_ Date \_\_\_\_\_  
 State Approved Date: \_\_\_\_\_

Additional Requirements	
<input type="checkbox"/>	Neighbor Notification: <u>Taylor Crk trib</u>
<input type="checkbox"/>	Wetland Protection: _____
<input type="checkbox"/>	Open Water/Rainfall: _____
<input type="checkbox"/>	T/E Protection: _____
<input type="checkbox"/>	Other: _____

- Accord Conc., #62719-324
- Arsenal AC, #241-299
- Chopper, #241-296
- Conifer-90, #34704-689
- Escort, #352-439
- Other: \_\_\_\_\_
- Garlon 4, #464-554
- Oust XP, #352-601
- Transline, #62719-259
- Velpar DF, # 352-581
- Other: \_\_\_\_\_
- Other: \_\_\_\_\_

Date State Notification Submitted: \_\_\_\_\_  
 Notes: 15-day waiting period cannot be waived for aerial spray.  
 Full name of all applicators and trainees applying pesticide must be recorded. All information must be recorded within 30 days following the pesticide application.



South Valley Timberlands  
P.O. Box 1819  
Eugene, OR 97440-1819  
541-744-4600 (phone)  
541-744-4688 (fax)

## WRITTEN PLAN OF OPERATION FOR AERIAL HERBICIDE APPLICATION

Weyerhaeuser Company is planning aerial broadcast spray applications targeting broadleaf and/or herbaceous vegetation near protected resources. This letter is our submission of a written plan of operation for activities within 100 feet of protected resources. The attached plat shows the unit boundaries and resources to be protected. Chemical will not be mixed, handled or staged with 100 feet of protected resources.

No herbicide will be directly applied within 60 feet of the high water mark of any protected resource defined as F or D stream, lakes, significant wetlands and other areas of standing open water greater than one-quarter acre at the time of application. No treatment of timbered buffers left during harvest within 100 feet of protected resources will be done. All application will be done in compliance with the Oregon Forest Practices Rules and label instructions. The helicopter pilot will have a current map and/or aerial photo showing locations of the unit boundaries and resources requiring protection. Application of herbicide within the 100 ft adjacent to the protected resources will be flown parallel to the stream.

Unit # 3131  
Legal Description: Sec. 6 T215 RIW  
Stream & Classification Small fish

Sincerely,

Tally Patton, Forester  
South Valley Area

Date Submitted: 7-21-06

\_\_\_\_\_  
Operator

\_\_\_\_\_  
Date

\_\_\_\_\_  
Forest Practices Forester

\_\_\_\_\_  
Date



South Valley Timberlands  
P.O. Box 1819  
Eugene, OR 97440-1819  
541-744-4600 (phone)  
541-744-4688 (fax)

## WRITTEN PLAN OF OPERATION FOR AERIAL HERBICIDE APPLICATION

Weyerhaeuser Company is planning aerial broadcast spray applications targeting broadleaf and/or herbaceous vegetation near protected resources. This letter is our submission of a written plan of operation for activities within 100 feet of protected resources. The attached plat shows the unit boundaries and resources to be protected. Chemical will not be mixed, handled or staged with 100 feet of protected resources.

No herbicide will be directly applied within 60 feet of the high water mark of any protected resource defined as F or D stream, lakes, significant wetlands and other areas of standing open water greater than one-quarter acre at the time of application. No treatment of timbered buffers left during harvest within 100 feet of protected resources will be done. All application will be done in compliance with the Oregon Forest Practices Rules and label instructions. The helicopter pilot will have a current map and/or aerial photo showing locations of the unit boundaries and resources requiring protection. Application of herbicide within the 100 ft adjacent to the protected resources will be flown parallel to the stream.

Unit # 3133

Legal Description: Secs. 1, 12, 21S, R1W

Stream & Classification small fish

Sincerely,

Tally Patton, Forester

South Valley Area

Date Submitted: 7-21-06

\_\_\_\_\_  
Operator

\_\_\_\_\_  
Date

\_\_\_\_\_  
Forest Practices Forester

\_\_\_\_\_  
Date