

State of Oregon
Department of Forestry / Department of Revenue
Notification number: 2006-771-55850 [77122394] 06 Manual Scotchbroom Trtmnt

Attached is the processed information from the Notification of Operation and/or Application for Permits.

Please review this information and retain for future reference.

- Notice is given to the State Forester that an operation will be conducted on the lands described herein (ORS 527.670).

I. WHERE TIMBER HARVESTING IS PART OF THE PROPOSED OPERATION:

A. NOTICE TO TIMBER OWNER: Party owning the harvested timber at the point it is first measured is shown in the section marked TIMBER OWNER and is responsible for payment of Oregon timber taxes.

B. NOTICE TO LAND OWNER: Party shown in the section marked LAND OWNER is responsible for reforestation of the site if so required.

II. WRITTEN PLANS:

- A WRITTEN PLAN may be required before certain activities can commence on the Operation.

A WRITTEN PLAN may be required for the situations indicated by an below. A WRITTEN PLAN must be submitted or a WRITTEN WAIVER must be obtained from the State Forester before any portion of the operation may commence.

- Within 100 feet of a large lake or Type F or Type D stream. [OAR 629-605-170(1)(a)]

- Within 300 feet of a wildlife resource site listed in the 1984 ODF/ODFW Cooperative Agreement. [OAR 629-605-170(1)(b)]

- Within 300 feet of any resource identified in the Divisions 645 or 665 of the administrative rules. [OAR 629-605-170(1)(c)]

- Within 300 feet of a state or federally listed threatened or endangered wildlife resource site. [OAR 629-605-170(1)(d)]

Please contact the Oregon Department of Forestry forester named on the Unit Information sheet for further information on requirements that may be necessary to meet before any activity/operation begins.

Signed by Mike Emmons - representing the Land owner.

(Subscriber)

District: South Cascade
Office: Eastern Lane

County: Lane
WOSTOT:

Received by ODF on August 29, 2006 by mail

15 DAY WAITING PERIOD REQUIRED

******* NOTICE *******

The State Forester has determined that the following items requiring your attention are located within or adjacent to your operation area:

- Concerns - Resources - Water

See Unit Information on subsequent pages for details.

Operator:
Avel Salgado
Oregon Forest Management Services
41580 Deerhorn Rd
Springfield, OR 97478
Phone: (541) 896-3757

Land owner:
Mike Emmons
Seneca-Jones Timber Company
P O Box 10265
Eugene, OR 97440
Phone: (541) 689-1231

Timber owner:

Phone:

Marvin D. Brown Lena Tucker
State Forester District Forester

Unit: 1

Status: Active

Stewardship Forester: **Tim Meehan**

Phone number: (541) 726-3588

Start date: 9/15/2006

End date: 12/31/2006

Site conditions: No Protected Waters within 100 ft

FP = L

Slope of 0% to 35%

No mass soil movement

FPA = L

Acres: 10

Feet:

Estimated harvest: MBF

Activity: **Herbicide Application**

Methods: **Ground**

Brand name: **Garlon 4,**

Carrier: **None**

Additives: **None**

App rate: **None**

Other information: **Surfactant Cherbimax Or Moract**

Sc	Twp	Rge	Government lot	N E				N W				S W				S E				Harv tax	Reg use
				n	n	s	s	n	n	s	s	n	n	s	s	n	n	s	s		
				e	w	w	e	e	w	w	e	e	w	w	e	e	w	w	e		
29	16S	04E			X							X	X	X	X						WL2
29	16S	04E			X							X	X	X	X						WL2

Unit: 2

Status: Active

Stewardship Forester: **Tim Meehan**

Phone number: (541) 726-3588

Start date: 9/15/2006 End date: 12/31/2006

Site conditions: No Protected Waters within 100 ft
 Slope of 0% to 35%
 No mass soil movement

FP = L

FPA = L

Acres: 4 Feet: Estimated harvest: MBF

Activity: **Herbicide Application**

Methods: **Ground**

Brand name: **Garlon 4,**

Carrier: **None**

Additives: **None**

App rate: **None**

Other information: **Surfactant Cherbimax Or Moract**

Sc	Twp	Rge	Government lot	N E				N W				S W				S E				Harv tax	Reg use
				n	n	s	s	n	n	s	s	n	n	s	s	n	n	s	s		
21	17S	01W		X																	EL1
21	17S	01W		X																	EL1

Unit: 3

Status: Active

Stewardship Forester: Tim Meehan

Phone number: (541) 726-3588

Start date: 9/15/2006 End date: 12/31/2006

Site conditions: No Protected Waters within 100 ft
 Slope of 0% to 35%
 No mass soil movement

FP = L

FPA = L

Acres: 10 Feet: Estimated harvest: MBF

Activity: Herbicide Application

Methods: Ground

Brand name: Garlon 4,

Carrier: None

Additives: None

App rate: None

Other information: Surfactant Cherbimax Or Moract

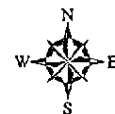
Sc	Twp	Rge	Government lot	N E				N W				S W				S E				Harv tax	Reg use
				n	n	s	s	n	n	s	s	n	n	s	s	n	n	s	s		
10	19S	01W										X			X	X	X	X	X		EL1
10	19S	01W										X			X	X	X	X	X		EL1

Water Concern Information

Description	Classification	Rule
Dexter Lake Trib	N str-sm	
Dexter Lake Trib	N str-sm	



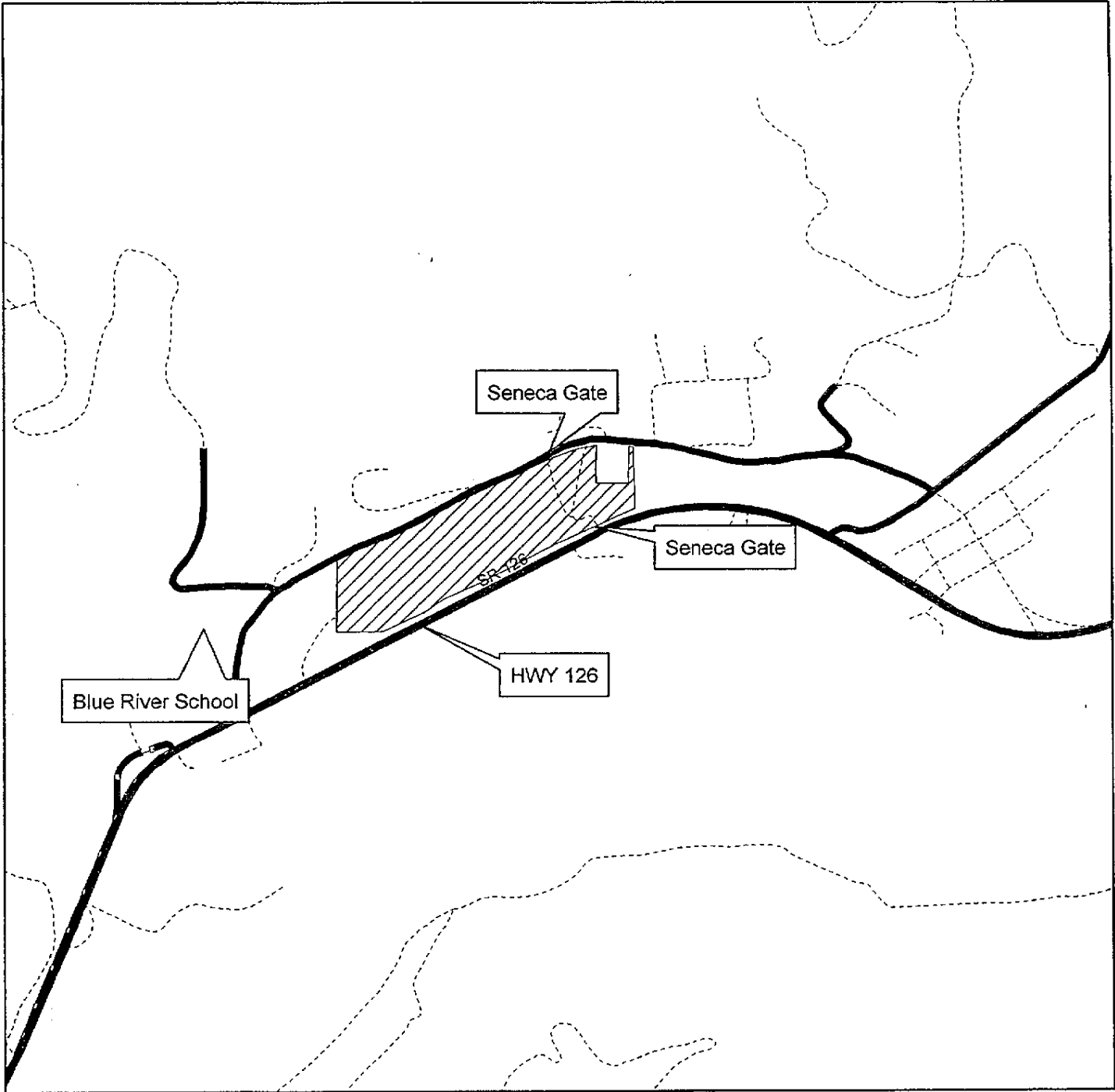
1 inch equals 1,147 feet



	OWNERSHIP		<all other values>		ALL OTHER ROADS
	3		INT LAKE		NO CLASS
			LARGE LAKE		TRAIL
			MEDIUM RIVER		DIRT
			SMALL RIVER		GRAVEL
			DIVIDED		HIGHWAY
			PAVED		Brush-Manual Scotchbroom

**Diamond B Ranch
10 Acres
Manual Scotchbroom**

Comments: sec 10
E 1/2 SW, SE 1/4



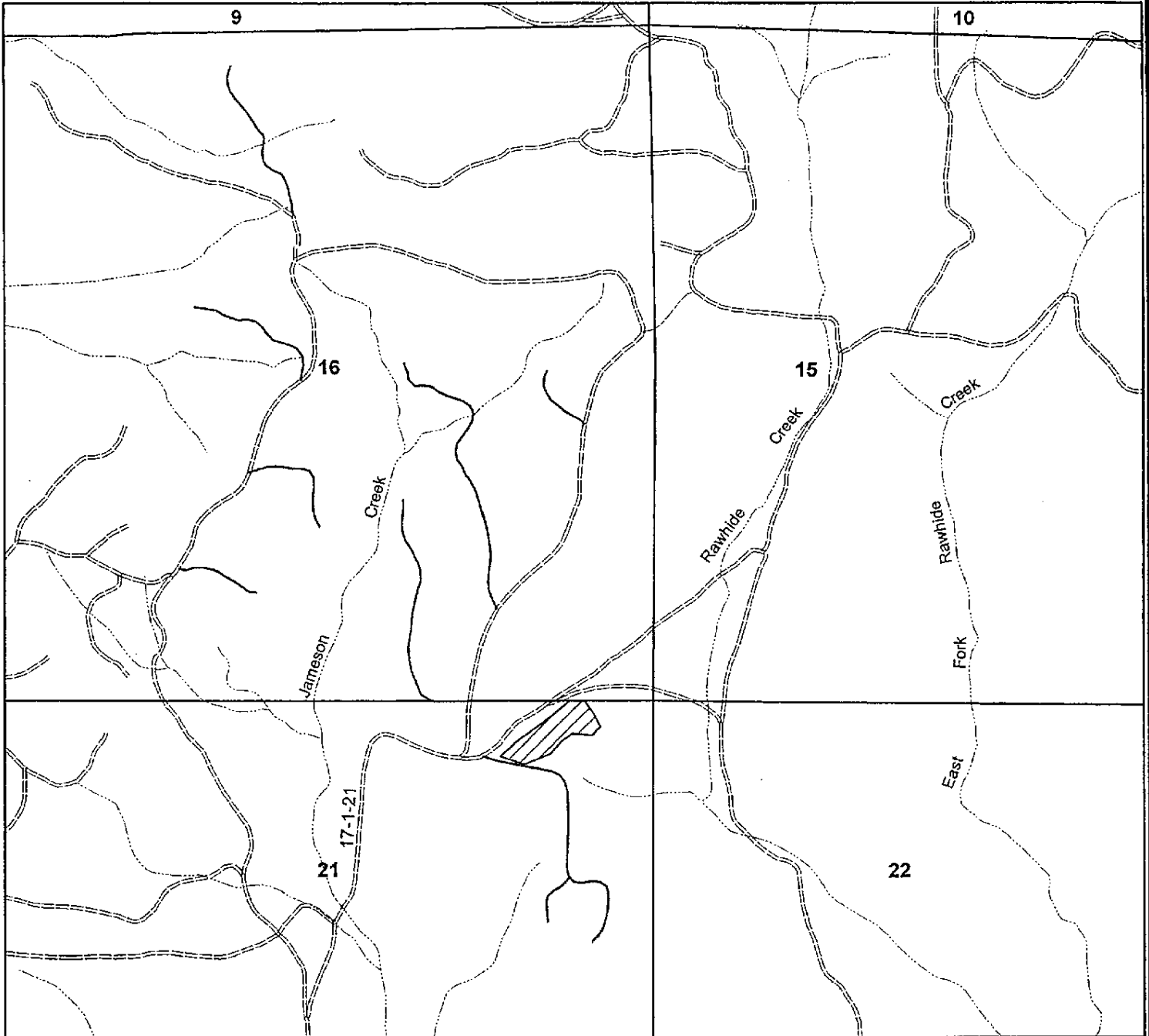
1 inch equals 1,198 feet




Legend		
OWNERSHIP	ALL OTHER ROADS	<all other values>
HERB_BRUSH	NO CLASS	INT LAKE
Brush-Manual Scotchbroom	TRAIL	LAKE
1	DIRT	LARGE
	GRAVEL	MEDIUM
	DIVIDED	RIVER
	HIGHWAY	SMALL
	PAVED	Lane Tax Lots selection

Blue River Site Manual Scotchbroom

sec 29
NW 1/4, NWNE



1 inch equals 1,147 feet



2	— OWNERSHIP	— <all other values>	— ALL OTHER ROADS
	— INT LAKE	— LAKE	— NO CLASS
	— LARGE	— MEDIUM	— TRAIL
	— RIVER	— SMALL	— DIRT
	— DIVIDED	— HIGHWAY	— GRAVEL
	— PAVED		— PAVED

Christian Tract 4 Acres Manual Scotchbroom

Comments: Sec 21
NEWE