

State of Oregon  
Department of Forestry / Department of Revenue  
Notification number: 2006-771-55916 [77122460] Ground Spray

Attached is the processed information from the Notification of Operation and/or Application for Permits.  
Please review this information and retain for future reference.

- Notice is given to the State Forester that an operation will be conducted on the lands described herein (ORS 527.670).

- A permit to operate power driven machinery is issued for the lands described herein (ORS 477.625)

Written plan received 9-22-06.

I. WHERE TIMBER HARVESTING IS PART OF THE PROPOSED OPERATION:

A. NOTICE TO TIMBER OWNER: Party owning the harvested timber at the point it is first measured is shown in the section marked TIMBER OWNER and is responsible for payment of Oregon timber taxes.

B. NOTICE TO LAND OWNER: Party shown in the section marked LAND OWNER is responsible for reforestation of the site if so required.

II. WRITTEN PLANS:

- A WRITTEN PLAN may be required before certain activities can commence on the Operation.

A WRITTEN PLAN may be required for the situations indicated by an  below. A WRITTEN PLAN must be submitted or a WRITTEN WAIVER must be obtained from the State Forester before any portion of the operation may commence.

- Within 100 feet of a large lake or Type F or Type D stream. [OAR 629-605-170(1)(a)]

- Within 300 feet of a wildlife resource site listed in the 1984 ODF/ODFW Cooperative Agreement. [OAR 629-605-170(1)(b)]

- Within 300 feet of any resource identified in the Divisions 645 or 665 of the administrative rules. [OAR 629-605-170(1)(c)]

- Within 300 feet of a state or federally listed threatened or endangered wildlife resource site. [OAR 629-605-170(1)(d)]

Please contact the Oregon Department of Forestry forester named on the Unit Information sheet for further information on requirements that may be necessary to meet before any activity/operation begins.

Signed by Michael R. Tucker - representing the Land owner.

District: South Cascade  
Office: Eastern Lane

County: Lane  
WOSTOT:

Received by ODF on September 22, 2006 by mail

**\*15 DAY WAITING PERIOD REQUIRED\***

**\*\*\*\*\* NOTICE \*\*\*\*\***

The State Forester has determined that the following items requiring your attention are located within or adjacent to your operation area:

- Concerns  - Resources  - Water

See Unit Information on subsequent pages for details.

Operator:

Oregon Forest Management Services  
41580 Deerhorn Rd  
Springfield, OR 97478  
Phone: ( 541 ) 896-3757

Land owner:

Giustina Land & Timber Co.  
P O Box 989  
Eugene, OR 97440  
Phone: ( 541 ) 345-2301

Timber owner:

Phone:

Marvin D. Brown  
State Forester

Lena Tucker  
District Forester

(Subscriber)

Unit: 1

Status: Active

Stewardship Forester: Marvin Vetter

Phone number: (541) 726-3588

Start date: 10/04/2006

End date: 12/31/2006

Site conditions: Lake or Stream within 100 ft

FP = L

Slope of 0% to 35%

No mass soil movement

FPA = L

Acres: 54

Feet:

Estimated harvest: MBF

Activity: Herbicide Application

Methods: Ground

Brand name: Razor, Induce

Carrier: H2O

Additives: None

App rate: 20 Gal/Acre

Sc	Twp	Rge	Government lot	N E				N W				S W				S E				Harv tax	Reg use
				n	n	s	s	n	n	s	s	n	n	s	s	n	n	s	s		
12	19S	02W												X							EL1
10	19S	02W																	X		EL1
16	19S	01E												X							EL1
17	19S	01E																	X		EL1
20	19S	01E		X																	EL1

Water Concern Information

Description	Classification	Rule
Papenfus Creek	F str-sm WP may be required	

Unit: 2

Status: Active

Stewardship Forester: **Tim Meehan**

Phone number: (541) 726-3588

Start date: 10/04/2006

End date: 12/31/2006

Site conditions: Lake or Stream within 100 ft  
 Slope of 0% to 35%  
 No mass soil movement

FP = L

FPA = H

Acres: 32

Feet:

Estimated harvest: MBF

Activity: **Herbicide Application**

Methods: **Ground**

Brand name: **Razor, Induce**

Carrier: **H2O**

Additives: **None**

App rate: **20 Gal/Acre**

Sc	Twp	Rge	Government lot	N E				N W				S W				S E				Harv tax	Reg use
				n e	n w	s w	s e	n e	n w	s w	s e	n e	n w	s w	s e	n e	n w	s w	s e		
06	17S	01W																			EL1
06	17S	01W													X				X		EL1
07	17S	01W			X																EL1
07	17S	01W			X																EL1

**Water Concern Information**

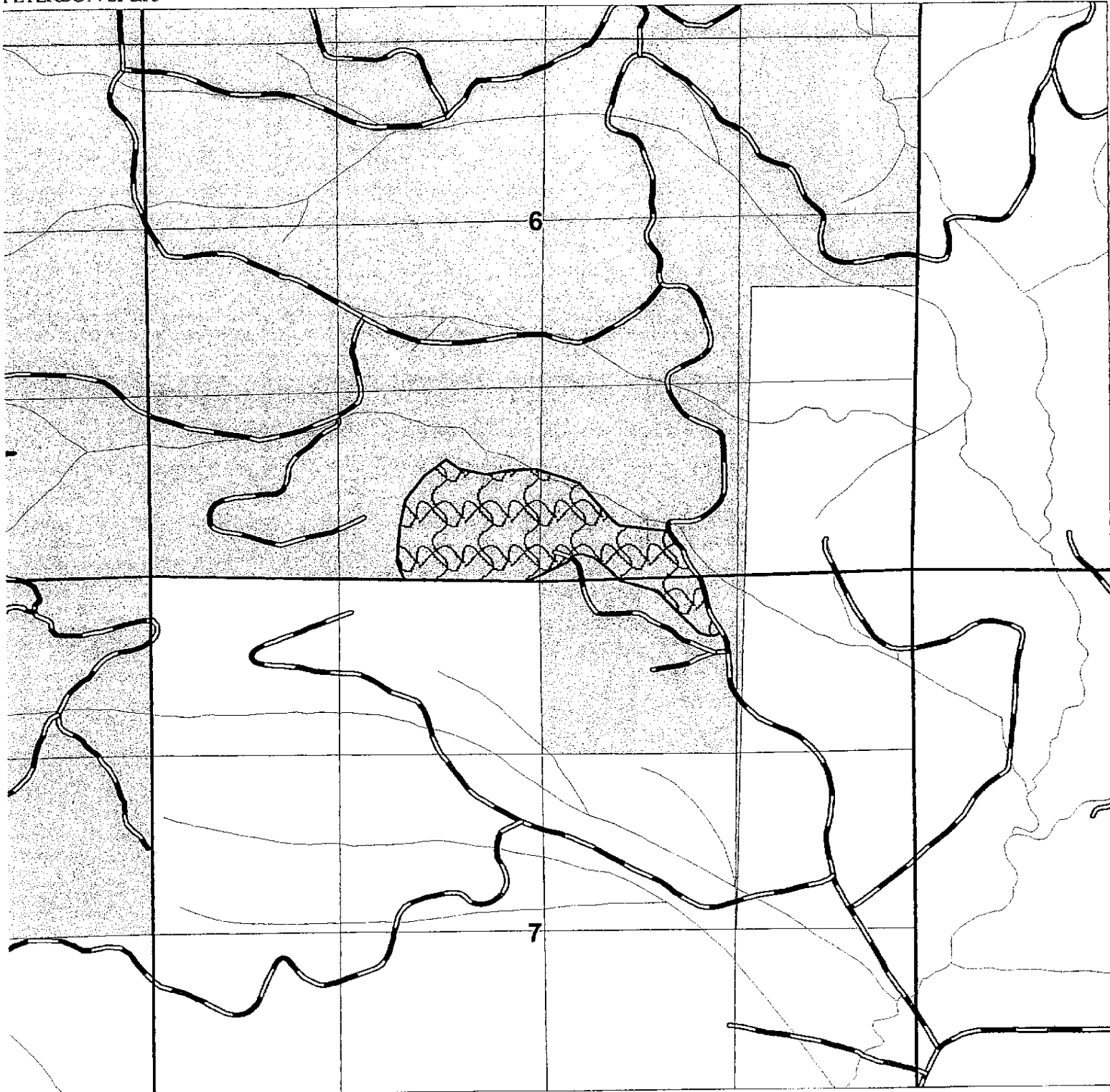
Description	Classification	Rule
Rock Creek	F str-sm WP may be required	
Rock Creek	F str-sm WP may be required	
Rock Creek Trib	N str-sm	
Rock Creek Trib	N str-sm	

# GIUSTINA LAND & TIMBER CO.

T. 17S, R. 14W, SEC. 6

PETERSON SPUR

1 INCH = 1000 FEET.



BLACKBERRY SPRAY

UNIT BOUNDARY

32 TOTAL ACRES.

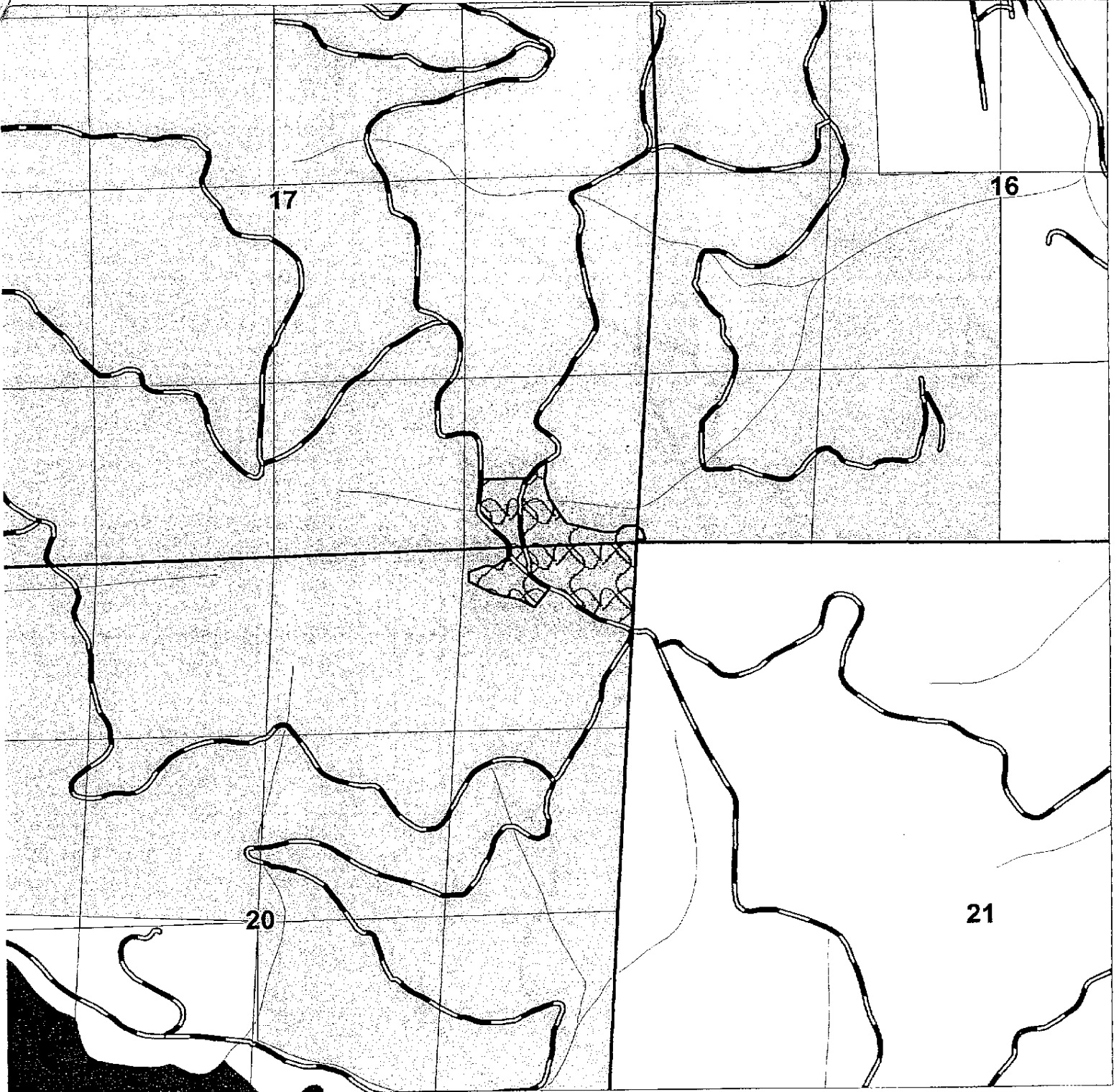


ASTINA LAND & TIMBER CO.

9S, R 1E, SEC. 17

STATELINE

1 INCH = 1000 FEET.



BLACKBERRY SPRAY

UNIT BOUNDARY



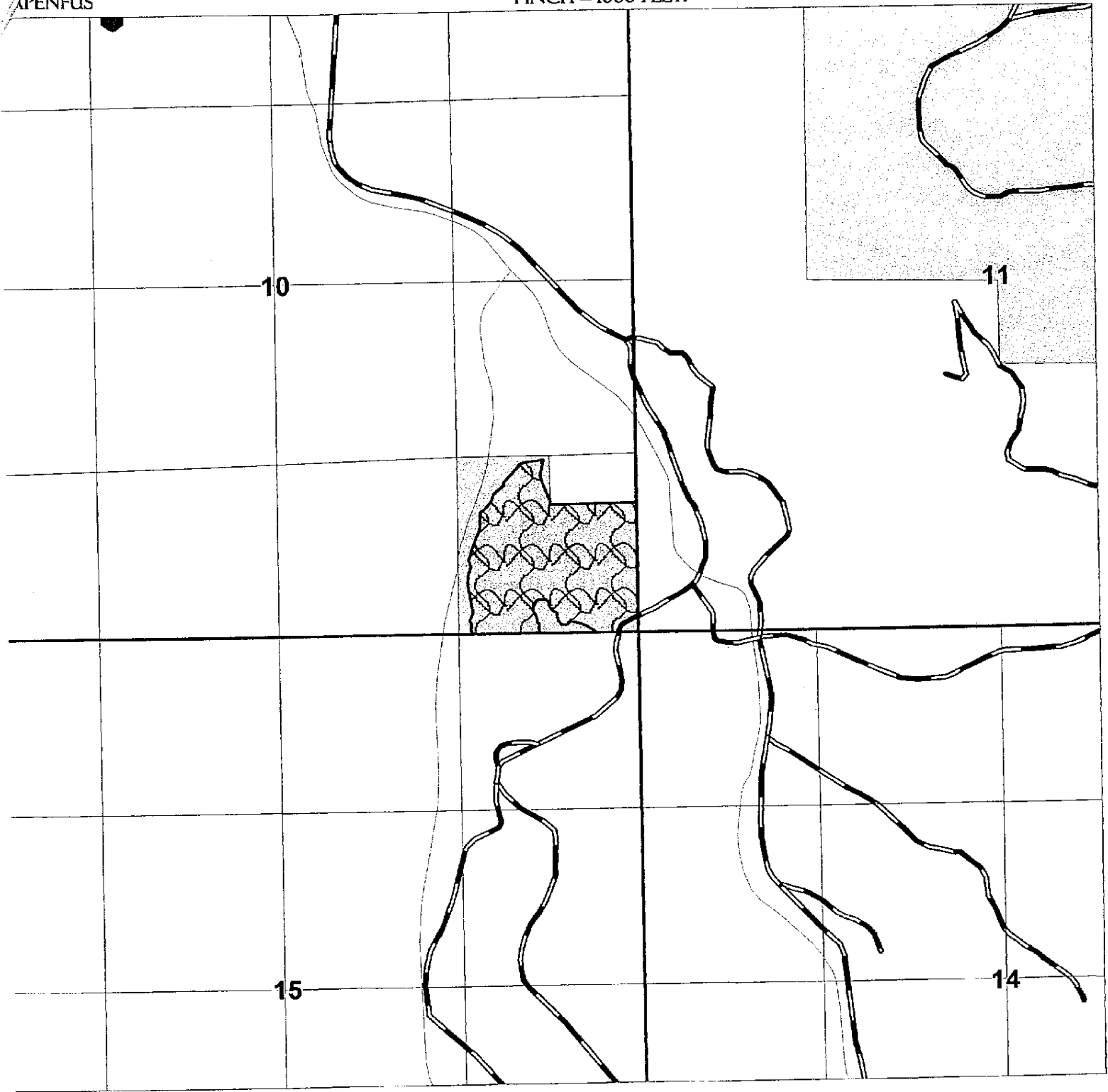
18 TOTAL ACRES.

STINA LAND & TIMBER CO.

9S, R. 2W, SEC. 10

OPENFUS

1 INCH = 1000 FEET.

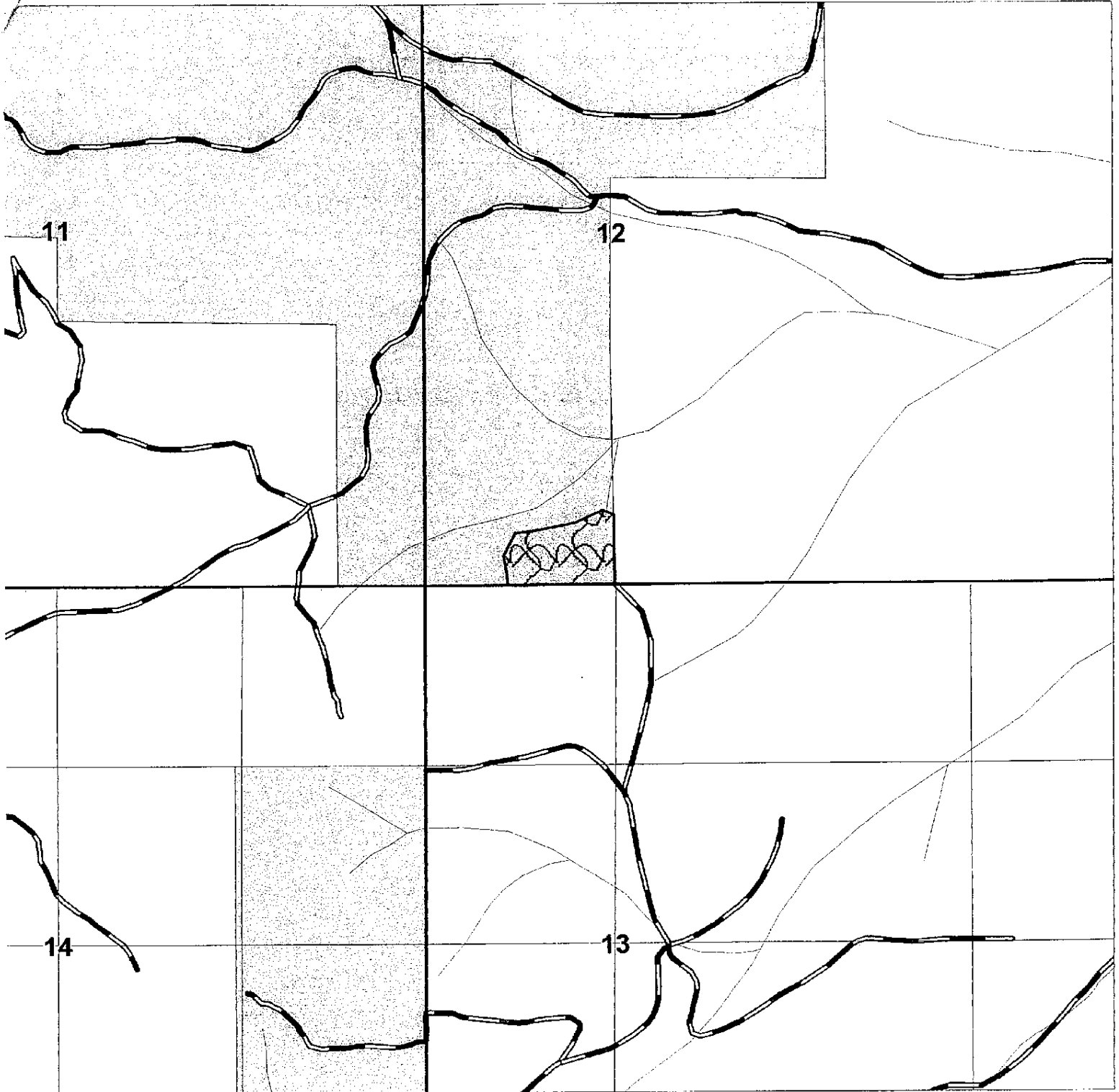


BLACKBERRY SPRAY

UNIT BOUNDARY

28 TOTAL ACRES.





BLACKBERRY SPRAY

UNIT BOUNDARY



8 TOTAL ACRES.

## WRITTEN PLAN OF OPERATION FOR GROUND SPRAYING

---

- LAND OWNER: Giustina Land & Timber Co.
- OPERATOR: Oregon Forest Management Services, Inc.
- LEGAL DESCRIPTION: 19S-2W-10
- UNIT NAME: Papenfus
- PROTECTED RESOURCE: Papenfus Creek

PROJECT DESCRIPTION: A ground herbicide application will be conducted to eradicate Blackberry that is spreading throughout the area. The Blackberry plants will be sprayed with 10% Glyphosate + 2.0% Induce mixed with water as the carrier and applied at a rate of 20 gal./acre using backpack sprayers with flat fan nozzles.

PROTECTION MEASURES: All streams will be buffered by leaving a minimum of 10 feet of unsprayed vegetation. The crew will be briefed on the treatment of these areas through a combination of maps and an onsite discussion with the forester prior to treatment.

- SUBMITTED BY: Michael Tucker, Forester, Giustina Land & Timber Co.
- DATE SUBMITTED: September 20, 2006



## WRITTEN PLAN OF OPERATION FOR GROUND SPRAYING

- LAND OWNER: Giustina Land & Timber Co.
- OPERATOR: Oregon Forest Management Services, Inc.
- LEGAL DESCRIPTION: 17S-1W-6 & 7
- UNIT NAME: Peterson Spur
- PROTECTED RESOURCE: Rock Creek

**PROJECT DESCRIPTION:** A ground herbicide application will be conducted to eradicate Blackberry that is spreading throughout the area. The Blackberry plants will be sprayed with 10% Glyphosate + 2.0% Induce mixed with water as the carrier and applied at a rate of 20 gal./acre using backpack sprayers with flat fan nozzles.

**PROTECTION MEASURES:** All streams will be buffered by leaving a minimum of 10 feet of unsprayed vegetation. The crew will be briefed on the treatment of these areas through a combination of maps and an onsite discussion with the forester prior to treatment.

- SUBMITTED BY: Michael Tucker, Forester, Giustina Land & Timber Co.
- DATE SUBMITTED: September 20, 2006