

Oregon Department of Forestry
 District: Western Lane

AUTO
 Office: Veneta

Notification: 06-50832 [78126488]
 County: Lane

Received by ODF on July 7, 2006 by mail

REC'D 7/7/06

[X] - Operation notice. [X] - PDM permit.

14 DAYS 7/21

* 15 DAY WAITING PERIOD REQUIRED *

T/S : W Lane Horton Ground

21 Days 7/28

Operator:

Land owner:

Timber owner:

No Timber Owner Found

Weyerhaeuser Co-So Vly

Weyerhaeuser Co-So Vly

P O Box 1819

P O Box 1819

Eugene, OR 97440

Eugene, OR 97440

(541)

(541)

Fire contact: Willie Bronson (541) 744-4632

Signed by: Willie Bronson

For: Land owner

Subscribers:

COPY

C; n

Department of Forestry

Notification: 06-50832 [78126488]

Unit: 1

Status: Active

Stewardship Forester: Paul Clements

Phone number: (541) 935-2283

Start date: 8/01/2006 End date: 12/31/2006

Site conditions: Lake or Stream within 100 ft
 Slope of 35% to 65%
 No mass soil movement

FP = L

FPA = H

Acres: 100

Feet:

Estimated harvest: MBF

Activity: Herbicide Application

Methods: Ground

Brand name: Chopper; Accord; Arsenal; Garlon4/3A

Carrier: None

Additives: 2,4-D-LV6; Escort; Method; MSO; MorAct

App rate: None

Sc	Twp	Rge	Government lot	NE				NW				SW				SE				Harv tax	Reg use
				n	n	s	s	n	n	s	s	n	n	s	s	n	n	s	s		
18	15S	06W																			WT1

Water Concern Information

Description	Classification	Rule
Alsea River	F str-med-sm N str-sm Unknown class Mand written plan	170a

Unit: 2

Status: Active

Stewardship Forester: Paul Clements

Phone number: (541) 935-2283

Start date: 8/01/2006

End date: 12/31/2006

Site conditions: Lake or Stream within 100 ft
Slope greater 65%
No mass soil movement

FP = L

FPA = H

Acres: 60

Feet:

Estimated harvest: MBF

Activity: **Herbicide Application**

Methods: **Ground**

Brand name: **Chopper; Accord; Arsenal; Garlon4/3A**

Carrier: None

Additives: **2, 4-D; LV6; Escort; Method; MSO; MorAct**

App rate: None

Sc	Twp	Rge	Government lot	N E				N W				S W				S E				Harv tax	Reg use
				n	n	s	s	n	n	s	s	n	n	s	s	n	n	s	s		
32	15S	07W			X	X		X	X	X	X										WT1

Water Concern Information

Description	Classification	Rule
Congdon Creek Tribs	N str-sm Unknown class	

Protected Resources Information

Code	Description	Comment	Rule
NSO	Northern Spotted Owl Site	May require written plan	210
HLH	High Landslide Hazard Site		

Unit: 3

Status: Active

Stewardship Forester: Paul Clements

Phone number: (541) 935-2283

Start date: 8/01/2006

End date: 12/31/2006

Site conditions: Lake or Stream within 100 ft
 Slope greater 65%
 No mass soil movement

FP = L

FPA = H

Acres: 40

Feet:

Estimated harvest: MBF

Activity: Herbicide Application

Methods: Ground

Brand name: See Unit 1

Carrier: None

Additives: None

App rate: None

Sc	Twp	Rge	Government lot	NE				NW				SW				SE				Harv tax	Reg use
				n	n	s	s	n	n	s	s	n	n	s	s	n	n	s	s		
				e	w	w	e	e	w	w	e	e	w	w	e	e	w	w	e		
32	15S	07W								X	X	X	X	X	X						WT1

Water Concern Information

Description	Classification	Rule
Swamp Tribs; Congdon Tribs	N str-sm Unknown class	

Protected Resources Information

Code Description	Comment	Rule
HLH High Landslide Hazard Site		

Unit: 4

Status: Active

Stewardship Forester: Paul Clements

Phone number: (541) 935-2283

Start date: 8/01/2006

End date: 12/31/2006

Site conditions: Lake or Stream within 100 ft
Slope greater 65%
Recent, active movement

FP = L

FPA = H

Acres: 100

Feet:

Estimated harvest: MBF

Activity: Herbicide Application

Methods: Ground

Brand name: See Unit 1

Carrier: None

Additives: None

App rate: None

Sc	Twp	Rge	Government lot	NE				NW				SW				SE				Harv tax	Reg use
				n	n	s	s	n	n	s	s	n	n	s	s	n	n	s	s		
32	15S	07W										X			X	X	X	X	X		WT1

Water Concern Information

Description	Classification	Rule
Lake Creek Tribs	Unknown class	
Swamp Creek Tribs	N str-sm Unknown class	

Protected Resources Information

Code	Description	Comment	Rule
NSO	Northern Spotted Owl Site	May require written plan	210
HLH	High Landslide Hazard Site		

Unit: 5

Status: Active

Stewardship Forester: Paul Clements

Phone number: (541) 935-2283

Start date: 8/01/2006 End date: 12/31/2006

Site conditions: Lake or Stream within 100 ft
 Slope greater 65%
 No mass soil movement

FP = L

FPA = H

Acres: 85 Feet: Estimated harvest: MBF

Activity: Herbicide Application

Methods: Ground

Brand name: See Unit 1

Carrier: None

Additives: None

App rate: None

Sc	Twp	Rge	Government lot	N E		N W		S W		S E		Harv tax	Reg use
				n e	n s	n e	n s	n e	n s	n e	n s		
34	15S	07W		X	X	X	X						WT1

Water Concern Information

Description	Classification	Rule
Congdon Tribs	F str-dom use Unknown class	

Protected Resources Information

Code	Description	Comment	Rule
NSO	Northern Spotted Owl Site	May require written plan	210
HLH	High Landslide Hazard Site		

Unit: 6

Status: Active

Stewardship Forester: Paul Clements

Phone number: (541) 935-2283

Start date: 8/01/2006

End date: 12/31/2006

Site conditions: Lake or Stream within 100 ft
 Slope of 35% to 65%
 No mass soil movement

FP = L

FPA = H

Acres: 25

Feet:

Estimated harvest: MBF

Activity: Herbicide Application

Methods: Ground

Brand name: See Unit 1

Carrier: None

Additives: None

App rate: None

Sc	Twp	Rge	Government lot	N E				N W				S W				S E				Harv tax	Reg use
				n	n	s	s	n	n	s	s	n	n	s	s	n	n	s	s		
34	15S	07W														X	X				WT1

Water Concern Information

Description	Classification	Rule
Lake Creek Tribs	F str-dom use Unknown class	

Unit: 7

Status: **Active**

Stewardship Forester: **Paul Clements**

Phone number: **(541) 935-2283**

Start date: **8/01/2006** End date: **12/31/2006**

Site conditions: **Lake or Stream within 100 ft**
Slope of 35% to 65%
No mass soil movement

FP = L

FPA = H

Acres: **50** Feet: Estimated harvest: **MBF**

Activity: **Herbicide Application**

Methods: **Ground**

Brand name: **See Unit 1**

Carrier: **None**

Additives: **None**

App rate: **None**

Sc	Twp	Rge	Government lot	N E		N W		S W		S E		Harv tax	Reg use
				n e	n s	n e	n s	n e	n s	n e	n s		
06	16S	06W			X			X		X	X		WT1

Water Concern Information

Description	Classification	Rule
Long Tom Tribs	F str-sm Unknown class Mand written plan	170a

Unit: 8

Status: Active

Stewardship Forester: Paul Clements

Phone number: (541) 935-2283

Start date: 8/01/2006 End date: 12/31/2006

Site conditions: Lake or Stream within 100 ft
Slope of 35% to 65%
No mass soil movement

FP = L

FPA = H

Acres: 55 Feet: Estimated harvest: MBF

Activity: Herbicide Application

Methods: Ground

Brand name: See Unit 1

Carrier: None

Additives: None

App rate: None

Sc	Twp	Rge	Government lot	N E				N W				S W				S E				Harv tax	Reg use
				n	n	s	s	n	n	s	s	n	n	s	s	n	n	s	s		
12	16S	07W		e	w	w	e	e	w	w	e	e	w	w	e	e	w	w	e		WT1

Special Concerns

Code Description Comment

SH Scenic Highway

Water Concern Information

Description Classification Rule

Lake Creek Tribs N str-sm Unknown class

Protected Resources Information

Code Description Comment Rule

NSO Northern Spotted Owl Site May require written plan 210

Unit: 9

Status: Active

Stewardship Forester: Paul Clements

Phone number: (541) 935-2283

Start date: 8/01/2006 End date: 12/31/2006

Site conditions: Lake or Stream within 100 ft
 Slope of 0% to 35%
 No mass soil movement

FP = L

FPA = H

Acres: 31 Feet: Estimated harvest: MBF

Activity: Herbicide Application

Methods: Ground

Brand name: See Unit 1

Carrier: None

Additives: None

App rate: None

Sc	Twp	Rge	Government lot	N E				N W				S W				S E				Harv tax	Reg use
				n	n	s	s	n	n	s	s	n	n	s	s	n	n	s	s		
				e	w	w	e	e	w	w	e	e	w	w	e	e	w	w	e		
14	16S	07W										X	X	X						WT1	

Water Concern Information

Description	Classification	Rule
Fish Creek Tribs	Unknown class	

Unit: 10

Status: Active

Stewardship Forester: Paul Clements

Phone number: (541) 935-2283

Start date: 8/01/2006 End date: 12/31/2006

Site conditions: Lake or Stream within 100 ft
 Slope greater 65%
 No mass soil movement

FP = L

FPA = H

Acres: 62 Feet: Estimated harvest: MBF

Activity: Herbicide Application

Methods: Ground

Brand name: See Unit 1

Carrier: None

Additives: None

App rate: None

Sc	Twp	Rge	Government lot	N E				N W				S W				S E				Harv tax	Reg use
				n	n	s	s	n	n	s	s	n	n	s	s	n	n	s	s		
14	16S	07W		e	w	w	e	e	w	w	e	e	w	w	e	e	w	w	e		WT1

Water Concern Information

Description	Classification	Rule
Long Tom Trib	Unknown class	

Protected Resources Information

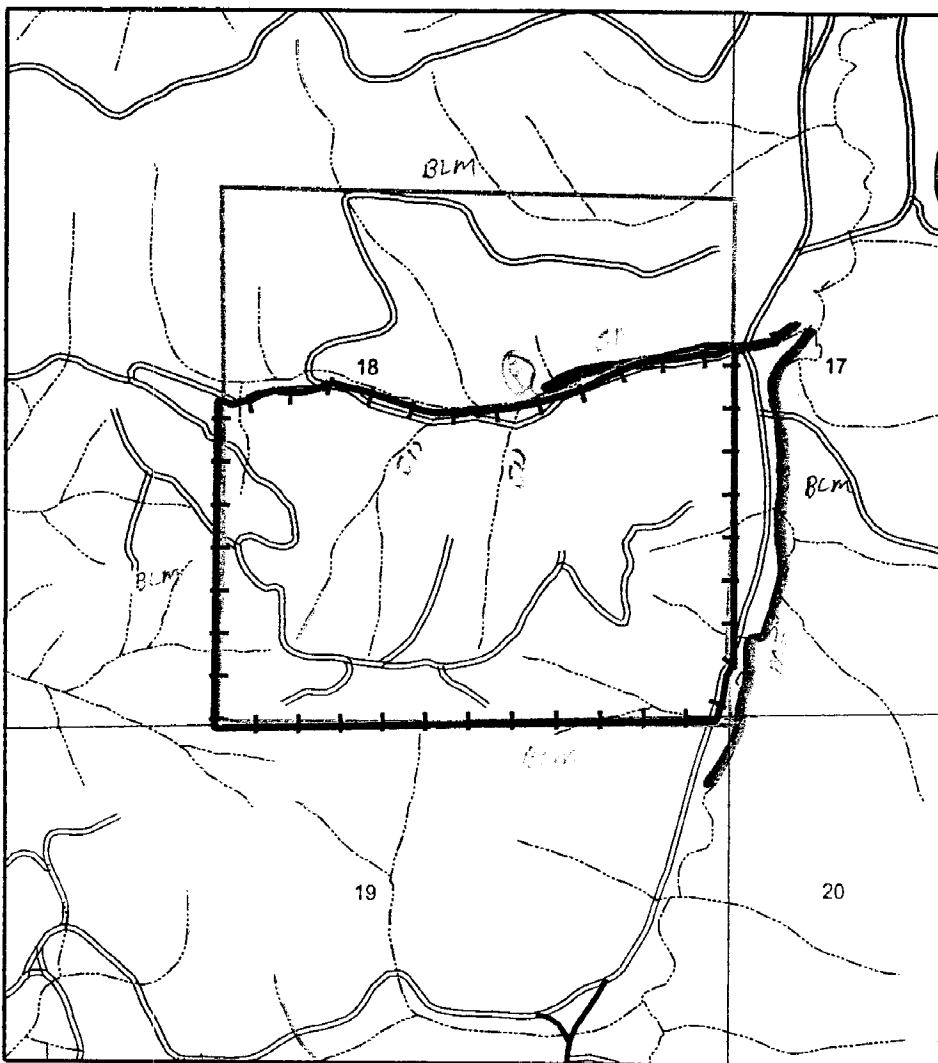
Code Description	Comment	Rule
HLH High Landslide Hazard Site		

Area/Road No. Aleca Hardwaters

Herbicide Application Report

District: South Valley

Season Fall-06



Sec(s)	<u>18</u>		
Twp(s)	<u>100</u>		
Rge(s)	<u>600</u>		

Elevation: _____ Scale 1" = 1,000'

Unit(s)	Date(s)	Time of Day (Begin/End)
<u>1814</u>		<u>/</u>
		<u>/</u>
		<u>/</u>

Type of Equipment: _____
 Application Method: _____
 Contractor/Co.: _____
 Full name of applicator/certification #: _____

FAA No.: _____
 Boom Type: _____
 Nozzle Size: _____
 Pressure: _____

Date	Time	Temp °F/F	Wind Dir/Spd	RH%

Reforestation Unit #: _____
 Chemical Supplier: Helena Wilbur-Ellis
Containers rinsed at least 3x & recycled
 Comments: _____

Date: _____ By: _____

Note: This record shall be kept for 3 years in accordance with ORS 634.146.

Unit	Acres	Chemical/Ac (Trade Name)		Surfactant-Carrier/Ac		Water G/Acre	Total G/Acre	Site Prep	Release	Target Species
		Chemical								
<u>1814</u>	<u>106</u>									
Actual										

Written plan required? Yes No

Resource to be protected: WAF, SF
 Submitted to: _____ Date: _____
 Contractor Signed: _____ Date: _____
 State Approved Date: _____

Accord Conc., #62719-324
 Arsenal AC, #241-299
 Chopper, #241-296
 Conifer-90, #34704-689
 Escort, #352-439
 Other: _____

Garlon 4, #464-554
 Oust XP, #352-601
 Transline, #62719-259
 Velpar DF, # 352-581
 Other: _____
 Other: _____

Additional Requirements

Neighbor Notification: _____
 Wetland Protection: _____
 Open Water/Rainfall: _____
 T/E Protection: _____
 Other: _____

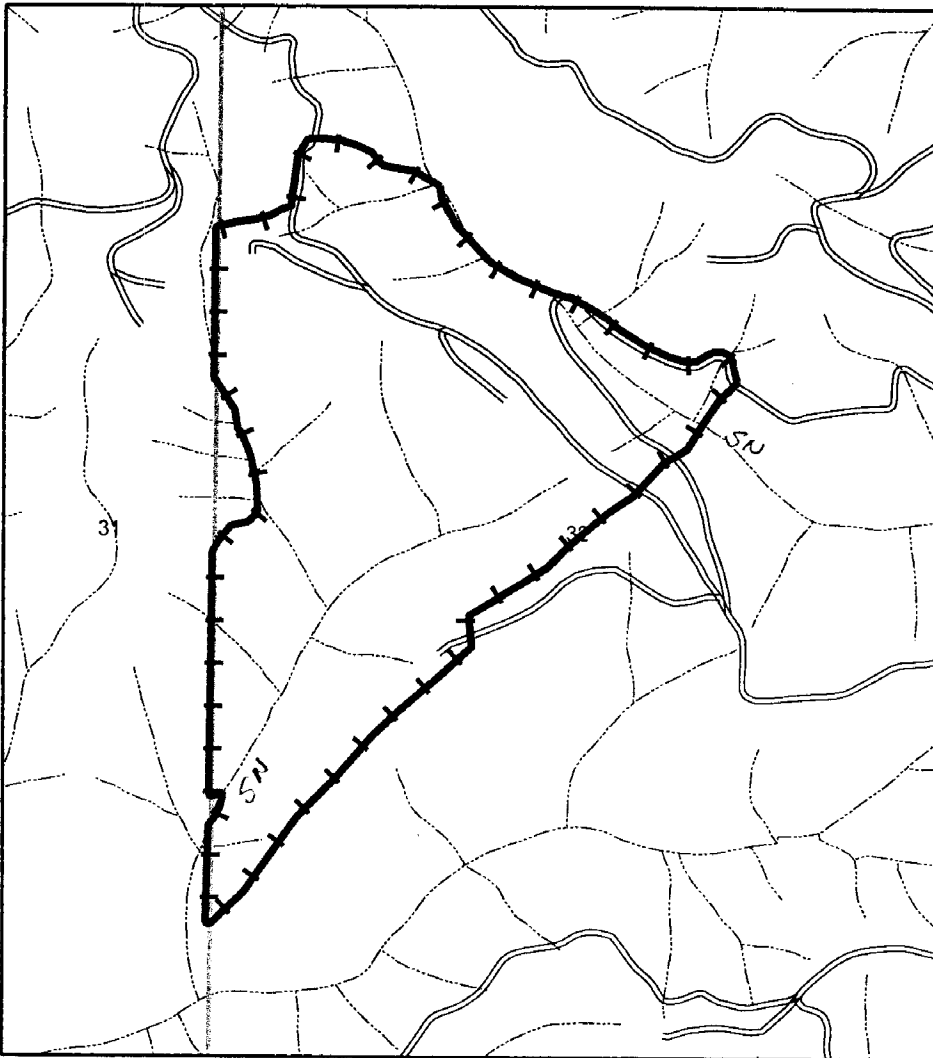
Date State Notification Submitted: _____
 Notes: 15-day waiting period cannot be waived for aerial spray.
 Full name of all applicators and trainees applying pesticide must be recorded. All information must be recorded within 30 days following the pesticide application.

Area/Road No. Majors Cr #1

Aerial Herbicide Application Report

District: South Valley

Season Fall-06



Sec(s)	32		
Twp(s)	155		
Rge(s)	7w		

Elevation: _____ Scale 1" = 1,000'

Unit(s)	Date(s)	Time of Day (Begin/End)
1509		/
		/
		/

Type of Equipment: _____
 Application Method: _____
 Contractor/Co.: _____
 Full name of applicator/certification #: _____

FAA No.: _____
 Boom Type: _____
 Nozzle Size: _____
 Pressure: _____

Date	Time	Temp °E/°F	Wind Dir/Spd	RH%

Reforestation Unit #: _____
 Chemical Supplier: Helena Wilbur-Ellis
Containers rinsed at least 3x & recycled
 Comments: _____

Date _____ By _____

Note: This record shall be kept for 3 years in accordance with ORS 634.146.

Unit	Acres	Chemical/Ac (Trade Name)		Surfactant-Carrier/Ac		Water G/Acre	Total G/Acre	Site Prep	Release	Target Species
		Chemical								
1509	110									
Actual										

Written plan required? Yes No

Resource to be protected: _____
 Submitted to: _____ Date _____
 Contractor Signed: _____ Date _____
 State Approved Date: _____

- Accord Conc., #62719-324
- Arsenal AC, #241-299
- Chopper, #241-296
- Conifer-90, #34704-689
- Escort, #352-439
- Other: _____

- Garlon 4, #464-554
- Oust XP, #352-601
- Transline, #62719-259
- Velpar DF, # 352-581
- Other: _____
- Other: _____

Additional Requirements

- Neighbor Notification: _____
- Wetland Protection: _____
- Open Water/Rainfall: _____
- T/E Protection: _____
- Other: _____

Date State Notification Submitted: _____

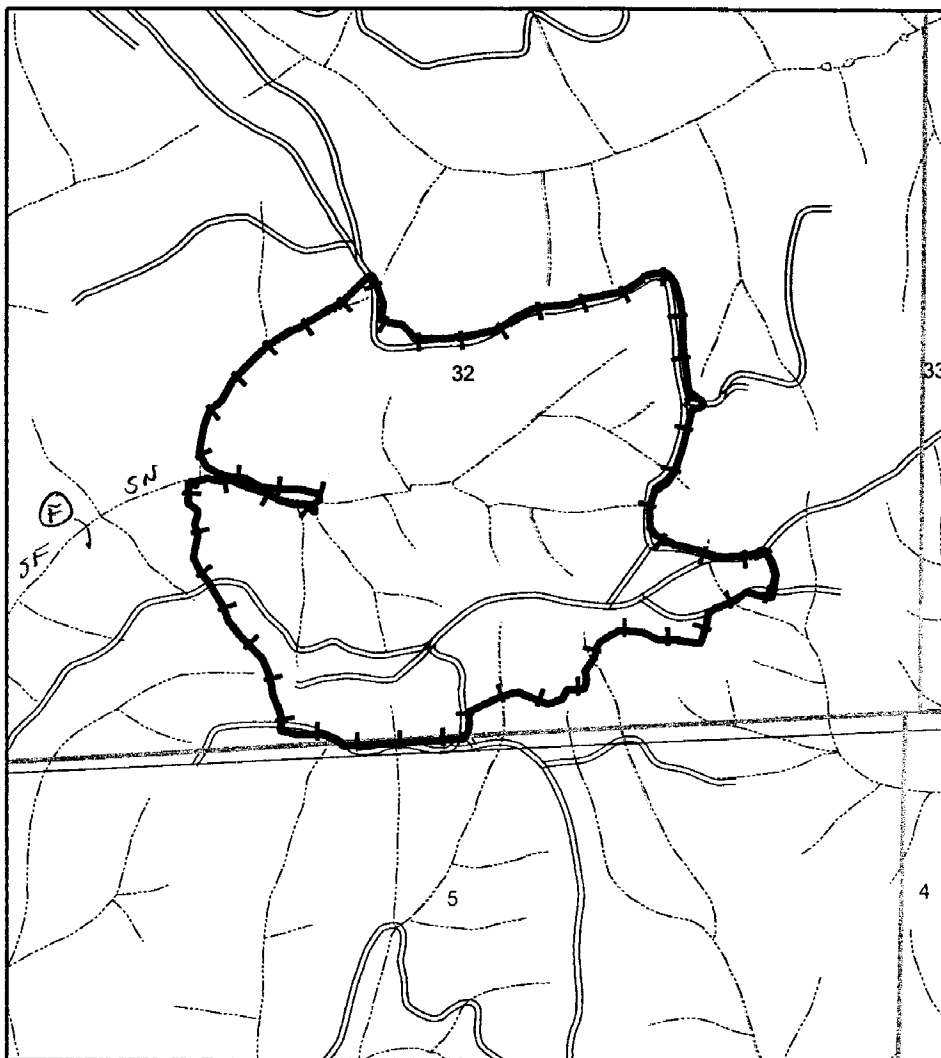
Notes: 15-day waiting period cannot be waived for aerial spray.
 Full name of all applicators and trainees applying pesticide must be recorded. All information must be recorded within 30 days following the pesticide application.

Area/Road No. Major Cr

Aerial Herbicide Application Report

District: South Valley

Season Fall-06



Sec(s)	32		
Twps(s)	155		
Rge(s)	7W		

Elevation: _____ Scale 1" = 1,000'

Unit(s)	Date(s)	Time of Day (Begin/End)
1510		/
		/
		/

Type of Equipment: _____

Application Method: _____

Contractor/Co.: _____

Full name of applicator/certification #: _____

FAA No.: _____

Boom Type: _____

Nozzle Size: _____

Pressure: _____

Date	Time	Temp °F/°F	Wind Dir/Spd	RH%

Reforestation Unit #: _____

Chemical Supplier: Helena Wilbur-Ellis

Containers rinsed at least 3x & recycled

Comments: _____

Date _____ By _____

Note: This record shall be kept for 3 years in accordance with ORS 634.146.

Unit	Acres	Chemical/Ac (Trade Name)				Surfactant-Carrier/Ac				Water G/Acre	Total G/Acre	Site Prep	Release	Target Species
		Chemical												
1510	110													
Actual														

Written plan required? Yes No

Resource to be protected: _____

Submitted to: _____ Date _____

Contractor Signed: _____ Date _____

State Approved Date: _____

- Accord Conc., #62719-324
- Arsenal AC, #241-299
- Chopper, #241-296
- Conifer-90, #34704-689
- Escort, #352-439
- Other: _____

- Garlon 4, #464-554
- Oust XP, #352-601
- Transline, #62719-259
- Velpar DF, # 352-581
- Other: _____
- Other: _____

Additional Requirements

- Neighbor Notification: _____
- Wetland Protection: _____
- Open Water/Rainfall: _____
- T/E Protection: _____
- Other: _____

Date State Notification Submitted: _____

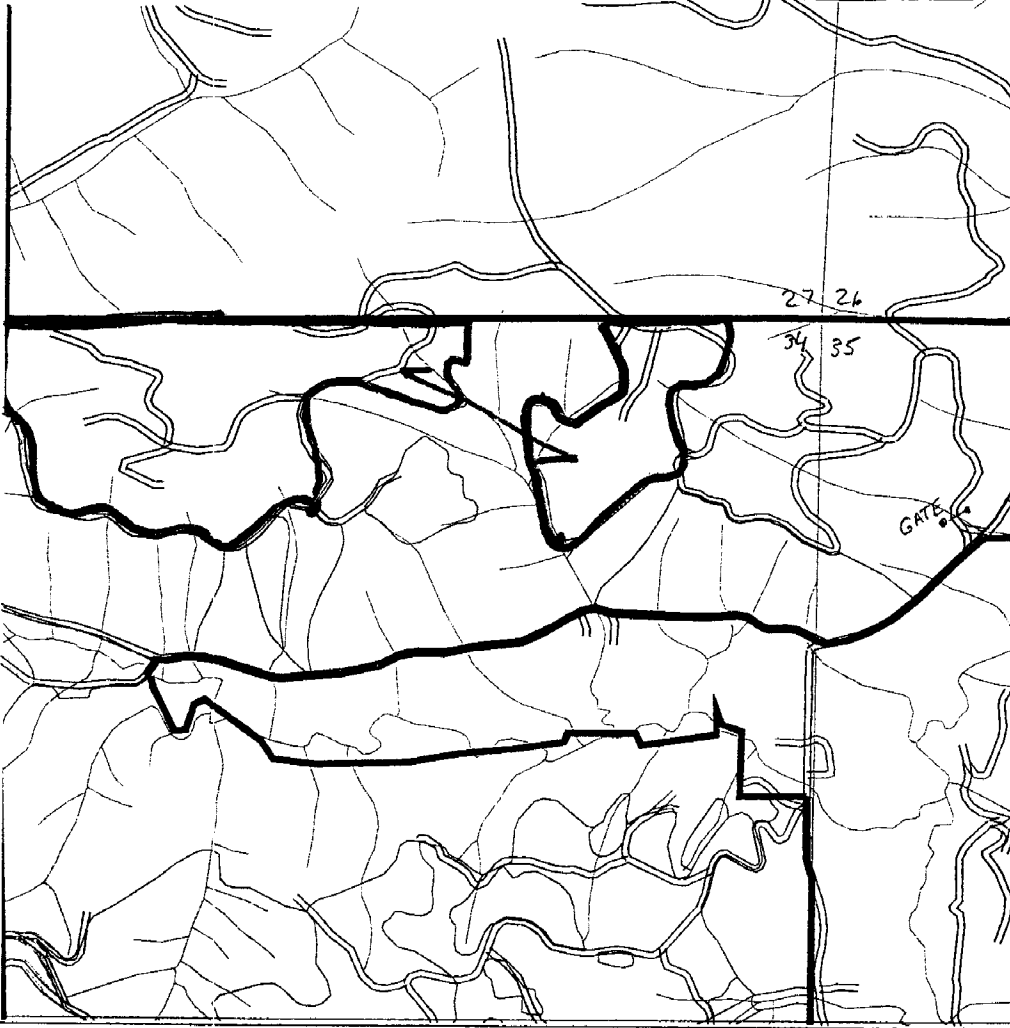
Notes: 15-day waiting period cannot be waived for aerial spray.
 Full name of all applicators and trainees applying pesticide must be recorded. All information must be recorded within 30 days following the pesticide application.

Area/Road No. Horton Stove 142 cu

Herbicide Application Report

District: South Valley

Season Fall 06



Sec(s)	34		
Twp(s)	155		
Rge(s)	7W		

Elevation: _____ Scale 1" = 1,000'

Unit(s)	Date(s)	Time of Day (Begin/End)
1511		/
		/
		/

Type of Equipment: _____
 Application Method: _____
 Contractor/Co.: _____
 Full name of applicator/certification #: _____

FAA No.: _____
 Boom Type: _____
 Nozzle Size: _____
 Pressure: _____

Date	Time	Temp °F/°F	Wind Dir/Spd	RH%

Reforestation Unit #: _____
 Chemical Supplier: Helena Wilbur-Ellis
 Containers rinsed at least 3x & recycled
 Comments: _____

Date: _____ By: _____

Note: This record shall be kept for 3 years in accordance with ORS 634.146.

Unit	Acres	Chemical/Ac (Trade Name)		Surfactant-Carrier/Ac		Water G/Acre	Total G/Acre	Site Prep	Release	Target Species
		Chemical								
1511	85									
Actual										

Written plan required? Yes No

Resource to be protected: _____
 Submitted to: _____ Date: _____
 Contractor Signed: _____ Date: _____
 State Approved Date: _____

Accord Conc., #62719-324
 Arsenal AC, #241-299
 Chopper, #241-296
 Conifer-90, #34704-689
 Escort, #352-439
 Other: _____

Garlon 4, #464-554
 Oust XP, #352-601
 Transline, #62719-259
 Velpar DF, # 352-581
 Other: _____

Additional Requirements

Neighbor Notification: _____
 Wetland Protection: _____
 Open Water/Rainfall: _____
 T/E Protection: _____
 Other: _____

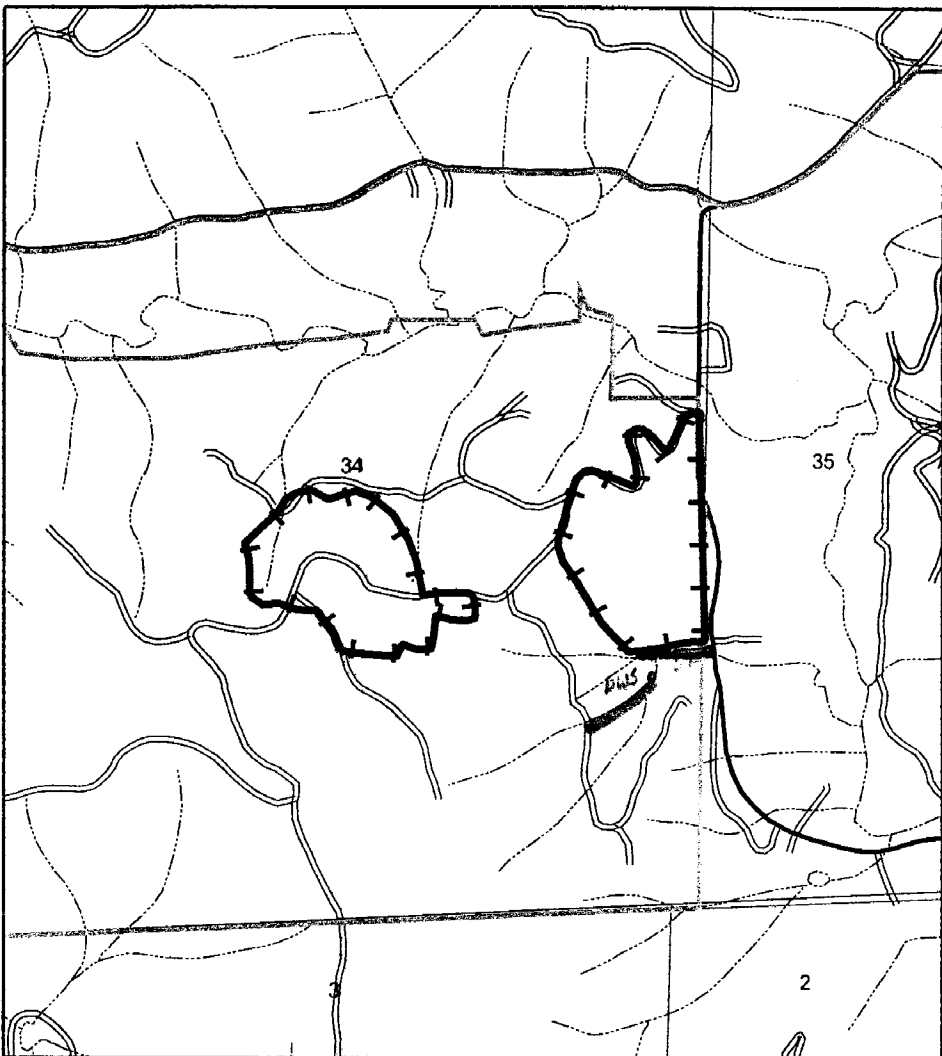
Date State Notification Submitted: _____
 Notes: 15-day waiting period cannot be waived for aerial spray.
 Full name of all applicators and trainees applying pesticide must be recorded. All information must be recorded within 30 days following the pesticide application.

Area/Road No. Congdon Patches

Herbicide Application Report

District: South Valley

Season Fall-06



Sec(s)	<u>34</u>		
Twp(s)	<u>155</u>		
Rge(s)	<u>7W</u>		

Elevation: _____ Scale 1" = 1,000'

Unit(s)	Date(s)	Time of Day (Begin/End)
<u>1512</u>		<u>/</u>
		<u>/</u>
		<u>/</u>

Type of Equipment: _____
 Application Method: _____
 Contractor/Co.: _____
 Full name of applicator/certification #: _____

FAA No.: _____
 Boom Type: _____
 Nozzle Size: _____
 Pressure: _____

Date	Time	Temp °F/°F	Wind Dir/Spd	RH%

Reforestation Unit #: _____
 Chemical Supplier: Helena Wilbur-Ellis
 Containers rinsed at least 3x & recycled
 Comments: _____

Date _____ By _____

Note: This record shall be kept for 3 years in accordance with ORS 634.146.

Unit	Acres	Chemical/Ac (Trade Name)		Surfactant-Carrier/Ac		Water G/Acre	Total G/Acre	Site Prep	Release	Target Species
		Chemical								
<u>1512</u>	<u>25</u>									
Actual										

Written plan required? Yes No

Resource to be protected: SF, DWS
 Submitted to: _____ Date _____
 Contractor Signed: _____ Date _____
 State Approved Date: _____

Additional Requirements

Neighbor Notification: _____
 Wetland Protection: _____
 Open Water/Rainfall: _____
 T/E Protection: _____
 Other: _____

Date State Notification Submitted: _____
 Notes: 15-day waiting period cannot be waived for aerial spray.
 Full name of all applicators and trainees applying pesticide must be recorded. All information must be recorded within 30 days following the pesticide application.

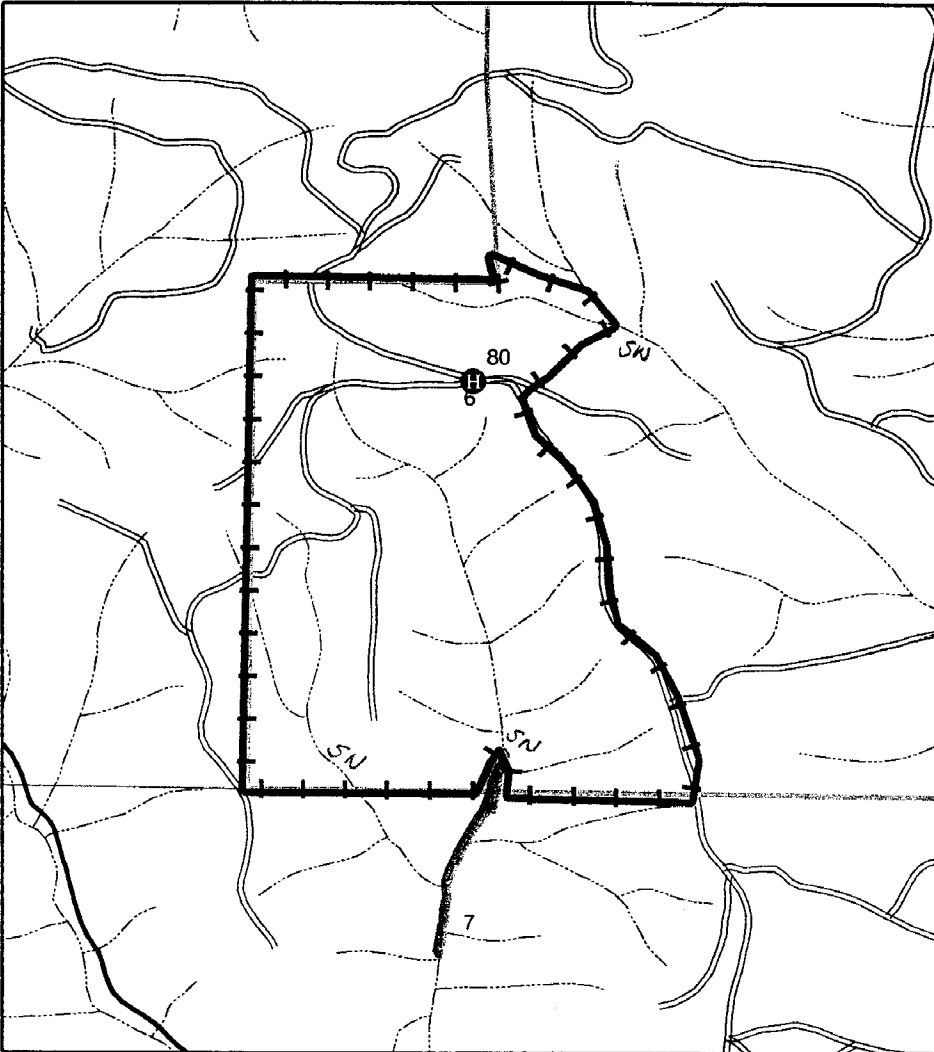
- | | |
|--------------------------|-----------------------|
| Accord Conc., #62719-324 | Garlon 4, #464-554 |
| Arsenal AC, #241-299 | Oust XP, #352-601 |
| Chopper, #241-296 | Transline, #62719-259 |
| Conifer-90, #34704-689 | Velpar DF, # 352-581 |
| Escort, #352-439 | Other: _____ |
| Other: _____ | Other: _____ |

Area/Road No. Upper Dams / BD

Herbicide Application Report

District: South Valley

Season Fall-06



Sec(s)	<u>6</u>		
Twp(s)	<u>165</u>		
Rge(s)	<u>6W</u>		

Elevation: _____ Scale 1" = 1,000'

Unit(s)	Date(s)	Time of Day (Begin/End)
<u>1514</u>		<u>/</u>
		<u>/</u>
		<u>/</u>

Type of Equipment: _____
 Application Method: _____
 Contractor/Co.: _____
 Full name of applicator/certification #: _____

FAA No.: _____
 Boom Type: _____
 Nozzle Size: _____
 Pressure: _____

Date	Time	Temp °F/°F	Wind Dir/Spd	RH%

Reforestation Unit #: _____
 Chemical Supplier: Helena Wilbur-Ellis
Containers rinsed at least 3x & recycled
 Comments: _____

Date _____ By _____

Note: This record shall be kept for 3 years in accordance with ORS 634.146.

Unit	Acres	Chemical/Ac (Trade Name)		Surfactant-Carrier/Ac		Water G/Acre	Total G/Acre	Site Prep	Release	Target Species
		Chemical								
<u>1514</u>	<u>110</u>									
Actual										

Written plan required? Yes No

Resource to be protected: SF
 Submitted to: _____ Date _____
 Contractor Signed: _____ Date _____
 State Approved Date: _____

Additional Requirements

Neighbor Notification: _____
 Wetland Protection: _____
 Open Water/Rainfall: _____
 T/E Protection: _____
 Other: _____

Date State Notification Submitted: _____

Notes: 15-day waiting period cannot be waived for aerial spray.
 Full name of all applicators and trainees applying pesticide must be recorded. All information must be recorded within 30 days following the pesticide application.

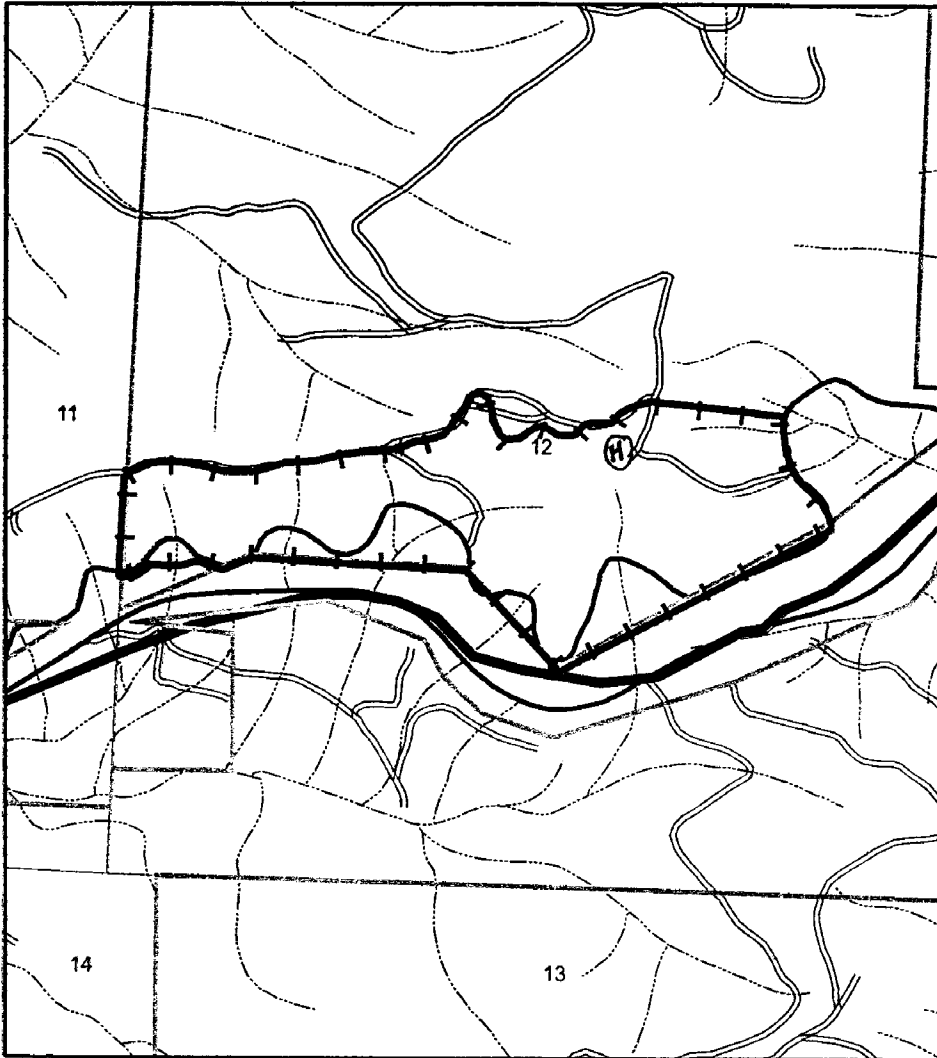
- | | |
|--------------------------|-----------------------|
| Accord Conc., #62719-324 | Garlon 4, #464-554 |
| Arsenal AC, #241-299 | Oust XP, #352-601 |
| Chopper, #241-296 | Transline, #62719-259 |
| Conifer-90, #34704-689 | Velpar DF, # 352-581 |
| Escort, #352-439 | Other: _____ |
| Other: _____ | Other: _____ |

Area/Road No. Powerline Headache

Herbicide Application Report

District: South Valley

Season Fall-06



Sec(s)	12		
Twp(s)	165		
Rge(s)	7W		

Elevation: _____ Scale 1" = 1,000'

Unit(s)	Date(s)	Time of Day (Begin/End)
1825		/
		/
		/

Type of Equipment: _____
 Application Method: _____
 Contractor/Co.: _____
 Full name of applicator/certification #: _____

FAA No.: _____
 Boom Type: _____
 Nozzle Size: _____
 Pressure: _____

Date	Time	Temp °F/°F	Wind Dir/Spd	RH%

Reforestation Unit #: _____
 Chemical Supplier: Helena Wilbur-Ellis
 Containers rinsed at least 3x & recycled
 Comments: _____

Date _____ By _____

Note: This record shall be kept for 3 years in accordance with ORS 634.146.

Unit	Acres	Chemical/Ac (Trade Name)				Surfactant-Carrier/Ac				Water G/Acre	Total G/Acre	Site Prep	Release	Target Species
		Chemical												
1825	55													
Actual														

Written plan required? Yes No

Resource to be protected: _____
 Submitted to: _____ Date _____
 Contractor Signed: _____ Date _____
 State Approved Date: _____

Accord Conc., #62719-324
 Arsenal AC, #241-299
 Chopper, #241-296
 Conifer-90, #34704-689
 Escort, #352-439
 Other: _____

Garlon 4, #464-554
 Oust XP, #352-601
 Transline, #62719-259
 Velpar DF, # 352-581
 Other: _____
 Other: _____

Additional Requirements

Neighbor Notification: _____
 Wetland Protection: _____
 Open Water/Rainfall: _____
 T/E Protection: _____
 Other: _____

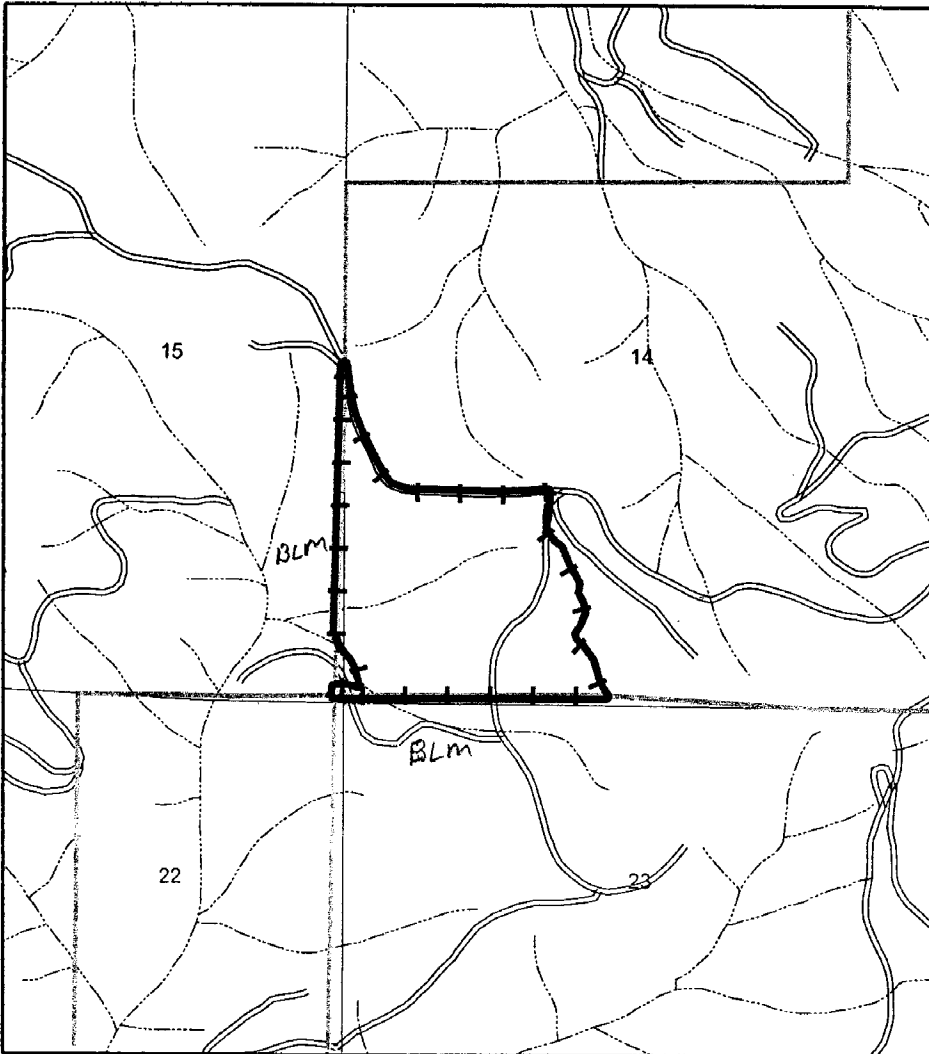
Date State Notification Submitted: _____
 Notes: 15-day waiting period cannot be waived for aerial spray.
 Full name of all applicators and trainees applying pesticide must be recorded. All information must be recorded within 30 days following the pesticide application.

Area/Road No. Bear Ridge 14

Aerial Herbicide Application Report

District: South Valley

Season Fall-06



Sec(s)	14		
Twp(s)	165		
Rge(s)	7W		

Elevation: _____ Scale 1" = 1,000'

Unit(s)	Date(s)	Time of Day (Begin/End)
1518		/
		/
		/

Type of Equipment: _____
 Application Method: _____
 Contractor/Co.: _____
 Full name of applicator/certification #: _____

FAA No.: _____
 Boom Type: _____
 Nozzle Size: _____
 Pressure: _____

Date	Time	Temp °F/°F	Wind Dir/Spd	RH%

Reforestation Unit #: _____
 Chemical Supplier: Helena Wilbur-Ellis
 Containers rinsed at least 3x & recycled
 Comments: _____

Date _____ By _____

Note: This record shall be kept for 3 years in accordance with ORS 634.146.

Unit	Acres	Chemical/Ac (Trade Name)				Surfactant-Carrier/Ac				Water G/Acre	Total G/Acre	Site Prep	Release	Target Species
		Chemical												
1518	31													
Actual														

Written plan required? Yes No

Resource to be protected: _____
 Submitted to: _____ Date _____
 Contractor Signed: _____ Date _____
 State Approved Date: _____

- | | |
|--------------------------|-----------------------|
| Accord Conc., #62719-324 | Garlon 4, #464-554 |
| Arsenal AC, #241-299 | Oust XP, #352-601 |
| Chopper, #241-296 | Transline, #62719-259 |
| Conifer-90, #34704-689 | Velpar DF, # 352-581 |
| Escort, #352-439 | Other: _____ |
| Other: _____ | Other: _____ |

Additional Requirements

Neighbor Notification: _____
 Wetland Protection: _____
 Open Water/Rainfall: _____
 T/E Protection: _____
 Other: _____

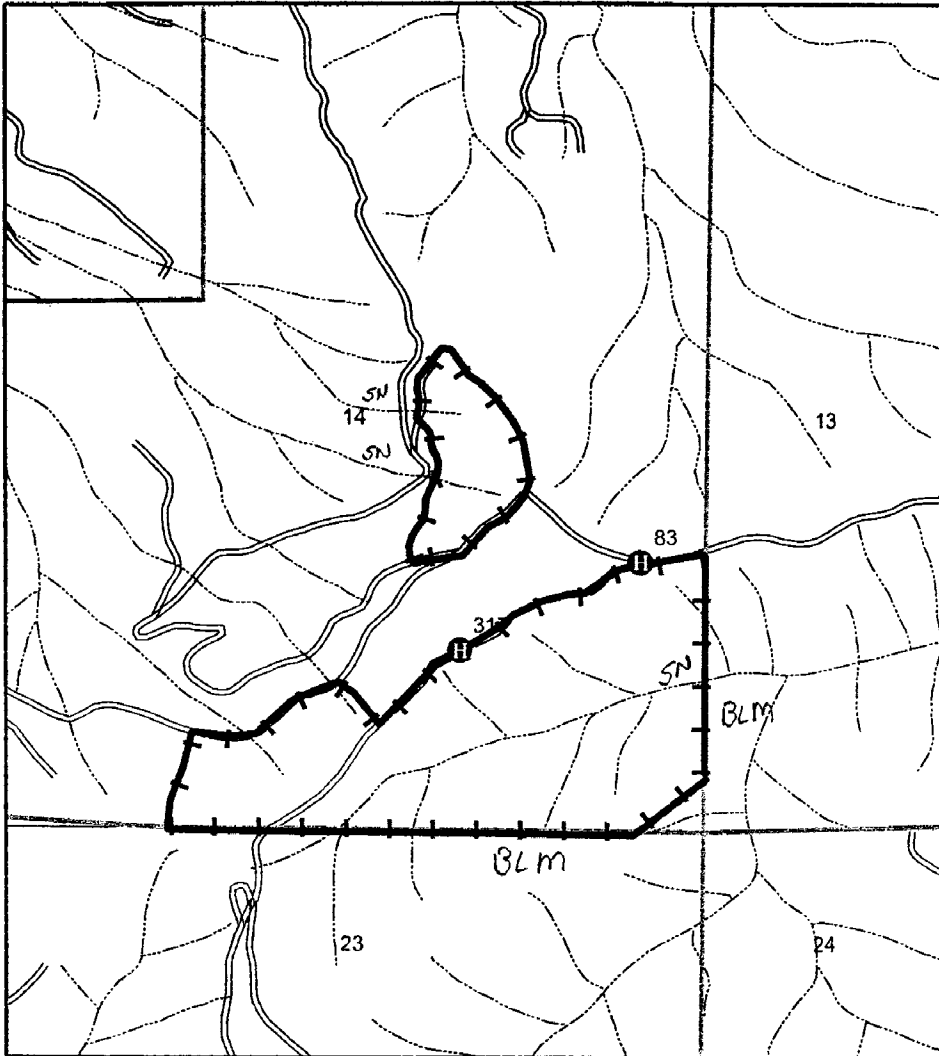
Date State Notification Submitted: _____
 Notes: 15-day waiting period cannot be waived for aerial spray.
 Full name of all applicators and trainees applying pesticide must be recorded. All information must be recorded within 30 days following the pesticide application.

Area/Road No. Bear Ridge S - B/D

Herbicide Application Report

District: South Valley

Season Fall -06



Sec(s)	14		
Twp(s)	165		
Rge(s)	7W		

Elevation: _____ Scale 1" = 1,000'

Unit(s)	Date(s)	Time of Day (Begin/End)
1519		/
		/
		/

Type of Equipment: _____
 Application Method: _____
 Contractor/Co.: _____
 Full name of applicator/certification #: _____

FAA No.: _____
 Boom Type: _____
 Nozzle Size: _____
 Pressure: _____

Date	Time	Temp °F/°F	Wind Dir/Spd	RH%

Reforestation Unit #: _____
 Chemical Supplier: Helena Wilbur-Ellis
 Containers rinsed at least 3x & recycled
 Comments: _____

Date _____ By _____

Note: This record shall be kept for 3 years in accordance with ORS 634.146.

Unit	Acres	Chemical/Ac (Trade Name)		Surfactant-Carrier/Ac		Water G/Acre	Total G/Acre	Site Prep	Release	Target Species
		Chemical								
1519	62									
Actual										

Written plan required? Yes No

Resource to be protected: _____
 Submitted to: _____ Date _____
 Contractor Signed: _____ Date _____
 State Approved Date: _____

Accord Conc., #62719-324
 Arsenal AC, #241-299
 Chopper, #241-296
 Conifer-90, #34704-689
 Escort, #352-439
 Other: _____

Garlon 4, #464-554
 Oust XP, #352-601
 Transline, #62719-259
 Velpar DF, # 352-581
 Other: _____
 Other: _____

Additional Requirements

- Neighbor Notification: _____
- Wetland Protection: _____
- Open Water/Rainfall: _____
- T/E Protection: _____
- Other: _____

Date State Notification Submitted: _____

Notes: 15-day waiting period cannot be waived for aerial spray.
 Full name of all applicators and trainees applying pesticide must be recorded. All information must be recorded within 30 days following the pesticide application.

WRITTEN PLAN OF OPERATION

DISCUSSION: *WL - Hoston Ground Treatment*

The following Written plan is for stem/stump injection and/or backpack foliar operations within 100' of Type F and Type D streams as shown on the attached maps.

No trees within 20' and vegetation within 15' of Type F and D streams will be treated.

Mixing and loading of chemicals will not be done within 100' of Type F and D streams.

The attached plats shows unit boundaries, F and/or D type streams and Chemicals that may be used on all or portions of the treatment areas.

Township	<u>155</u>	Range	<u>6W</u>	Sections	<u>18</u>
Township	<u>155</u>	Range	<u>7W</u>	Sections	<u>32, 34</u>
Township	<u>165</u>	Range	<u>6W</u>	Sections	<u>6</u>
Township	_____	Range	_____	Sections	_____
Township	_____	Range	_____	Sections	_____

Units Names/ Numbers:

<u>Atsea Headwaters</u>	<u># 1814</u>
<u>Major Pains</u>	<u># 1815</u>
<u>Congdon Patches</u>	<u># 1512</u>
<u>Upper Dump B/D</u>	<u># 1514</u>
_____	_____
_____	_____
_____	_____
_____	_____
_____	_____

SUBMITTED BY: *Willie Brown* DATE: *7/10/06*

APPROVED BY: _____ DATE: _____

AGREED TO BY: _____ DATE: _____

Map Attached:

