

State of Oregon
Department of Forestry / Department of Revenue
Notification number: 2007-781-50214 [78127102] TP'S Grass Spray Units

Attached is the processed information from the Notification of Operation and/or Application for Permits.
Please review this information and retain for future reference.

- Notice is given to the State Forester that an operation will be conducted on the lands described herein (ORS 527.670).
- A permit to operate power driven machinery is issued for the lands described herein (ORS 477.625)

s; n; historic site

I. WHERE TIMBER HARVESTING IS PART OF THE PROPOSED OPERATION:

A. NOTICE TO TIMBER OWNER: Party owning the harvested timber at the point it is first measured is shown in the section marked TIMBER OWNER and is responsible for payment of Oregon timber taxes.

B. NOTICE TO LAND OWNER: Party shown in the section marked LAND OWNER is responsible for reforestation of the site if so required.

II. WRITTEN PLANS:

- A WRITTEN PLAN may be required before certain activities can commence on the Operation.

A WRITTEN PLAN may be required for the situations indicated by an below. A WRITTEN PLAN must be submitted or a WRITTEN WAIVER must be obtained from the State Forester before any portion of the operation may commence.

- Within 100 feet of a large lake or Type F or Type D stream. [OAR 629-605-170(1)(a)]
- Within 300 feet of a wildlife resource site listed in the 1984 ODF/ODFW Cooperative Agreement. [OAR 629-605-170(1)(b)]
- Within 300 feet of any resource identified in the Divisions 645 or 665 of the administrative rules. [OAR 629-605-170(1)(c)]
- Within 300 feet of a state or federally listed threatened or endangered wildlife resource site. [OAR 629-605-170(1)(d)]

Please contact the Oregon Department of Forestry forester named on the Unit Information sheet for further information on requirements that may be necessary to meet before any activity/operation begins.

Signed by **Area Forester TP** - representing the Land owner.

District: **Western Lane**
Office: **Veneta**

County: **Lane**
WOSTOT:

Received by ODF on February 12, 2007 at 1600

15 DAY WAITING PERIOD REQUIRED

***** NOTICE *****

The State Forester has determined that the following items requiring your attention are located within or adjacent to your operation area:

- Concerns - Resources - Water

See Unit Information on subsequent pages for details.

Operator:

Weyerhaeuser Co-So Vly
P O Box 1819
Eugene, OR 97440
Phone: (541)

Land owner:

Weyerhaeuser Co-So Vly
P O Box 1819
Eugene, OR 97440
Phone: (541)

Timber owner:

Phone:

Marvin D. Brown
State Forester

Rick Rogers
District Forester

Unit: 1

Status: Active

Stewardship Forester: Paul Clements

Phone number: (541) 935-2283

Start date: 3/05/2007 End date: 12/31/2007

Site conditions: Lake or Stream within 100 ft
Slope of 35% to 65%
No mass soil movement

FP = L

FPA = H

Acres: 104 Feet: Estimated harvest: MBF

Activity: Herbicide Application

Methods: Aerial

Brand name: Accord;OustXP;Hardball;VelparDF

Carrier: Crop Oil;Fighter F

Additives: Westar;Atrazine4L;Atrazine90WSP

App rate: None

Other information: Garlon3A;4;Transline;2,4-DLV6

Sc	Twp	Rge	Government lot	NE				NW				SW				SE				Harv tax	Reg use
				n	n	s	s	n	n	s	s	n	n	s	s	n	n	s	s		
34	19S	06W			X	X		X		X	X	X					X				WT1

Water Concern Information

Description	Classification	Rule
Bottle Creek	F str-med-sm N str-sm Unknown class Mand written plan	170a

Unit: 2 Status: Active

Stewardship Forester: Paul Clements
 Start date: 3/05/2007 End date: 12/31/2007

Phone number: (541) 935-2283

Site conditions: Lake or Stream within 100 ft
 Slope of 0% to 35%
 No mass soil movement

FP = L

FPA = H

Acres: 62 Feet: Estimated harvest: MBF

Activity: Herbicide Application

Methods: Aerial

Brand name: See Unit 1

Carrier: None

Additives: None

App rate: None

Sc	Twp	Rge	Government lot	N E				N W				S W				S E				Harv tax	Reg use
				n	n	s	s	n	n	s	s	n	n	s	s	n	n	s	s		
				e	w	w	e	e	w	w	e	e	w	w	e	e	w	w	e		
36	19S	06W										X			X		X	X			WT1

Water Concern Information

Description	Classification	Rule
Russell Creek	N str-sm	

Unit: 3

Status: Active

Stewardship Forester: Paul Clements

Phone number: (541) 935-2283

Start date: 3/05/2007 End date: 12/31/2007

Site conditions: Lake or Stream within 100 ft
Slope of 0% to 35%
No mass soil movement

FP = L

FPA = H

Acres: 117 Feet: Estimated harvest: MBF

Activity: Herbicide Application

Methods: Aerial

Brand name: See Unit 1

Carrier: None

Additives: None

App rate: None

Sc	Twp	Rge	Government lot	N E				N W				S W				S E				Harv tax	Reg use
				n	n	s	s	n	n	s	s	n	n	s	s	n	n	s	s		
02	20S	04W		X	X	X	X				X										WT1

Water Concern Information

Description	Classification	Rule
Unnamed	Unknown class	

Unit: 4

Status: Active

Stewardship Forester: Paul Clements

Phone number: (541) 935-2283

Start date: 3/05/2007 End date: 12/31/2007

Site conditions: Lake or Stream within 100 ft
 Slope of 0% to 35%
 No mass soil movement

FP = L

FPA = H

Acres: 87 Feet: Estimated harvest: MBF

Activity: Herbicide Application

Methods: Aerial

Brand name: See Unit 1

Carrier: None

Additives: None

App rate: None

Sc	Twp	Rge	Government lot	N E				N W				S W				S E				Harv tax	Reg use
				n	n	s	s	n	n	s	s	n	n	s	s	n	n	s	s		
19	20S	04W													X	X	X	X	X		WT1
20	20S	04W												X							WT1
30	20S	04W		X	X																WT1

Water Concern Information

Description	Classification	Rule
Kelley Creek Trib	N str-sm	

Unit: 5

Status: Active

Stewardship Forester: Paul Clements

Phone number: (541) 935-2283

Start date: 3/05/2007

End date: 12/31/2007

Site conditions: Lake or Stream within 100 ft
 Slope of 35% to 65%
 No mass soil movement

FP = L

FPA = H

Acres: 27

Feet:

Estimated harvest: MBF

Activity: Herbicide Application

Methods: Aerial

Brand name: See Unit 1

Carrier: None

Additives: None

App rate: None

Sc	Twp	Rge	Government lot	NE				NW				SW				SE				Harv tax	Reg use
				n	n	s	s	n	n	s	s	n	n	s	s	n	n	s	s		
				e	w	w	e	e	w	w	e	e	w	w	e	e	w	w	e		
26	20S	04W				X	X														WT1

Water Concern Information

Description	Classification	Rule
Unnamed	Unknown class	

Protected Resources Information

Code	Description	Comment	Rule
NSO	Northern Spotted Owl Site	May require written plan	210

Unit: 6

Status: Active

Stewardship Forester: Paul Clements

Phone number: (541) 935-2283

Start date: 3/05/2007

End date: 12/31/2007

Site conditions: Lake or Stream within 100 ft
 Slope of 35% to 65%
 No mass soil movement

FP = L

FPA = H

Acres: 96

Feet:

Estimated harvest: MBF

Activity: Herbicide Application

Methods: Aerial

Brand name: See Unit 1

Carrier: None

Additives: None

App rate: None

Sc	Twp	Rge	Government lot	N E				N W				S W				S E				Harv tax	Reg use
				n	n	s	s	n	n	s	s	n	n	s	s	n	n	s	s		
26	20S	04W												X	X						WT1
27	20S	04W																	X		WT1
34	20S	04W		X	X	X	X														WT1
35	20S	04W			X			X	X												WT1

Water Concern Information

Description	Classification	Rule
Siuslaw River Trib	F str-sm Unknown class Mand written plan	170a

Unit: 7

Status: Active

Stewardship Forester: Paul Clements

Phone number: (541) 935-2283

Start date: 3/05/2007

End date: 12/31/2007

Site conditions: Lake or Stream within 100 ft
 Slope of 35% to 65%
 No mass soil movement

FP = L

FPA = H

Acres: 42

Feet:

Estimated harvest: MBF

Activity: Herbicide Application

Methods: Aerial

Brand name: See Unit 1

Carrier: None

Additives: None

App rate: None

Sc	Twp	Rge	Government lot	N E		N W		S W		S E		Harv tax	Reg use
				n e	n s	n e	n s	n e	n s	n e	n s		
36	20S	04W			X			X	X				WT1

Water Concern Information

Description	Classification	Rule
City Cree	F str-sm Mand written plan	170a

Unit: 8

Status: Active

Stewardship Forester: Paul Clements

Phone number: (541) 935-2283

Start date: 3/05/2007

End date: 12/31/2007

Site conditions: Lake or Stream within 100 ft
 Slope of 35% to 65%
 No mass soil movement

FP = L

FPA = H

Acres: 74

Feet:

Estimated harvest: MBF

Activity: Herbicide Application

Methods: Aerial

Brand name: See Unit 1

Carrier: None

Additives: None

App rate: None

Sc	Twp	Rge	Government lot	N E				N W				S W				S E				Harv tax	Reg use
				n	n	s	s	n	n	s	s	n	n	s	s	n	n	s	s		
04	20S	05W				X	X					X			X	X	X	X	X		WT1

Water Concern Information

Description	Classification	Rule
Douglas Creek Tribs	Unknown class	

Unit: 9

Status: **Active**

Stewardship Forester: **Paul Clements**

Phone number: **(541) 935-2283**

Start date: **3/05/2007**

End date: **12/31/2007**

Site conditions: **Lake or Stream within 100 ft**
Slope of 35% to 65%
No mass soil movement

FP = L

FPA = H

Acres: **79**

Feet:

Estimated harvest: MBF

Activity: **Herbicide Application**

Methods: **Aerial**

Brand name: **See Unit 1**

Carrier: **None**

Additives: **None**

App rate: **None**

Sc	Twp	Rge	Government lot	N E				N W				S W				S E				Harv tax	Reg use
				n	n	s	s	n	n	s	s	n	n	s	s	n	n	s	s		
14	20S	05W		X	X			X			X	X					X				WT1

Water Concern Information

Description	Classification	Rule
Siuslaw Tribs	Unknown class	

Unit: 10

Status: Active

Stewardship Forester: Paul Clements

Phone number: (541) 935-2283

Start date: 3/05/2007

End date: 12/31/2007

Site conditions: Lake or Stream within 100 ft
 Slope of 35% to 65%
 No mass soil movement

FP = L

FPA = H

Acres: 44

Feet:

Estimated harvest: MBF

Activity: Herbicide Application

Methods: Aerial

Brand name: See Unit 1

Carrier: None

Additives: None

App rate: None

Sc	Twp	Rge	Government lot	N E				N W				S W				S E				Harv tax	Reg use
				n	n	s	s	n	n	s	s	n	n	s	s	n	n	s	s		
				e	w	w	e	e	w	w	e	e	w	w	e	e	w	w	e		
25	20S	05W				X				X	X	X	X				X				WT1

Water Concern Information

Description	Classification	Rule
S Fk Siuslaw	N str-sm Unknown class	

Unit: 11

Status: Active

Stewardship Forester: Paul Clements

Phone number: (541) 935-2283

Start date: 3/05/2007

End date: 12/31/2007

Site conditions: Lake or Stream within 100 ft
 Slope of 35% to 65%
 No mass soil movement

FP = L

FPA = H

Acres: 113

Feet:

Estimated harvest: MBF

Activity: Herbicide Application

Methods: Aerial

Brand name: See Unit 1

Carrier: None

Additives: None

App rate: None

Sc	Twp	Rge	Government lot	N E				N W				S W				S E				Harv tax	Reg use
				n	n	s	s	n	n	s	s	n	n	s	s	n	n	s	s		
27	20S	05W													X		X	X	X		WT1
34	20S	05W		X	X			X													WT1

Water Concern Information

Description	Classification	Rule
Letz Creek	F str-sm Unknown class Mand written plan	170a

Unit: 12

Status: Active

Stewardship Forester: Paul Clements

Phone number: (541) 935-2283

Start date: 3/05/2007 End date: 12/31/2007

Site conditions: Lake or Stream within 100 ft
 Slope of 35% to 65%
 No mass soil movement

FP = L

FPA = H

Acres: 110 Feet: Estimated harvest: MBF

Activity: Herbicide Application

Methods: Aerial

Brand name: See Unit 1

Carrier: None

Additives: None

App rate: None

Sc	Twp	Rge	Government lot	N E				N W				S W				S E				Harv tax	Reg use
				n	n	s	s	n	n	s	s	n	n	s	s	n	n	s	s		
				e	w	w	e	e	w	w	e	e	w	w	e	e	w	w	e		
34	20S	05W				X					X	X			X	X	X	X	X		WT1

Water Concern Information

Description	Classification	Rule
Letz Creek Tribs	N str-gm	

Unit: 13

Status: Active

Stewardship Forester: Paul Clements

Phone number: (541) 935-2283

Start date: 3/05/2007

End date: 12/31/2007

Site conditions: Lake or Stream within 100 ft
 Slope of 35% to 65%
 No mass soil movement

FP = L

FPA = H

Acres: 99

Feet:

Estimated harvest: MBF

Activity: Herbicide Application

Methods: Aerial

Brand name: See Unit 1

Carrier: None

Additives: None

App rate: None

Sc	Twp	Rge	Government lot	N E		N W		S W		S E		Harv tax	Reg use	
				n	s	n	s	n	s	n	s			
04	20S	06W		e	w	e	w	e	w	e	w	e		WT1

Water Concern Information

Description	Classification	Rule
Bottle Creek	F str-med N str-sm Unknown class Mand written plan	170a

Unit: 14

Status: Active

Stewardship Forester: Paul Clements

Phone number: (541) 935-2283

Start date: 3/05/2007

End date: 12/31/2007

Site conditions: Lake or Stream within 100 ft
 Slope of 35% to 65%
 No mass soil movement

FP = L

FPA = H

Acres: 101

Feet:

Estimated harvest: MBF

Activity: Herbicide Application

Methods: Aerial

Brand name: See Unit 1

Carrier: None

Additives: None

App rate: None

Sc	Twp	Rge	Government lot	N E		N W		S W		S E		Harv tax	Reg use	
				n	s	n	s	n	s	n	s			
08	20S	06W		e	w	e	w	e	w	e	w	e		WT1

Water Concern Information

Description	Classification	Rule
Unnamed	Unknown class	

Unit: 15

Status: Active

Stewardship Forester: Paul Clements

Phone number: (541) 935-2283

Start date: 3/05/2007

End date: 12/31/2007

Site conditions: Lake or Stream within 100 ft
 Slope of 35% to 65%
 No mass soil movement

FP = L

FPA = H

Acres: 62 Feet: Estimated harvest: MBF

Activity: Herbicide Application

Methods: Aerial

Brand name: See Unit 1

Carrier: None

Additives: None

App rate: None

Sc	Twp	Rge	Government lot	N E		N W		S W		S E		Harv tax	Reg use
				n	s	n	s	n	s	n	s		
16	20S	06W			X	X				X	X	X	WT1

Water Concern Information

Description	Classification	Rule
Unnamed	Unknown class	

Protected Resources Information

Code Description	Comment	Rule
NSO Northern Spotted Owl Site	May require written plan	210

Unit: 16

Status: Active

Stewardship Forester: Paul Clements

Phone number: (541) 935-2283

Start date: 3/05/2007

End date: 12/31/2007

Site conditions: Lake or Stream within 100 ft
 Slope of 35% to 65%
 No mass soil movement

FP = L

FPA = H

Acres: 58

Feet:

Estimated harvest: MBF

Activity: Herbicide Application

Methods: Aerial

Brand name: See Unit 1

Carrier: None

Additives: None

App rate: None

Sc	Twp	Rge	Government lot	NE				NW				SW				SE				Harv tax	Reg use
				n	n	s	s	n	n	s	s	n	n	s	s	n	n	s	s		
16	20S	06W										X	X	X	X						WT1

Water Concern Information

Description	Classification	Rule
Buck Creek Tribs	N str-sm Unknown class	

Protected Resources Information

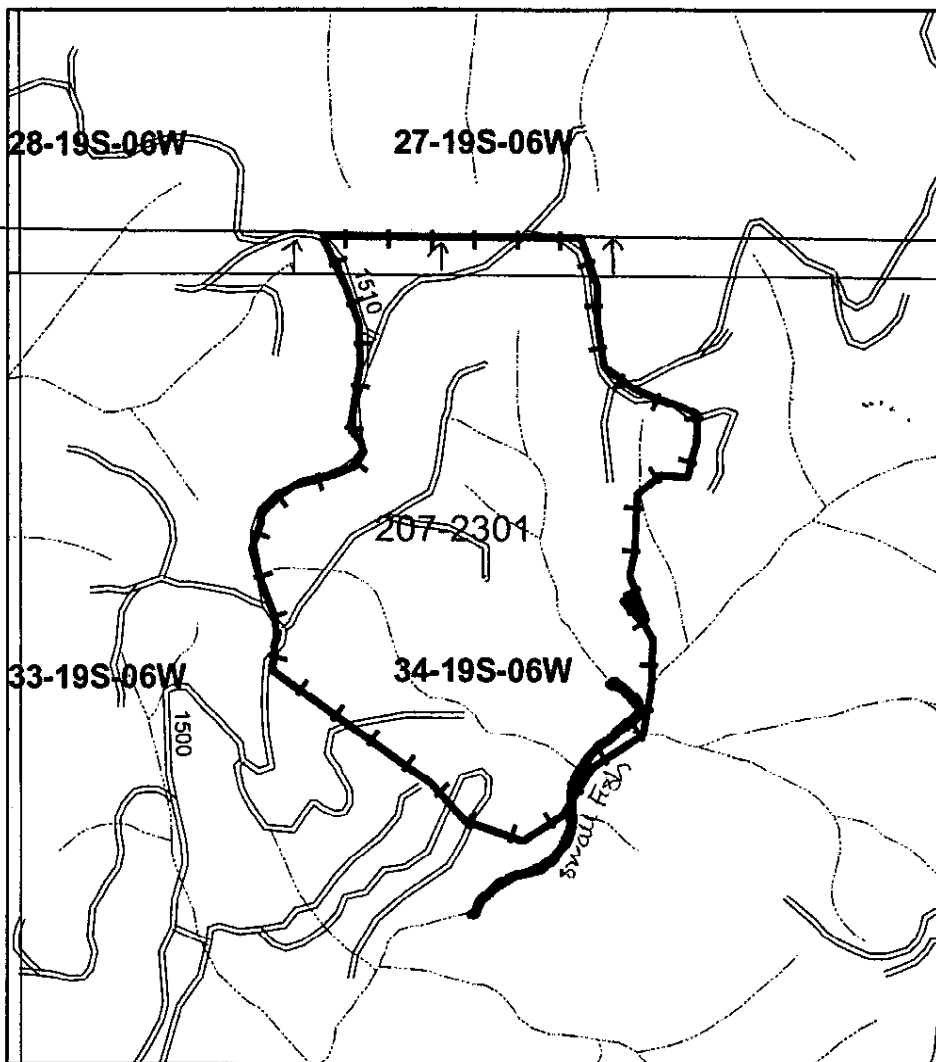
Code Description	Comment	Rule
NSO Northern Spotted Owl Site	May require written plan	210

Area/Road No. Bottle CK. 34

Aerial Herbicide Application Report

District: South Valley

Season Grass 07



Sec(s)	<u>34</u>		
Twp(s)	<u>195</u>		
Rge(s)	<u>6W</u>		

Elevation: _____ Scale 1" = 1,000'

Unit(s)	Date(s)	Time of Day (Begin/End)
		/
		/
		/

Type of Equipment: Helicopter
 Application Method: Broadcast
 Contractor/Co.: _____
 Full name of applicator/certification #: _____

FAA No.: _____
 Boom Type: Conventional
 Nozzle Size: _____
 Pressure: _____

Date	Time	Temp °F/F	Wind Dir/Spd	RH%

Reforestation Unit #: 06-508
 Chemical Supplier: Helena Wilbur-Ellis
 Containers rinsed at least 3x & recycled
 Comments: _____

Date _____ By _____

Note: This record shall be kept for 3 years in accordance with ORS 634.146.

Unit	Acres	Chemical/Ac (Trade Name)		Surfactant-Carrier/Ac		Water G/Acre	Total G/Acre	Site Prep	Release	Target Species
		Chemical								
<u>2301</u>	<u>104</u>									
Actual										

Written plan required? Yes No

Resource to be protected: Small Fish
 Submitted to: Whane Date 7/12/07
 Contractor Signed: _____ Date _____
 State Approved Date: _____

Additional Requirements

Neighbor Notification: _____
 Wetland Protection: _____
 Open Water/Rainfall: _____
 T/E Protection: _____
 Other: _____

- | | |
|--------------------------|-----------------------|
| Accord Conc., #62719-324 | Garlon 4, #464-554 |
| Arsenal AC, #241-299 | Oust XP, #352-601 |
| Chopper, #241-296 | Transline, #62719-259 |
| Conifer-90, #34704-689 | Velpar DF, # 352-581 |
| Escort, #352-439 | Other: _____ |
| Other: _____ | Other: _____ |

Date State Notification Submitted: Whane 7-12-07
 Notes: 15-day waiting period cannot be waived for aerial spray.
 Full name of all applicators and trainees applying pesticide must be recorded. All information must be recorded within 30 days following the pesticide application.



South Valley Timberlands
P.O. Box 1819
Eugene, OR 97440-1819
541-744-4600 (phone)
541-744-4688 (fax)

WRITTEN PLAN OF OPERATION FOR AERIAL HERBICIDE APPLICATION


Weyerhaeuser Company is planning aerial broadcast spray applications targeting broadleaf and/or herbaceous vegetation near protected resources. This letter is our submission of a written plan of operation for activities within 100 feet of protected resources. The attached plat shows the unit boundaries and resources to be protected. Chemical will not be mixed, handled or staged with 100 feet of protected resources.

No herbicide will be directly applied within 60 feet of the high water mark of any protected resource defined as F or D stream, lakes, significant wetlands and other areas of standing open water greater than one-quarter acre at the time of application. No treatment of timbered buffers left during harvest within 100 feet of protected resources will be done. All application will be done in compliance with the Oregon Forest Practices Rules and label instructions. The helicopter pilot will have a current map and/or aerial photo showing locations of the unit boundaries and resources requiring protection. Application of herbicide within the 100 ft adjacent to the protected resources will be flown parallel to the stream.

Unit # 2301
Legal Description: Secs. 27 34 T19S R6W
Stream & Classification Small Fish

Sincerely,

Date Submitted: 2-12-07


Tally Patton, Forester
South Valley Area

Operator

Date

Forest Practices Forester

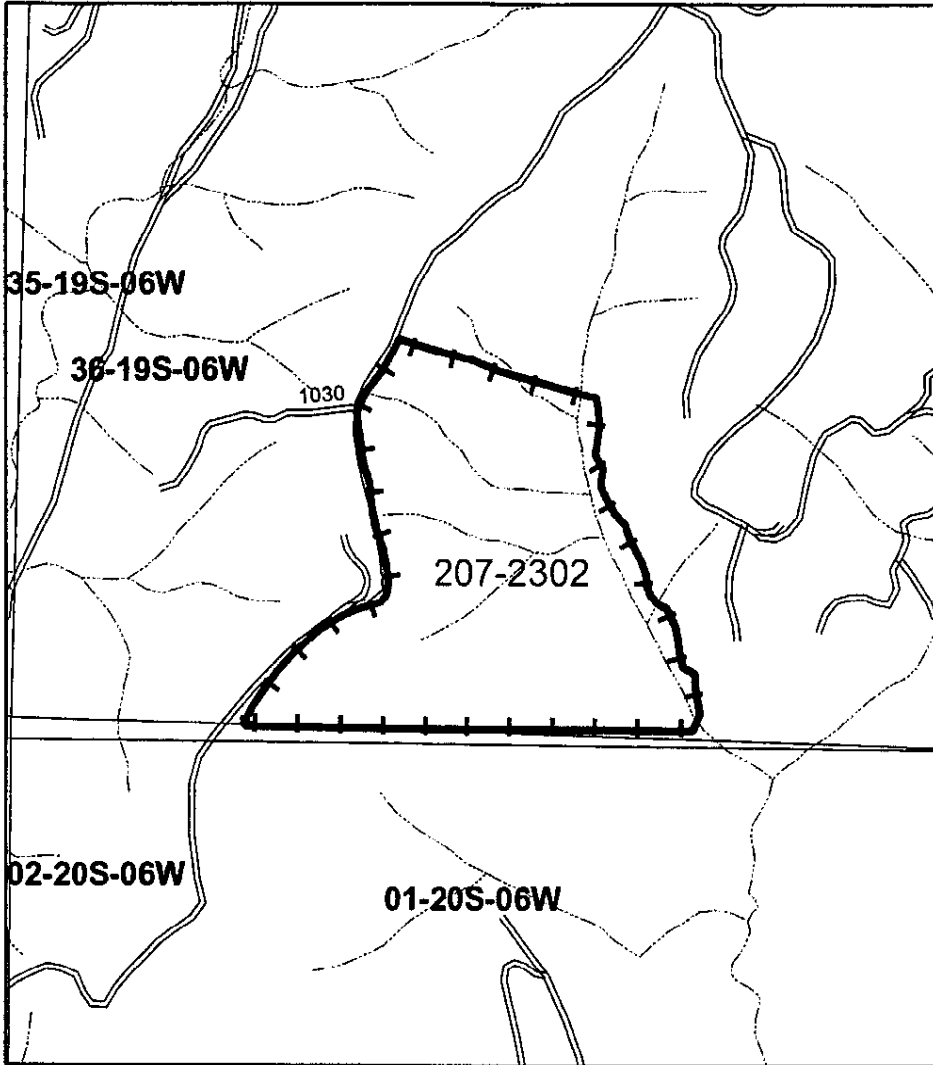
Date

Area/Road No. Russel Cr. South

Aerial Herbicide Application Report

District: South Valley

Season Gross 07



Sec(s)	<u>36</u>		
Twp(s)	<u>19S</u>		
Rge(s)	<u>6W</u>		

Elevation: _____ Scale 1" = 1,000'

Unit(s)	Date(s)	Time of Day (Begin/End)
		/
		/
		/

Type of Equipment: Helicopter
 Application Method: Broadcast
 Contractor/Co.: _____
 Full name of applicator/certification #: _____

FAA No.: _____
 Boom Type: Conventional
 Nozzle Size: _____
 Pressure: _____

Date	Time	Temp °F/F	Wind Dir/Spd	RH%

Reforestation Unit #: 07-520
 Chemical Supplier: Helena Wilbur-Ellis
 Containers rinsed at least 3x & recycled
 Comments: _____

Date _____ By _____

Note: This record shall be kept for 3 years in accordance with ORS 634.146.

Unit	Acres	Chemical/Ac (Trade Name)				Surfactant-Carrier/Ac				Water G/Acre	Total G/Acre	Site Prep	Release	Target Species
		Chemical												
<u>2302</u>	<u>62</u>													
Actual														

Written plan required? Yes No

Resource to be protected: _____
 Submitted to: _____ Date _____
 Contractor Signed: _____ Date _____
 State Approved Date: _____

- Accord Conc., #62719-324
- Arsenal AC, #241-299
- Chopper, #241-296
- Conifer-90, #34704-689
- Escort, #352-439
- Other: _____
- Garlon 4, #464-554
- Oust XP, #352-601
- Transline, #62719-259
- Velpar DF, # 352-581
- Other: _____
- Other: _____

Additional Requirements

Neighbor Notification: _____

Wetland Protection: _____

Open Water/Rainfall: _____

T/E Protection: _____

Other: _____

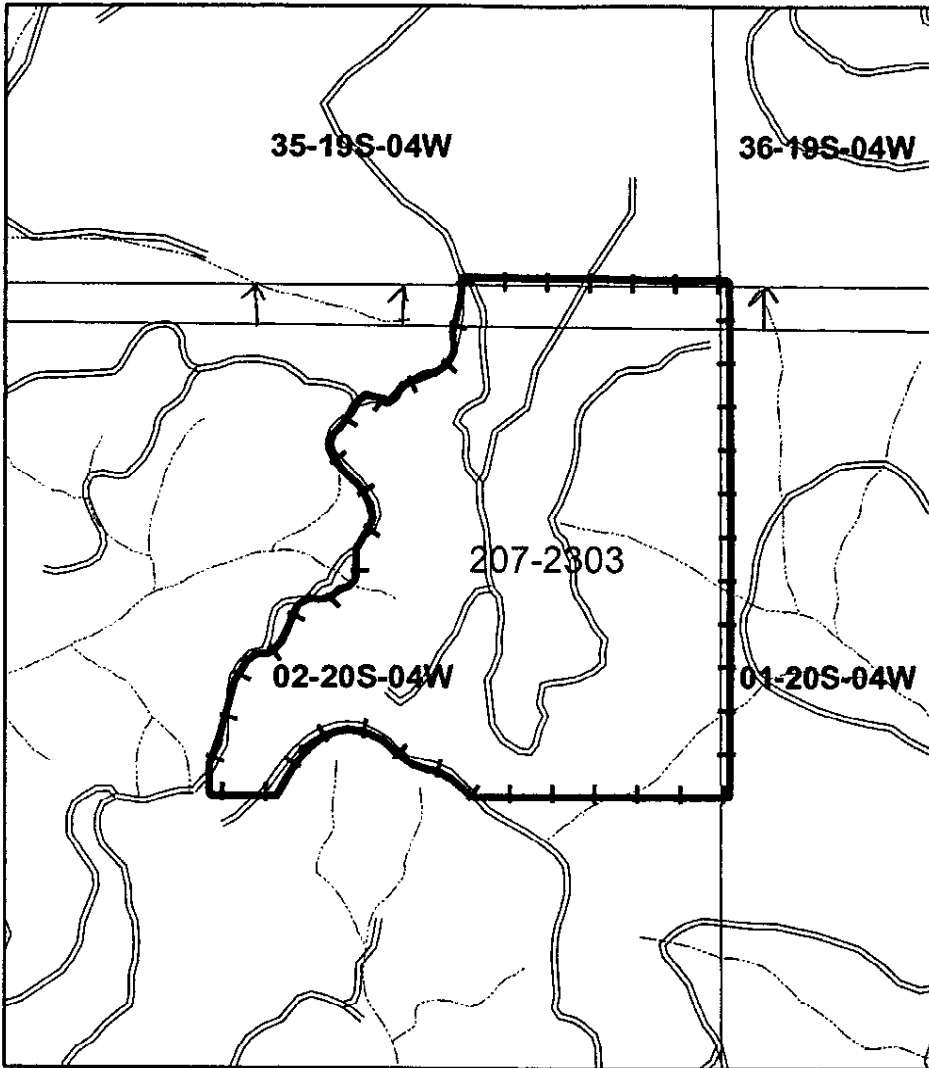
Date State Notification Submitted: 12 June 2-12-07
 Notes: 15-day waiting period cannot be waived for aerial spray.
 Full name of all applicators and trainees applying pesticide must be recorded. All information must be recorded within 30 days following the pesticide application.

Aerial Herbicide Application Report

Area/Road No. Lynx Hollow

District: South Valley

Season Grass 07



Sec(s)	<u>2</u>		
Twp(s)	<u>20S</u>		
Rge(s)	<u>4W</u>		

Elevation: _____ Scale 1" = 1,000'

Unit(s)	Date(s)	Time of Day (Begin/End)
		/
		/
		/

Type of Equipment: Helicopter
 Application Method: Fixed Cast
 Contractor/Co.: _____
 Full name of applicator/certification #: _____

FAA No.: _____
 Boom Type: Conventional
 Nozzle Size: _____
 Pressure: _____

Date	Time	Temp °F/F	Wind Dir/Spd	RH%

Reforestation Unit #: OTRP 585
 Chemical Supplier: Helena Wilbur-Ellis
 Containers rinsed at least 3x & recycled
 Comments: _____

Date _____ By _____

Note: This record shall be kept for 3 years in accordance with ORS 634.146.

Unit	Acres	Chemical/Ac (Trade Name)				Surfactant-Carrier/Ac				Water G/Acre	Total G/Acre	Site Prep	Release	Target Species
		Chemical												
<u>2303</u>	<u>117</u>													
Actual														

Written plan required? Yes No

Resource to be protected: _____

Submitted to: _____ Date _____

Contractor Signed: _____ Date _____

State Approved Date: _____

Accord Conc., #62719-324
 Arsenal AC, #241-299
 Chopper, #241-296
 Conifer-90, #34704-689
 Escort, #352-439
 Other: _____

Garlon 4, #464-554
 Oust XP, #352-601
 Transline, #62719-259
 Velpar DF, # 352-581
 Other: _____
 Other: _____

Additional Requirements

Neighbor Notification: _____

Wetland Protection: _____

Open Water/Rainfall: _____

T/E Protection: _____

Other: _____

Date State Notification Submitted: W. June 7-2007

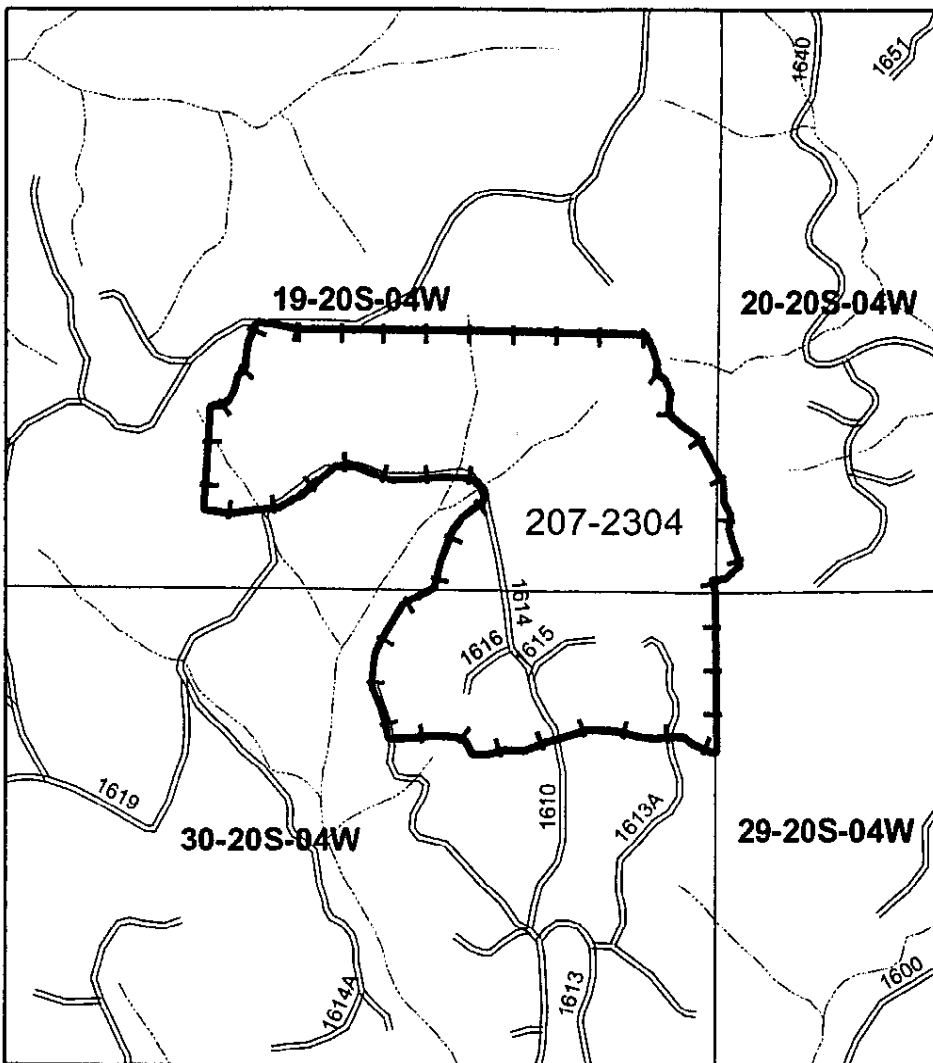
Notes: 15-day waiting period cannot be waived for aerial spray.
 Full name of all applicators and trainees applying pesticide must be recorded. All information must be recorded within 30 days following the pesticide application.

Area/Road No. Gowdypville 1616

Aerial Herbicide Application Report

District: South Valley

Season Grass 07



Sec(s)	<u>19/30</u>	<u>20</u>	
Twp(s)	<u>20S</u>	<u>20S</u>	
Rge(s)	<u>4W</u>	<u>4W</u>	

Elevation: _____ Scale 1" = 1,000'

Unit(s)	Date(s)	Time of Day (Begin/End)
		/
		/
		/

Type of Equipment: Helicopter
 Application Method: Broadcast
 Contractor/Co.: _____
 Full name of applicator/certification #: _____

FAA No.: _____
 Boom Type: conventional
 Nozzle Size: _____
 Pressure: _____

Date	Time	Temp °F/°F	Wind Dir/Spd	RH%

Reforestation Unit #: 06-571
 Chemical Supplier: Helena Wilbur-Ellis
 Containers rinsed at least 3x & recycled
 Comments: _____

Date _____ By _____

Note: This record shall be kept for 3 years in accordance with ORS 634.146.

Unit	Acres	Chemical/Ac (Trade Name)				Surfactant-Carrier/Ac				Water G/Acre	Total G/Acre	Site Prep	Release	Target Species
		Chemical												
<u>2304</u>	<u>87</u>													
Actual														

Written plan required? Yes No

Resource to be protected: _____
 Submitted to: _____ Date _____
 Contractor Signed: _____ Date _____
 State Approved Date: _____

Additional Requirements

Neighbor Notification: _____
 Wetland Protection: _____
 Open Water/Rainfall: _____
 T/E Protection: _____
 Other: _____

Accord Conc., #62719-324
 Arsenal AC, #241-299
 Chopper, #241-296
 Conifer-90, #34704-689
 Escort, #352-439
 Other: _____

Garlon 4, #464-554
 Oust XP, #352-601
 Transline, #62719-259
 Velpar DF, # 352-581
 Other: _____
 Other: _____

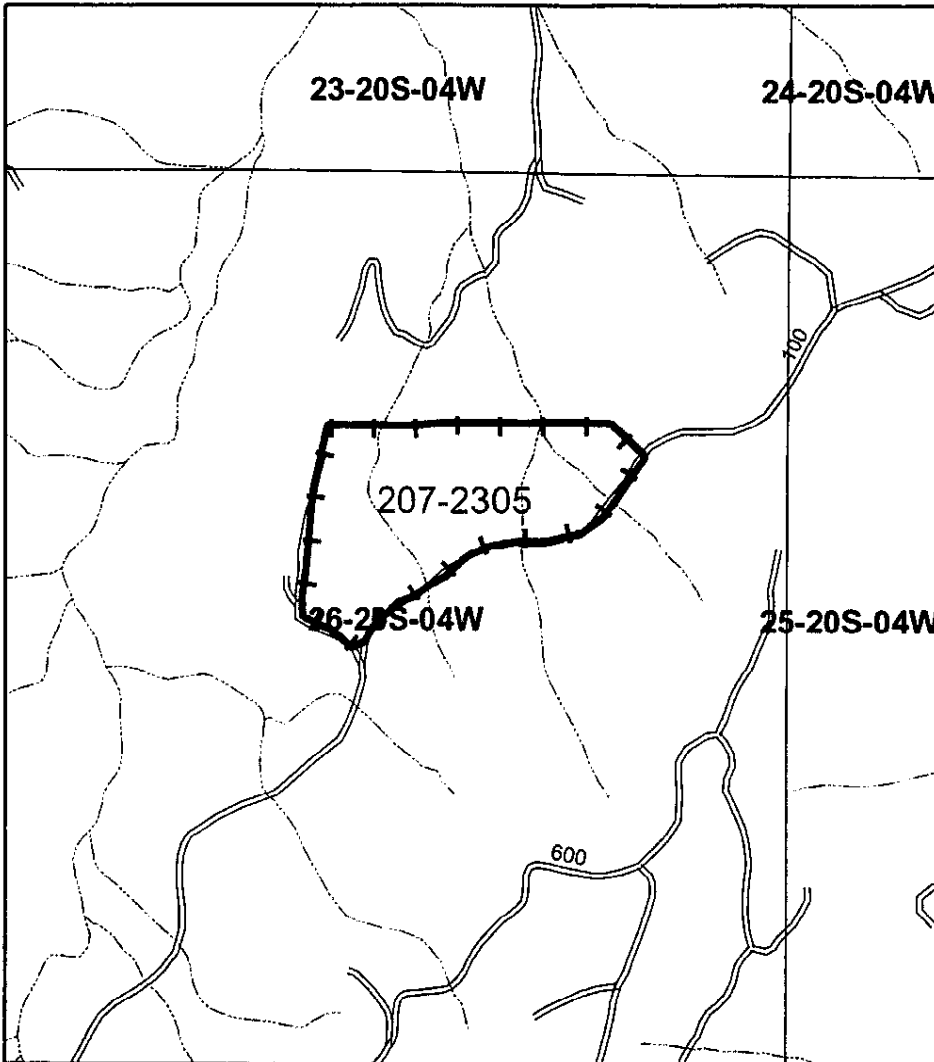
Date State Notification Submitted: Whane 2-12-07
 Notes: 15-day waiting period cannot be waived for aerial spray.
 Full name of all applicators and trainees applying pesticide must be recorded. All information must be recorded within 30 days following the pesticide application.

Area/Road No. Cowdysville 120

Aerial Herbicide Application Report

District: South Valley

Season Cross 07



Sec(s)	<u>76</u>		
Twp(s)	<u>20S</u>		
Rge(s)	<u>7W</u>		

Elevation: _____ Scale 1" = 1,000'

Unit(s)	Date(s)	Time of Day (Begin/End)
		/
		/
		/

Type of Equipment: Helicopter
 Application Method: Broadcast
 Contractor/Co.: _____
 Full name of applicator/certification #: _____

FAA No.: _____
 Boom Type: conventional
 Nozzle Size: _____
 Pressure: _____

Date	Time	Temp °F/F	Wind Dir/Spd	RH%

Reforestation Unit #: 06-505
 Chemical Supplier: Helena Wilbur-Ellis
 Containers rinsed at least 3x & recycled
 Comments: _____

Date _____ By _____

Note: This record shall be kept for 3 years in accordance with ORS 634.146.

Unit	Acres	Chemical/Ac (Trade Name)				Surfactant-Carrier/Ac				Water G/Acre	Total G/Acre	Site Prep	Release	Target Species
		Chemical												
<u>2305</u>	<u>27</u>													
Actual														

Written plan required? Yes No

Resource to be protected: _____
 Submitted to: _____ Date _____
 Contractor Signed: _____ Date _____
 State Approved Date: _____

Additional Requirements

Neighbor Notification: _____
 Wetland Protection: _____
 Open Water/Rainfall: _____
 T/E Protection: _____
 Other: _____

Accord Conc., #62719-324
 Arsenal AC, #241-299
 Chopper, #241-296
 Conifer-90, #34704-689
 Escort, #352-439
 Other: _____

Garlon 4, #464-554
 Oust XP, #352-601
 Transline, #62719-259
 Velpar DF, # 352-581
 Other: _____
 Other: _____

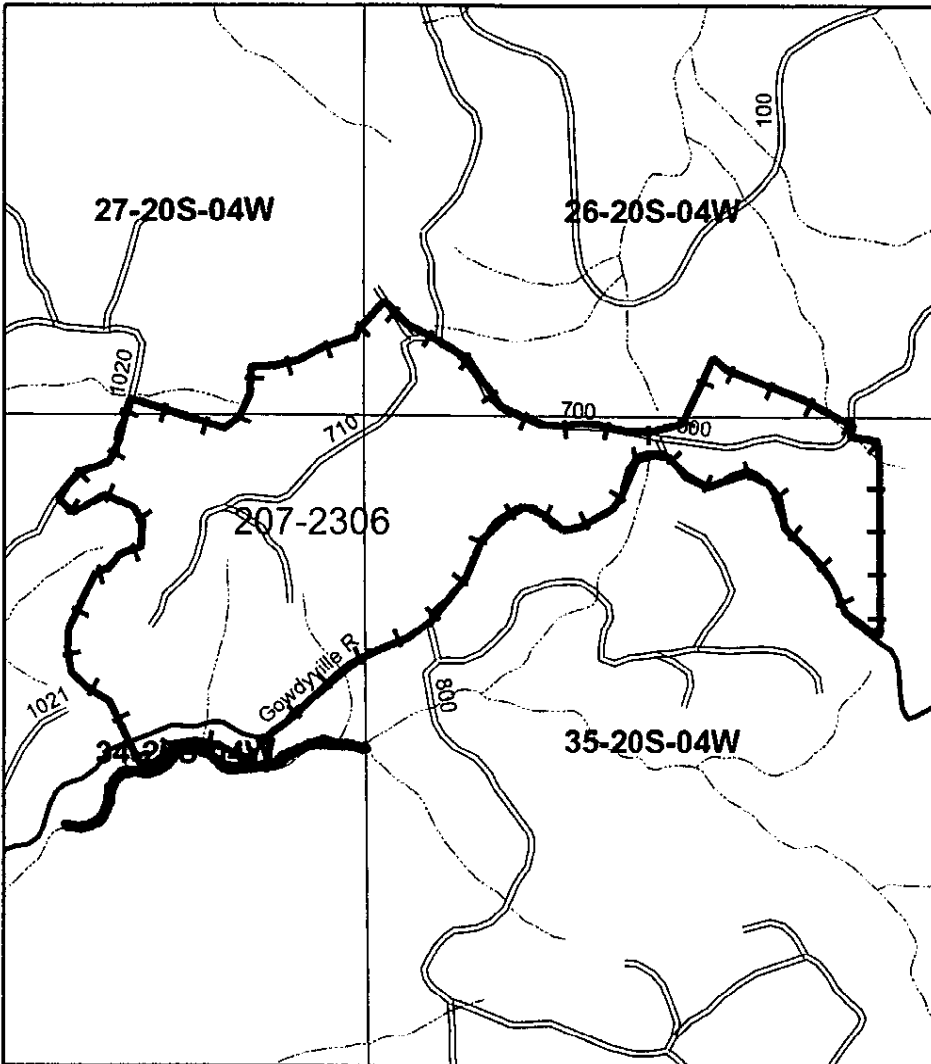
Date State Notification Submitted: 12/12/07
 Notes: 15-day waiting period cannot be waived for aerial spray.
 Full name of all applicators and trainees applying pesticide must be recorded. All information must be recorded within 30 days following the pesticide application.

Area/Road No. Gowderville 700

Aerial Herbicide Application Report

District: South Valley

Season Grass 07



Sec(s)	<u>26/27</u>	<u>29/35</u>
Twp(s)	<u>20S</u>	<u>20S</u>
Rge(s)	<u>4W</u>	<u>4W</u>

Elevation: _____ Scale 1" = 1,000'

Unit(s)	Date(s)	Time of Day (Begin/End)
		/
		/
		/

Type of Equipment: Helicopter
 Application Method: Broadcast
 Contractor/Co.: _____
 Full name of applicator/certification #: _____

FAA No.: _____
 Boom Type: conventional
 Nozzle Size: _____
 Pressure: _____

Date	Time	Temp °F/°F	Wind Dir/Spd	RH%

Reforestation Unit #: 06-506
 Chemical Supplier: Helena Wilbur-Ellis
 Containers rinsed at least 3x & recycled
 Comments: _____

Date _____ By _____

Note: This record shall be kept for 3 years in accordance with ORS 634.146

Unit	Acres	Chemical/Ac (Trade Name)		Surfactant-Carrier/Ac		Water G/Acre	Total G/Acre	Site Prep	Release	Target Species
		Chemical								
<u>2306</u>	<u>96</u>									
Actual										

Written plan required? Yes No

Resource to be protected: Small Fish
 Submitted to: W. Lane Date 2-12-07
 Contractor Signed: _____ Date _____
 State Approved Date: _____

Additional Requirements

Neighbor Notification: _____
 Wetland Protection: _____
 Open Water/Rainfall: _____
 T/E Protection: _____
 Other: _____

Accord Conc., #62719-324
 Arsenal AC, #241-299
 Chopper, #241-296
 Conifer-90, #34704-689
 Escort, #352-439
 Other: _____

Garlon 4, #464-554
 Oust XP, #352-601
 Transline, #62719-259
 Velpar DF, # 352-581
 Other: _____
 Other: _____

Date State Notification Submitted: 2-12-07 W. Lane
 Notes: 15-day waiting period cannot be waived for aerial spray.
 Full name of all applicators and trainees applying pesticide must be recorded. All information must be recorded within 30 days following the pesticide application.



South Valley Timberlands
P.O. Box 1819
Eugene, OR 97440-1819
541-744-4600 (phone)
541-744-4688 (fax)

WRITTEN PLAN OF OPERATION FOR AERIAL HERBICIDE APPLICATION

Weyerhaeuser Company is planning aerial broadcast spray applications targeting broadleaf and/or herbaceous vegetation near protected resources. This letter is our submission of a written plan of operation for activities within 100 feet of protected resources. The attached plat shows the unit boundaries and resources to be protected. Chemical will not be mixed, handled or staged with 100 feet of protected resources.

No herbicide will be directly applied within 60 feet of the high water mark of any protected resource defined as F or D stream, lakes, significant wetlands and other areas of standing open water greater than one-quarter acre at the time of application. No treatment of timbered buffers left during harvest within 100 feet of protected resources will be done. All application will be done in compliance with the Oregon Forest Practices Rules and label instructions. The helicopter pilot will have a current map and/or aerial photo showing locations of the unit boundaries and resources requiring protection. Application of herbicide within the 100 ft adjacent to the protected resources will be flown parallel to the stream.

Unit # 2306

Legal Description: 26/27 34/35 T205, R41W

Stream & Classification Small Fish

Sincerely,

Tally Patton, Forester

South Valley Area

Date Submitted: 2-12-07

Operator

Date

Forest Practices Forester

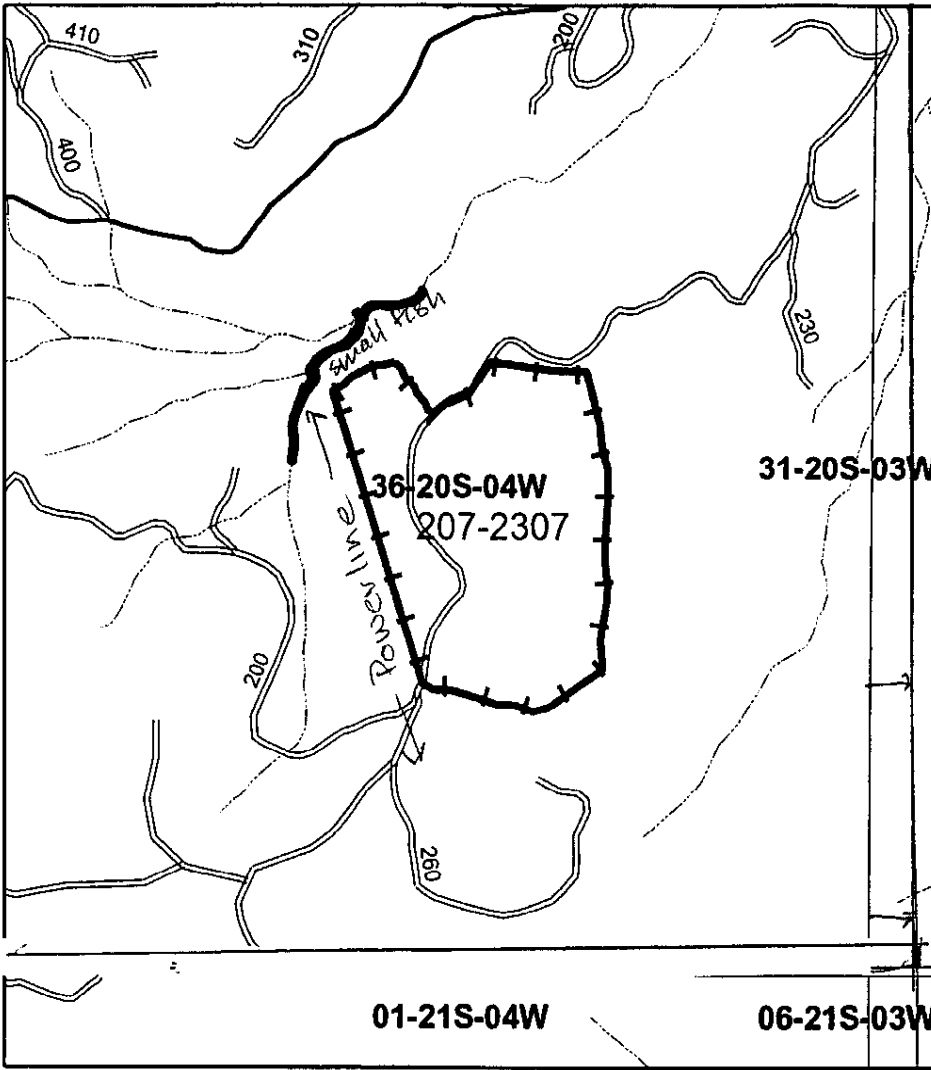
Date

Area/Road No. Gowelyville 200

Aerial Herbicide Application Report

District: South Valley

Season Grass 07



Sec(s)	<u>36</u>		
Twp(s)	<u>20S</u>		
Rge(s)	<u>4W</u>		

Elevation: _____ Scale 1" = 1,000'

Unit(s)	Date(s)	Time of Day (Begin/End)
		/
		/
		/

Type of Equipment: Helicopter
 Application Method: Broadcast
 Contractor/Co.: _____
 Full name of applicator/certification #: _____

FAA No.: _____
 Boom Type: conventional
 Nozzle Size: _____
 Pressure: _____

Date	Time	Temp °F/°F	Wind Dir/Spd	RH%

Reforestation Unit #: 07-521
 Chemical Supplier: Helena Wilbur-Ellis
 Containers rinsed at least 3x & recycled
 Comments: _____

Date _____ By _____

Note: This record shall be kept for 3 years in accordance with ORS 634 146

Unit	Acres	Chemical/Ac (Trade Name)				Surfactant-Carrier/Ac				Water G/Acre	Total G/Acre	Site Prep	Release	Target Species
		Chemical												
<u>2307</u>	<u>2/2</u>													
Actual														

Written plan required? Yes No

Resource to be protected: Small unnamed trib. clype
 Submitted to: _____ Date _____
 Contractor Signed: _____ Date _____
 State Approved Date: _____

Additional Requirements

Neighbor Notification: _____
 Wetland Protection: _____
 Open Water/Rainfall: _____
 T/E Protection: _____
 Other: _____

Accord Conc., #62719-324
 Arsenal AC, #241-299
 Chopper, #241-296
 Conifer-90, #34704-689
 Escort, #352-439
 Other: _____

Garlon 4, #464-554
 Oust XP, #352-601
 Transline, #62719-259
 Velpar DF, # 352-581
 Other: _____
 Other: _____

Date State Notification Submitted: 2-2-07 W Lane
 Notes: 15-day waiting period cannot be waived for aerial spray.
 Full name of all applicators and trainees applying pesticide must be recorded. All information must be recorded within 30 days following the pesticide application.



South Valley Timberlands
P.O. Box 1819
Eugene, OR 97440-1819
541-744-4600 (phone)
541-744-4688 (fax)

WRITTEN PLAN OF OPERATION FOR AERIAL HERBICIDE APPLICATION

Weyerhaeuser Company is planning aerial broadcast spray applications targeting broadleaf and/or herbaceous vegetation near protected resources. This letter is our submission of a written plan of operation for activities within 100 feet of protected resources. The attached plat shows the unit boundaries and resources to be protected. Chemical will not be mixed, handled or staged with 100 feet of protected resources.

No herbicide will be directly applied within 60 feet of the high water mark of any protected resource defined as F or D stream, lakes, significant wetlands and other areas of standing open water greater than one-quarter acre at the time of application. No treatment of timbered buffers left during harvest within 100 feet of protected resources will be done. All application will be done in compliance with the Oregon Forest Practices Rules and label instructions. The helicopter pilot will have a current map and/or aerial photo showing locations of the unit boundaries and resources requiring protection. Application of herbicide within the 100 ft adjacent to the protected resources will be flown parallel to the stream.

Unit # 2307

Legal Description: Sec. 36, T20S, R4W

Stream & Classification Small unnamed tribut to Why CK.

~~Sincerely,~~

Tally Patton, Forester

South Valley Area

Date Submitted: 2-12-07

Operator

Date

Forest Practices Forester

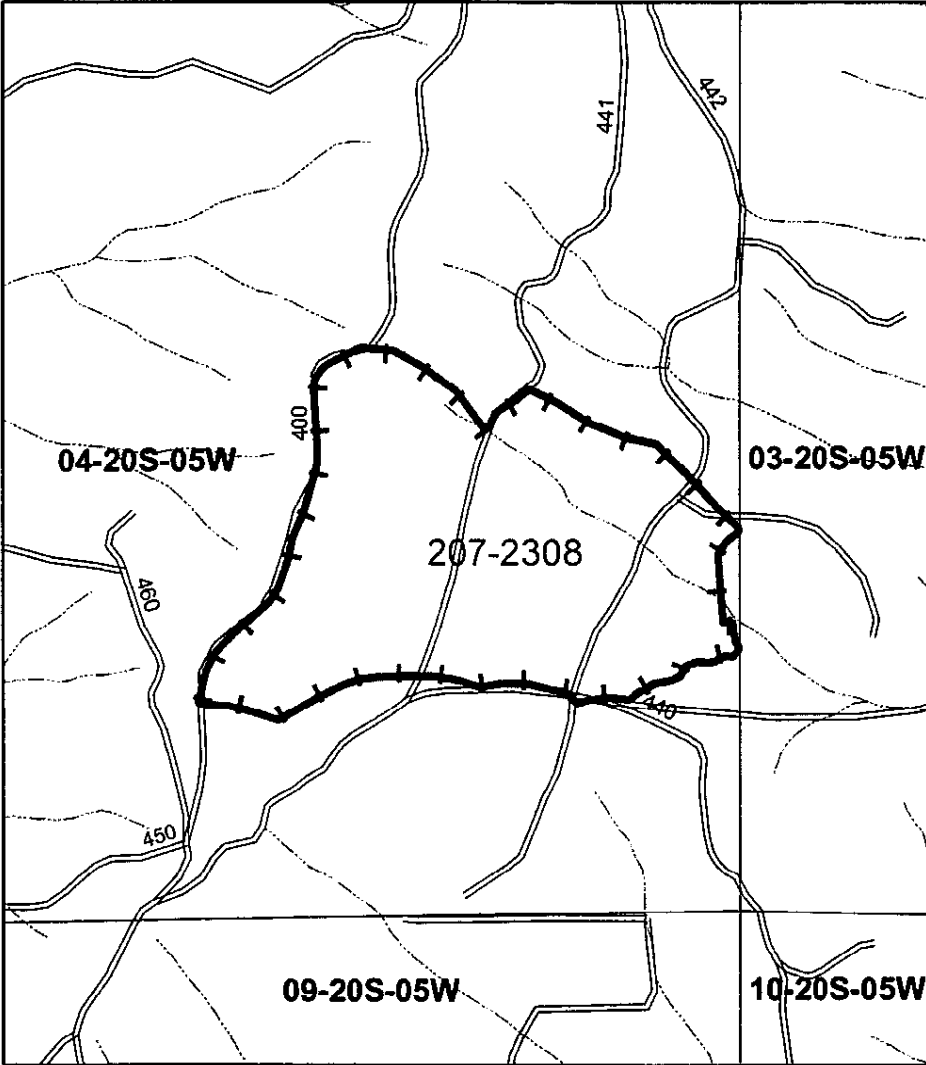
Date

Area/Road No. Siuslaw 400

Aerial Herbicide Application Report

District: South Valley

Season Grass 07



Sec(s)	<u>4</u>		
Twp(s)	<u>70S</u>		
Rge(s)	<u>5W</u>		

Elevation: _____ Scale 1" = 1,000'

Unit(s)	Date(s)	Time of Day (Begin/End)
		/
		/
		/

Type of Equipment: Helicopter
 Application Method: Broadcast
 Contractor/Co.: _____
 Full name of applicator/certification #: _____

FAA No.: _____
 Boom Type: conventional
 Nozzle Size: _____
 Pressure: _____

Date	Time	Temp °F/F	Wind Dir/Spd	RH%

Reforestation Unit #: 07-522
 Chemical Supplier: Helena Wilbur-Ellis
 Containers rinsed at least 3x & recycled
 Comments: _____

Date _____ By _____

Note: This record shall be kept for 3 years in accordance with ORS 634.146.

Unit	Acres	Chemical/Ac (Trade Name)		Surfactant-Carrier/Ac		Water G/Acre	Total G/Acre	Site Prep	Release	Target Species
		Chemical								
<u>208</u>	<u>74</u>									
Actual										

Written plan required? Yes No

Resource to be protected: _____
 Submitted to: _____ Date _____
 Contractor Signed: _____ Date _____
 State Approved Date: _____

Additional Requirements

Neighbor Notification: _____
 Wetland Protection: _____
 Open Water/Rainfall: _____
 T/E Protection: _____
 Other: _____

Accord Conc., #62719-324
 Arsenal AC, #241-299
 Chopper, #241-296
 Conifer-90, #34704-689
 Escort, #352-439
 Other: _____

Garlon 4, #464-554
 Oust XP, #352-601
 Transline, #62719-259
 Velpar DF, # 352-581
 Other: _____
 Other: _____

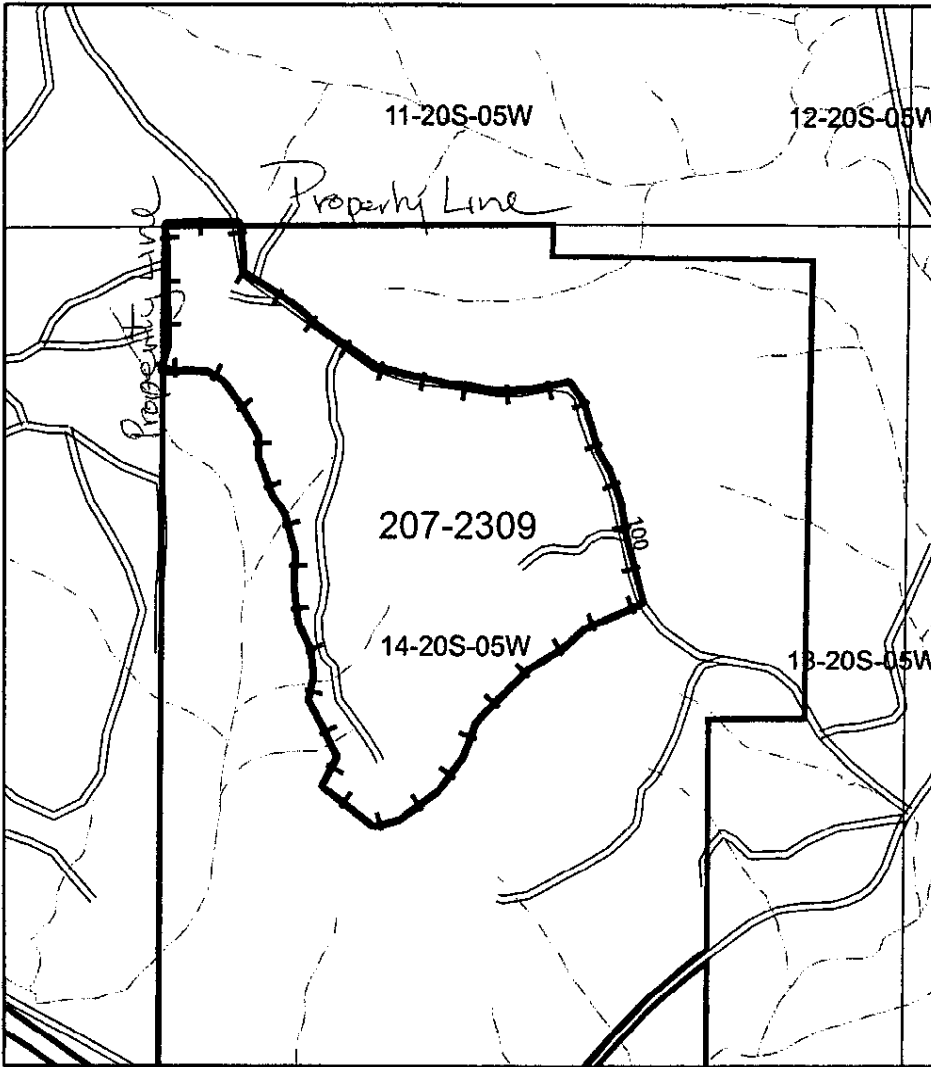
Date State Notification Submitted: W. Lane 2-12-07
 Notes: 15-day waiting period cannot be waived for aerial spray.
 Full name of all applicators and trainees applying pesticide must be recorded. All information must be recorded within 30 days following the pesticide application.

Area/Road No. Siuslaw 100

Aerial Herbicide Application Report

District: South Valley

Season Grass 07



Sec(s)	<u>14</u>		
Twp(s)	<u>20S</u>		
Rge(s)	<u>5W</u>		

Elevation: _____ Scale 1" = 1,000'

Unit(s)	Date(s)	Time of Day (Begin/End)
		/
		/
		/

Type of Equipment: Helicopter
 Application Method: Broadcast
 Contractor/Co.: _____
 Full name of applicator/certification #: _____

FAA No.: _____
 Boom Type: conventional
 Nozzle Size: _____
 Pressure: _____

Date	Time	Temp °F/F	Wind Dir/Spd	RH%

Reforestation Unit #: OTRP587
 Chemical Supplier: Helena Wilbur-Ellis
 Containers rinsed at least 3x & recycled
 Comments: _____

Date _____ By _____

Note: This record shall be kept for 3 years in accordance with ORS 634.146

Unit	Acres	Chemical/Ac (Trade Name)		Surfactant-Carrier/Ac		Water G/Acre	Total G/Acre	Site Prep	Release	Target Species
		Chemical								
<u>2309</u>										
Actual										

Written plan required? Yes No

Resource to be protected: _____
 Submitted to: _____ Date _____
 Contractor Signed: _____ Date _____
 State Approved Date: _____

Additional Requirements Michael & Monica Hewellen
 Neighbor Notification: 942-0321 H2O system
 Wetland Protection: Julia Adler 942-6984
 Open Water/Rainfall: _____
 T/E Protection: _____
 Other: _____

Date State Notification Submitted: W. June 2-17-07
 Notes: 15-day waiting period cannot be waived for aerial spray.
 Full name of all applicators and trainees applying pesticide must be recorded. All information must be recorded within 30 days following the pesticide application.

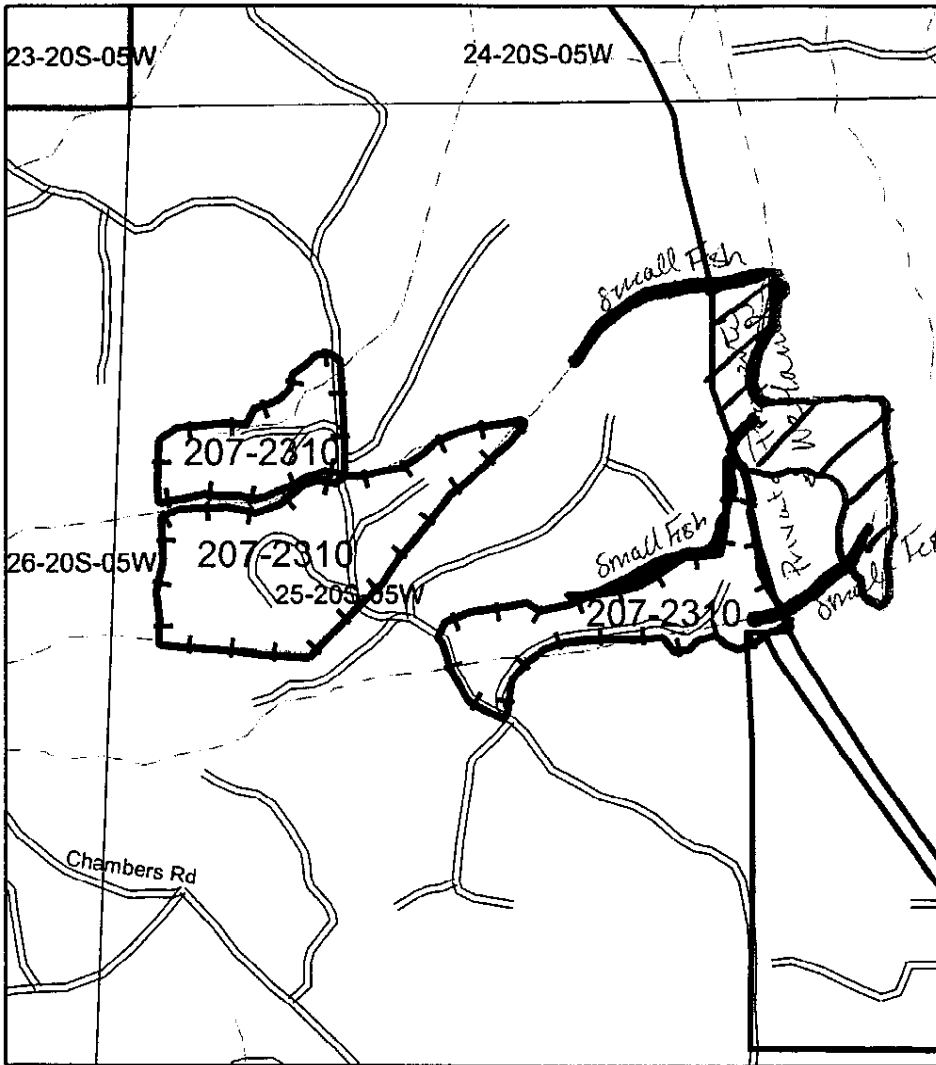
- Accord Conc., #62719-324
- Arsenal AC, #241-299
- Chopper, #241-296
- Conifer-90, #34704-689
- Escort, #352-439
- Other: _____
- Garlon 4, #464-554
- Oust XP, #352-601
- Transline, #62719-259
- Velpar DF, # 352-581
- Other: _____
- Other: _____

Area/Road No. Chambers Mill

Aerial Herbicide Application Report

District: South Valley

Season Grass 07



Sec(s)	<u>25</u>		
Twp(s)	<u>20S</u>		
Rge(s)	<u>5W</u>		

Elevation: _____ Scale 1" = 1,000'

Unit(s)	Date(s)	Time of Day (Begin/End)
		/
		/
		/

Type of Equipment: Helicopter
 Application Method: Broadcast
 Contractor/Co.: _____
 Full name of applicator/certification #: _____

FAA No.: _____
 Boom Type: Conventional
 Nozzle Size: _____
 Pressure: _____

Date	Time	Temp °F/F	Wind Dir/Spd	RH%

Reforestation Unit #: 07-523
 Chemical Supplier: Helena Wilbur-Ellis
 Containers rinsed at least 3x & recycled
 Comments: _____

Date _____ By _____

Note: This record shall be kept for 3 years in accordance with ORS 634.146.

Unit	Acres	Chemical/Ac (Trade Name)		Surfactant-Carrier/Ac		Water G/Acre	Total G/Acre	Site Prep	Release	Target Species
		Chemical								
<u>2310</u>	<u>44</u>									
Actual										

Written plan required? Yes No
 Resource to be protected: significant wetland
 Submitted to: W. Lane Date 2-12-07
 Contractor Signed: _____ Date _____
 State Approved Date: _____

Additional Requirements Kalkowski 942-5710 E&SE
 Neighbor Notification: Coop 895-3433 Boulder
 Wetland Protection: _____
 Open Water/Rainfall: _____
 T/E Protection: _____
 Other: _____

- Accord Conc., #62719-324
- Arsenal AC, #241-299
- Chopper, #241-296
- Conifer-90, #34704-689
- Escort, #352-439
- Other: _____
- Garlon 4, #464-554
- Oust XP, #352-601
- Transline, #62719-259
- Velpar DF, # 352-581
- Other: _____
- Other: _____

Date State Notification Submitted: W. Lane 2-12-07
 Notes: 15-day waiting period cannot be waived for aerial spray.
 Full name of all applicators and trainees applying pesticide must be recorded. All information must be recorded within 30 days following the pesticide application.



South Valley Timberlands
P.O. Box 1819
Eugene, OR 97440-1819
541-744-4600 (phone)
541-744-4688 (fax)

WRITTEN PLAN OF OPERATION FOR AERIAL HERBICIDE APPLICATION – Significant Wetland

Weyerhaeuser Company is planning aerial broadcast spray applications targeting broadleaf and/or herbaceous vegetation near protected resources. This letter is our submission of a written plan of operation for activities within 300 feet of protected resources. The submitted for notification plat shows the unit boundaries. Chemical will not be mixed, handled or staged within 100 feet of protected resources. The timber boundary left following logging provides a 100 foot buffer from the significant wetland.

No herbicide will be directly applied within 100 feet of the high water mark of any protected resource defined as F or D stream, lakes, significant wetlands and other areas of standing open water greater than one-quarter acre at the time of application. No treatment of timbered buffers left during harvest within 100 feet of protected resources will be done. All application will be done in compliance with the Oregon Forest Practices Rules and label instructions. The helicopter pilot will have a current map and/or aerial photo showing locations of the unit boundaries and resources requiring protection. Application of herbicide within the 100 ft adjacent to the protected resources will be flown parallel to the Wetland.

Unit # 2310-Chambers Mill

Notification # _____

Legal Description: 25-20S-5w

Stream & Classification Significant Wetland

Date Submitted 2-12-07

Sincerely,

Tally Patton, Forester

South Valley Area

Operator

Date

Forest Practices Forester

Date




South Valley Timberlands
P.O. Box 1819
Eugene, OR 97440-1819
541-744-4600 (phone)
541-744-4688 (fax)

WRITTEN PLAN OF OPERATION FOR AERIAL HERBICIDE APPLICATION

Weyerhaeuser Company is planning aerial broadcast spray applications targeting broadleaf and/or herbaceous vegetation near protected resources. This letter is our submission of a written plan of operation for activities within 100 feet of protected resources. The attached plat shows the unit boundaries and resources to be protected. Chemical will not be mixed, handled or staged with 100 feet of protected resources.

No herbicide will be directly applied within 60 feet of the high water mark of any protected resource defined as F or D stream, lakes, significant wetlands and other areas of standing open water greater than one-quarter acre at the time of application. No treatment of timbered buffers left during harvest within 100 feet of protected resources will be done. All application will be done in compliance with the Oregon Forest Practices Rules and label instructions. The helicopter pilot will have a current map and/or aerial photo showing locations of the unit boundaries and resources requiring protection. Application of herbicide within the 100 ft adjacent to the protected resources will be flown parallel to the stream.

Unit # 2310
Legal Description: 25 T20S, R5W
Stream & Classification Small Fish

Sincerely,

Tally Patton, Forester
South Valley Area

Date Submitted: 2-12-07

Operator

Date

Forest Practices Forester

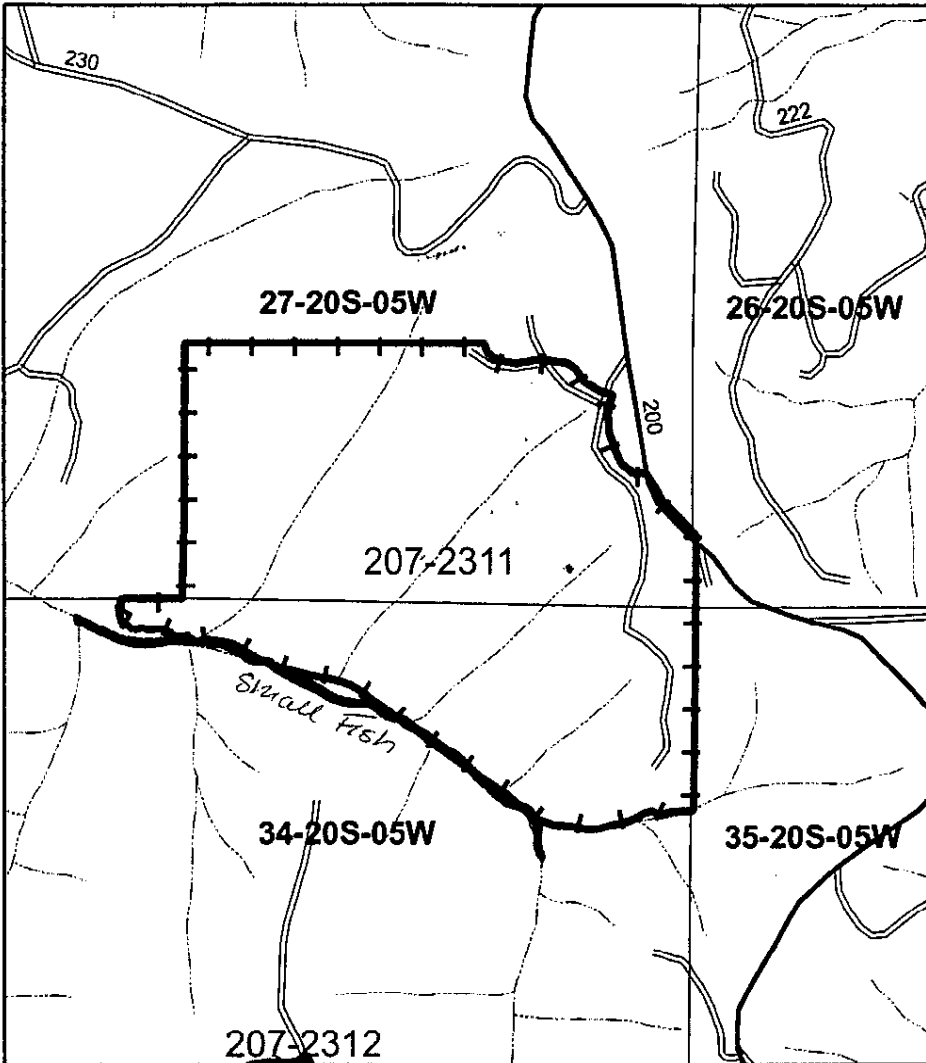
Date

Area/Road No. Carpenter North

Aerial Herbicide Application Report

District: South Valley

Season CRSS 07



Sec(s)	<u>27/30</u>		
Twp(s)	<u>20S</u>		
Rge(s)	<u>5W</u>		

Elevation: _____ Scale 1" = 1,000'

Unit(s)	Date(s)	Time of Day (Begin/End)
		/
		/
		/

Type of Equipment: Helicopter
 Application Method: Broadcast
 Contractor/Co.: _____
 Full name of applicator/certification #: _____

FAA No.: _____
 Boom Type: conventional
 Nozzle Size: _____
 Pressure: _____

Date	Time	Temp °F/°F	Wind Dir/Spd	RH%

Reforestation Unit #: 07-524
 Chemical Supplier: Helena Wilbur-Ellis
 Containers rinsed at least 3x & recycled
 Comments: _____

Date _____ By _____

Note: This record shall be kept for 3 years in accordance with ORS 634.146.

Unit	Acres	Chemical/Ac (Trade Name)		Surfactant-Carrier/Ac		Water G/Acre	Total G/Acre	Site Prep	Release	Target Species
		Chemical								
<u>2311</u>	<u>113</u>									
Actual										

Written plan required? Yes No

Resource to be protected: Small Fish
 Submitted to: W. Lane Date 2-12-07
 Contractor Signed: _____ Date _____
 State Approved Date: _____

Additional Requirements

Neighbor Notification: _____
 Wetland Protection: _____
 Open Water/Rainfall: _____
 T/E Protection: _____
 Other: _____

Accord Conc., #62719-324
 Arsenal AC, #241-299
 Chopper, #241-296
 Conifer-90, #34704-689
 Escort, #352-439
 Other: _____

Garlon 4, #464-554
 Oust XP, #352-601
 Transline, #62719-259
 Velpar DF, # 352-581
 Other: _____
 Other: _____

Date State Notification Submitted: W. Lane 2-12-07
 Notes: 15-day waiting period cannot be waived for aerial spray.
 Full name of all applicators and trainees applying pesticide must be recorded. All information must be recorded within 30 days following the pesticide application.



South Valley Timberlands
P.O. Box 1819
Eugene, OR 97440-1819
541-744-4600 (phone)
541-744-4688 (fax)


WRITTEN PLAN OF OPERATION FOR AERIAL HERBICIDE APPLICATION

Weyerhaeuser Company is planning aerial broadcast spray applications targeting broadleaf and/or herbaceous vegetation near protected resources. This letter is our submission of a written plan of operation for activities within 100 feet of protected resources. The attached plat shows the unit boundaries and resources to be protected. Chemical will not be mixed, handled or staged with 100 feet of protected resources.

No herbicide will be directly applied within 60 feet of the high water mark of any protected resource defined as F or D stream, lakes, significant wetlands and other areas of standing open water greater than one-quarter acre at the time of application. No treatment of timbered buffers left during harvest within 100 feet of protected resources will be done. All application will be done in compliance with the Oregon Forest Practices Rules and label instructions. The helicopter pilot will have a current map and/or aerial photo showing locations of the unit boundaries and resources requiring protection. Application of herbicide within the 100 ft adjacent to the protected resources will be flown parallel to the stream.

Unit # 2311
Legal Description: Secs. 27, 34 T20S, R5W
Stream & Classification Small Felt

Sincerely,



Tally Patton, Forester
South Valley Area

Date Submitted: 2-12-07

Operator

Date

Forest Practices Forester

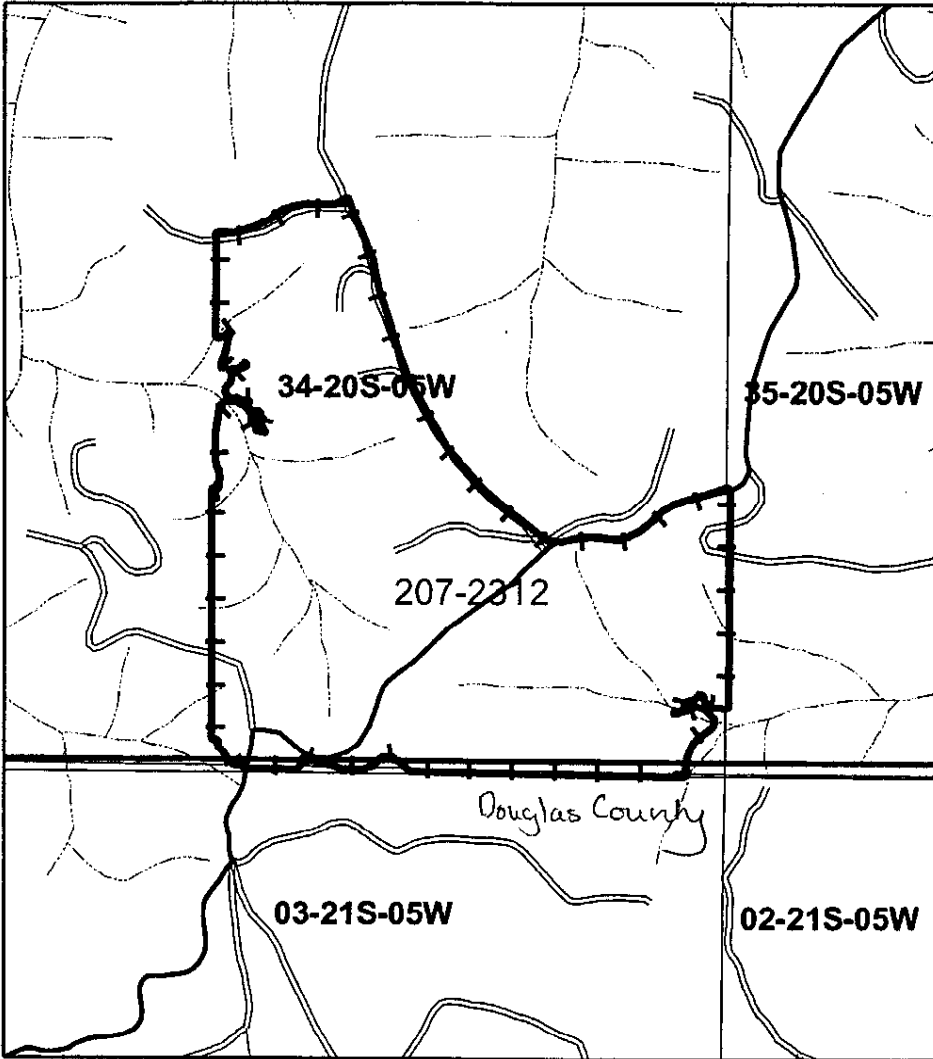
Date

Area/Road No. Carpenter South

Aerial Herbicide Application Report

District: South Valley

Season Grass 07



Sec(s)	<u>34</u>		
Twp(s)	<u>20S</u>		
Rge(s)	<u>5W</u>		

Elevation: _____ Scale 1" = 1,000'

Unit(s)	Date(s)	Time of Day (Begin/End)
		/
		/
		/

Type of Equipment: Helicopter
 Application Method: Broad cast
 Contractor/Co.: _____
 Full name of applicator/certification #: _____

FAA No.: _____
 Boom Type: conventional
 Nozzle Size: _____
 Pressure: _____

Date	Time	Temp °F/°F	Wind Dir/Spd	RH%

Reforestation Unit #: 07-825
 Chemical Supplier: Helena Wilbur-Ellis
 Containers rinsed at least 3x & recycled
 Comments: _____

Date _____ By _____

Note: This record shall be kept for 3 years in accordance with ORS 634.146.

Unit	Acres	Chemical/Ac (Trade Name)		Surfactant-Carrier/Ac		Water G/Acre	Total G/Acre	Site Prep	Release	Target Species
		Chemical								
<u>2312</u>	<u>110</u>									
Actual										

Written plan required? Yes No

Resource to be protected: _____
 Submitted to: _____ Date: _____
 Contractor Signed: _____ Date: _____
 State Approved Date: _____

Additional Requirements

Neighbor Notification: _____
 Wetland Protection: _____
 Open Water/Rainfall: _____
 T/E Protection: _____
 Other: _____

- Accord Conc., #62719-324
 - Arsenal AC, #241-299
 - Chopper, #241-296
 - Conifer-90, #34704-689
 - Escort, #352-439
 - Other: _____
- Garlon 4, #464-554
 - Oust XP, #352-601
 - Transline, #62719-259
 - Velpar DF, # 352-581
 - Other: _____
 - Other: _____

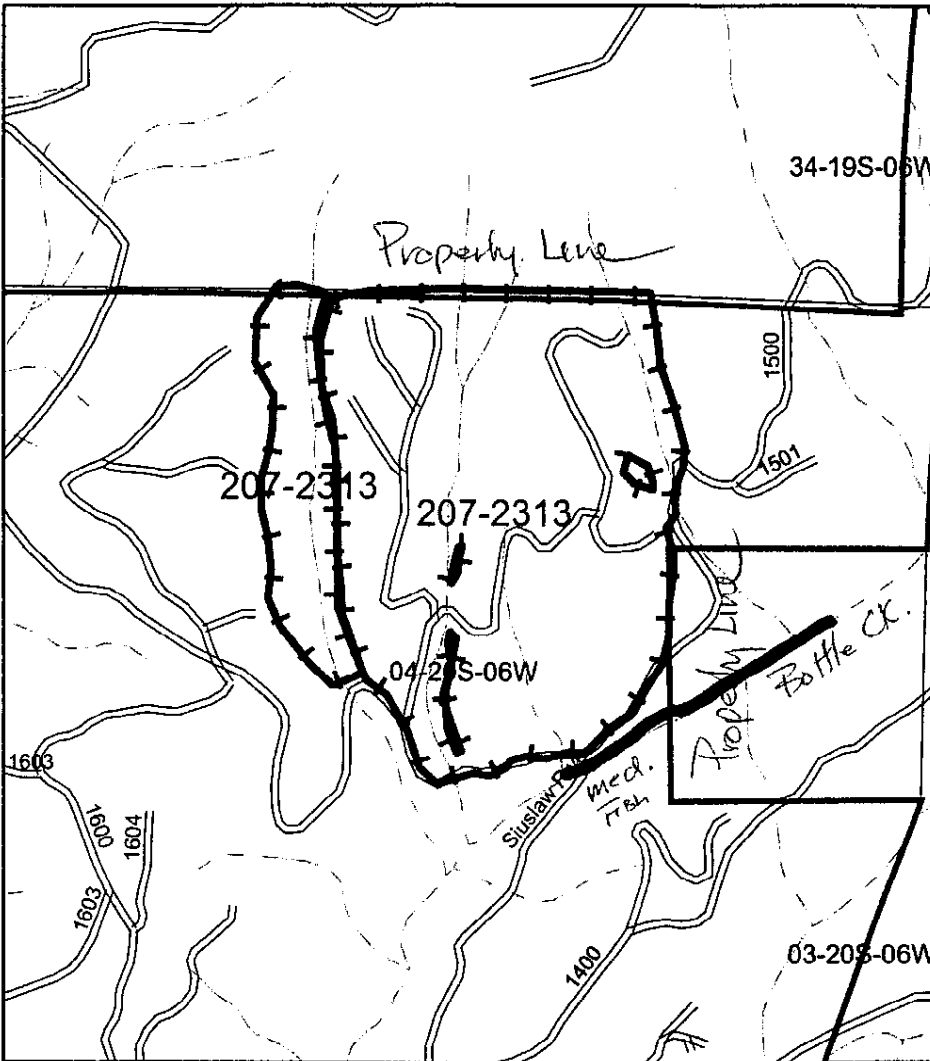
Date State Notification Submitted: W. June 2-12-07
 Notes: 15-day waiting period cannot be waived for aerial spray.
 Full name of all applicators and trainees applying pesticide must be recorded. All information must be recorded within 30 days following the pesticide application.

Area/Road No. Bottle Creek 1500

Aerial Herbicide Application Report

District: South Valley

Season GROSS 07



Sec(s)	<u>4</u>		
Twp(s)	<u>205</u>		
Rge(s)	<u>6W</u>		

Elevation: _____ Scale 1" = 1,000'

Unit(s)	Date(s)	Time of Day (Begin/End)
		/
		/
		/

Type of Equipment: Helicopter
 Application Method: Broadcast
 Contractor/Co.: _____
 Full name of applicator/certification #: _____

FAA No.: _____
 Boom Type: conventional
 Nozzle Size: _____
 Pressure: _____

Date	Time	Temp °F/F	Wind Dir/Spd	RH%

Reforestation Unit #: 06-570
 Chemical Supplier: Helena Wilbur-Ellis
 Containers rinsed at least 3x & recycled
 Comments: _____

Date _____ By _____

Note: This record shall be kept for 3 years in accordance with ORS 634.146.

Unit	Acres	Chemical/Ac (Trade Name)		Surfactant-Carrier/Ac		Water G/Acre	Total G/Acre	Site Prep	Release	Target Species
		Chemical								
<u>2313</u>	<u>99</u>									
Actual										

Written plan required? Yes No

Resource to be protected: medium fish - Bottle Cr.
 Submitted to: W. Lane Date 2-12-07
 Contractor Signed: _____ Date _____
 State Approved Date: _____

Additional Requirements

Neighbor Notification: _____
 Wetland Protection: _____
 Open Water/Rainfall: _____
 T/E Protection: _____
 Other: _____

- Accord Conc., #62719-324
- Arsenal AC, #241-299
- Chopper, #241-296
- Conifer-90, #34704-689
- Escort, #352-439
- Other: _____
- Garlon 4, #464-554
- Oust XP, #352-601
- Transline, #62719-259
- Velpar DF, # 352-581
- Other: _____
- Other: _____

Date State Notification Submitted: W. Lane 2-12-07
 Notes: 15-day waiting period cannot be waived for aerial spray.
 Full name of all applicators and trainees applying pesticide must be recorded. All information must be recorded within 30 days following the pesticide application.



South Valley Timberlands
P.O. Box 1819
Eugene, OR 97440-1819
541-744-4600 (phone)
541-744-4688 (fax)

WRITTEN PLAN OF OPERATION FOR AERIAL HERBICIDE APPLICATION

Weyerhaeuser Company is planning aerial broadcast spray applications targeting broadleaf and/or herbaceous vegetation near protected resources. This letter is our submission of a written plan of operation for activities within 100 feet of protected resources. The attached plat shows the unit boundaries and resources to be protected. Chemical will not be mixed, handled or staged with 100 feet of protected resources.

No herbicide will be directly applied within 60 feet of the high water mark of any protected resource defined as F or D stream, lakes, significant wetlands and other areas of standing open water greater than one-quarter acre at the time of application. No treatment of timbered buffers left during harvest within 100 feet of protected resources will be done. All application will be done in compliance with the Oregon Forest Practices Rules and label instructions. The helicopter pilot will have a current map and/or aerial photo showing locations of the unit boundaries and resources requiring protection. Application of herbicide within the 100 ft adjacent to the protected resources will be flown parallel to the stream.

Unit # 2313

Legal Description: N-205-6W

Stream & Classification Medium Fish - Fottle CK.

Sincerely,

Tally Patton, Forester

South Valley Area

Date Submitted: 2-12-07

Operator

Date

Forest Practices Forester

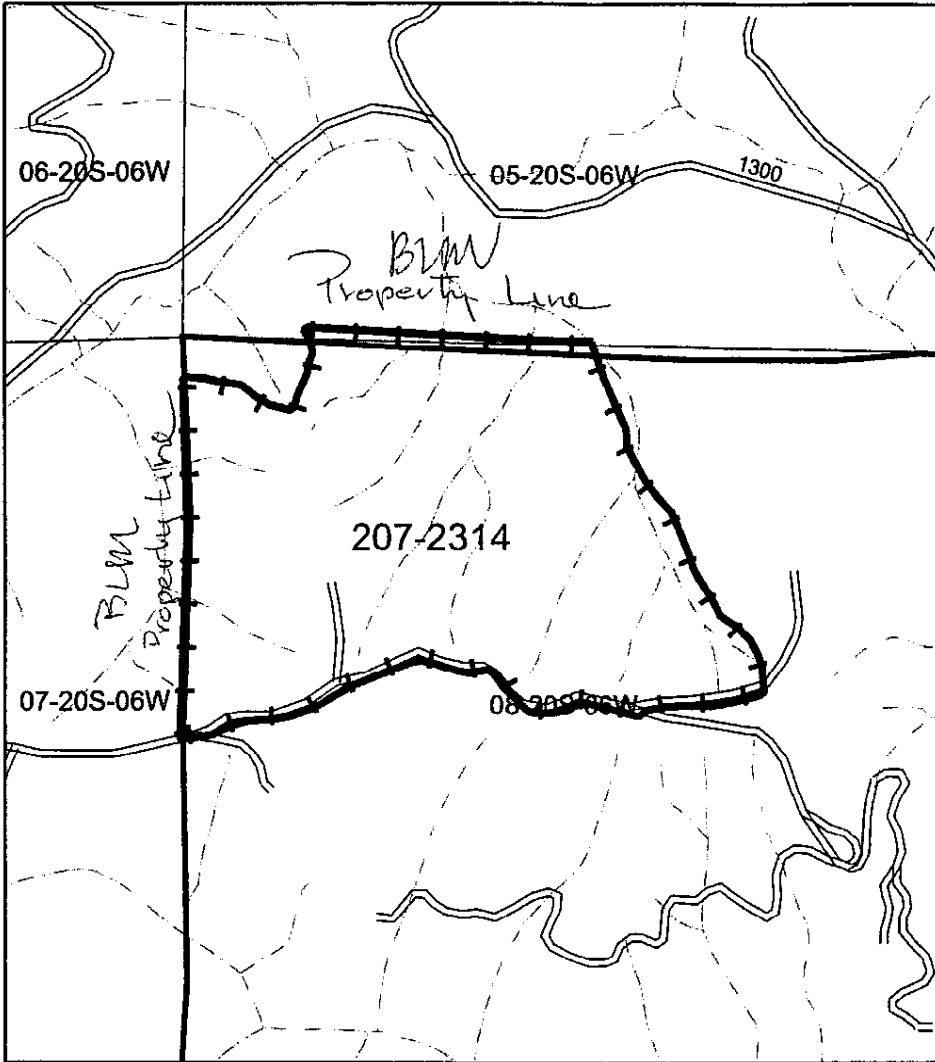
Date

Area/Road No. Siuslaw Sec. 8

Aerial Herbicide Application Report

District: South Valley

Season Cross 07



Sec(s)	<u>8</u>		
Twp(s)	<u>20S</u>		
Rge(s)	<u>6W</u>		

Elevation: _____ Scale 1" = 1,000'

Unit(s)	Date(s)	Time of Day (Begin/End)
		/
		/
		/

Type of Equipment: Helicopter
 Application Method: Broadcast
 Contractor/Co.: _____
 Full name of applicator/certification #: _____

FAA No.: _____
 Boom Type: conventional
 Nozzle Size: _____
 Pressure: _____

Date	Time	Temp °F/°F	Wind Dir/Spd	RH%

Reforestation Unit #: 07-5210
 Chemical Supplier: Helena Wilbur-Ellis
 Containers rinsed at least 3x & recycled
 Comments: _____

Date _____ By _____

Note: This record shall be kept for 3 years in accordance with ORS 634.146.

Unit	Acres	Chemical/Ac (Trade Name)				Surfactant-Carrier/Ac				Water G/Acre	Total G/Acre	Site Prep	Release	Target Species
		Chemical												
<u>2314</u>	<u>101</u>													
Actual														

Written plan required? Yes No

Resource to be protected: _____
 Submitted to: _____ Date _____
 Contractor Signed: _____ Date _____
 State Approved Date: _____

Additional Requirements

Neighbor Notification: _____
 Wetland Protection: _____
 Open Water/Rainfall: _____
 T/E Protection: _____
 Other: _____

- Accord Conc., #62719-324
 - Arsenal AC, #241-299
 - Chopper, #241-296
 - Conifer-90, #34704-689
 - Escort, #352-439
 - Other: _____
- Garlon 4, #464-554
 - Oust XP, #352-601
 - Transline, #62719-259
 - Velpar DF, # 352-581
 - Other: _____
 - Other: _____

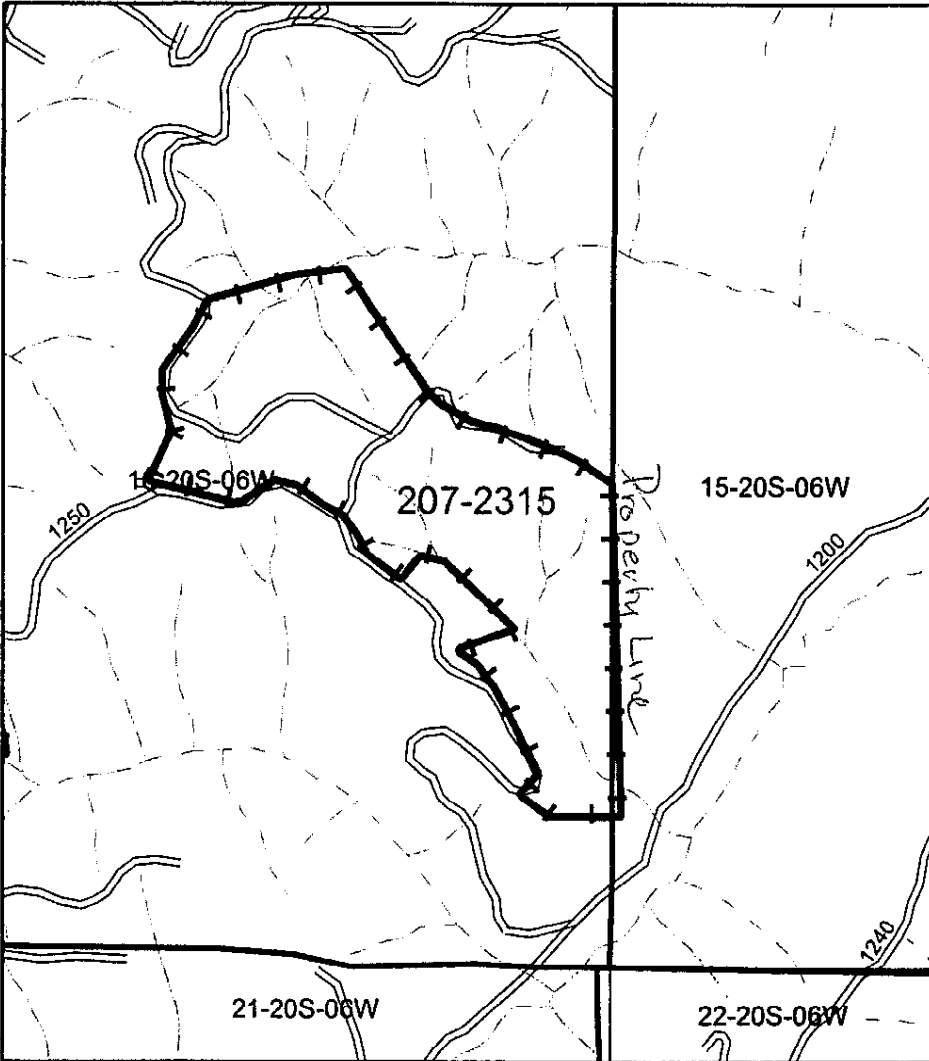
Date State Notification Submitted: W. Lane 7-12-07
 Notes: 15-day waiting period cannot be waived for aerial spray.
 Full name of all applicators and trainees applying pesticide must be recorded. All information must be recorded within 30 days following the pesticide application.

Area/Road No. Suslaw 1250E

Aerial Herbicide Application Report

District: South Valley

Season Grass 07



Sec(s)	<u>16</u>		
Twp(s)	<u>20S</u>		
Rge(s)	<u>6W</u>		

Elevation: _____ Scale 1" = 1,000'

Unit(s)	Date(s)	Time of Day (Begin/End)
		/
		/
		/

Type of Equipment: Helicopter
 Application Method: Trace Coat
 Contractor/Co.: _____
 Full name of applicator/certification #: _____

FAA No.: _____
 Boom Type: Conventional
 Nozzle Size: _____
 Pressure: _____

Date	Time	Temp °F/F	Wind Dir/Spd	RH%

Reforestation Unit #: 06513
 Chemical Supplier: Helena Wilbur-Ellis
 Containers rinsed at least 3x & recycled
 Comments: _____

Date _____ By _____

Note: This record shall be kept for 3 years in accordance with ORS 634.146.

Unit	Acres	Chemical/Ac (Trade Name)		Surfactant-Carrier/Ac		Water G/Acre	Total G/Acre	Site Prep	Release	Target Species
		Chemical								
<u>2315</u>	<u>62</u>									
Actual										

Written plan required? Yes No

Resource to be protected: _____

Submitted to: _____ Date _____

Contractor Signed: _____ Date _____

State Approved Date: _____

- Accord Conc., #62719-324
- Arsenal AC, #241-299
- Chopper, #241-296
- Conifer-90, #34704-689
- Escort, #352-439
- Other: _____

- Garlon 4, #464-554
- Oust XP, #352-601
- Transline, #62719-259
- Velpar DF, # 352-581
- Other: _____
- Other: _____

Additional Requirements

Neighbor Notification: _____

Wetland Protection: _____

Open Water/Rainfall: _____

T/E Protection: _____

Other: _____

Date State Notification Submitted: W. Lane 2-12-07

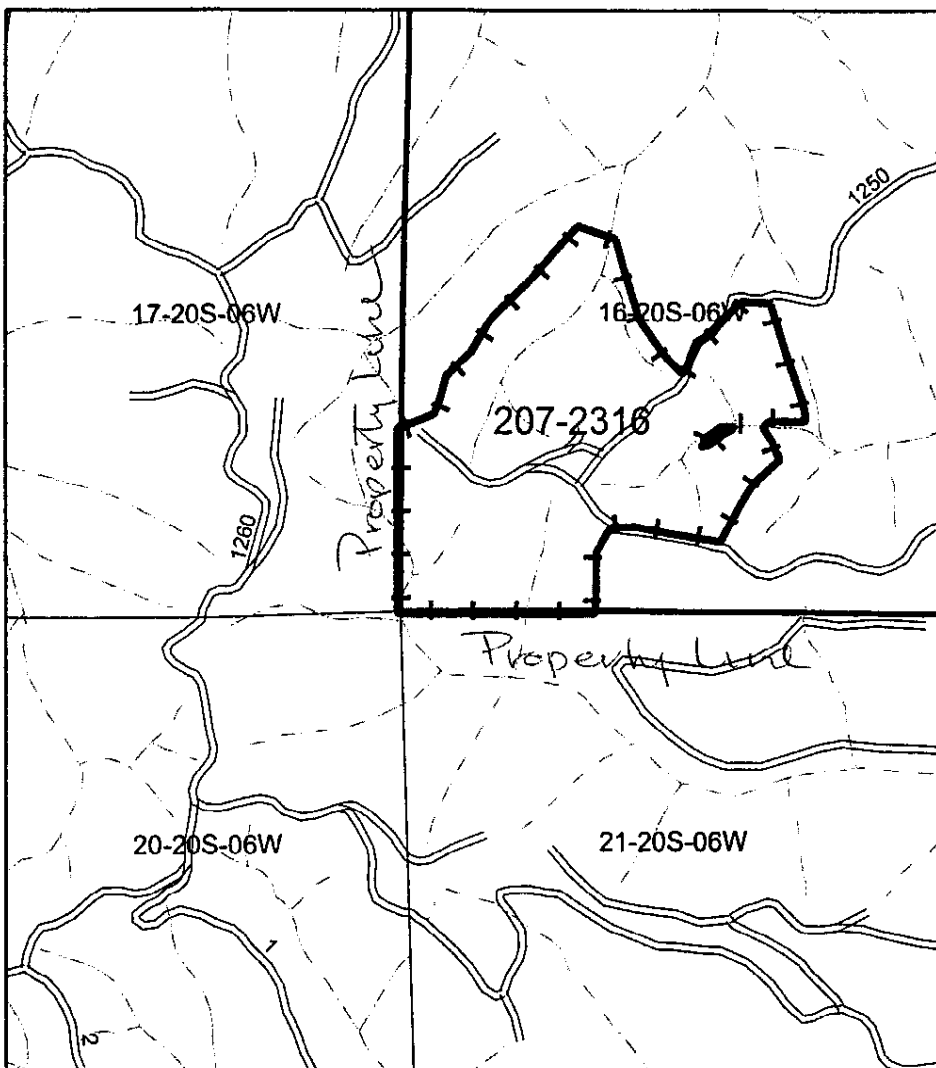
Notes: 15-day waiting period cannot be waived for aerial spray.
 Full name of all applicators and trainees applying pesticide must be recorded. All information must be recorded within 30 days following the pesticide application.

Area/Road No. Suslaw 1250W

Aerial Herbicide Application Report

District: South Valley

Season GRASS 07



Sec(s)	16		
Twp(s)	20S		
Rge(s)	6W		

Elevation: _____ Scale 1" = 1,000'

Unit(s)	Date(s)	Time of Day (Begin/End)
		/
		/
		/

Type of Equipment: Helicopter
 Application Method: Broadcast
 Contractor/Co.: _____
 Full name of applicator/certification #: _____

FAA No.: _____
 Boom Type: conventional
 Nozzle Size: _____
 Pressure: _____

Date	Time	Temp °F/F	Wind Dir/Spd	RH%

Reforestation Unit #: 06-514
 Chemical Supplier: Helena Wilbur-Ellis
 Containers rinsed at least 3x & recycled
 Comments: _____

Date _____ By _____

Note: This record shall be kept for 3 years in accordance with ORS 634.146.

Unit	Acres	Chemical/Ac (Trade Name)				Surfactant-Carrier/Ac				Water G/Acre	Total G/Acre	Site Prep	Release	Target Species
		Chemical												
2316	58													
Actual														

Written plan required? Yes No

Resource to be protected: _____

Submitted to: _____ Date _____

Contractor Signed: _____ Date _____

State Approved Date: _____

- Accord Conc., #62719-324
- Arsenal AC, #241-299
- Chopper, #241-296
- Conifer-90, #34704-689
- Escort, #352-439
- Other: _____

- Garlon 4, #464-554
- Oust XP, #352-601
- Transline, #62719-259
- Velpar DF, # 352-581
- Other: _____
- Other: _____

Additional Requirements

Neighbor Notification: _____

Wetland Protection: _____

Open Water/Rainfall: _____

T/E Protection: _____

Other: _____

Date State Notification Submitted: W. June 2-12-07
 Notes: 15-day waiting period cannot be waived for aerial spray.
 Full name of all applicators and trainees applying pesticide must be recorded. All information must be recorded within 30 days following the pesticide application.