

State of Oregon
Department of Forestry / Department of Revenue
Notification number: 2007-781-50215 [78127103] Maudes

Attached is the processed information from the Notification of Operation and/or Application for Permits.

Please review this information and retain for future reference.

☒ - Notice is given to the State Forester that an operation will be conducted on the lands described herein (ORS 527.670).

☒ - A permit to operate power driven machinery is issued for the lands described herein (ORS 477.625)

I. WHERE TIMBER HARVESTING IS PART OF THE PROPOSED OPERATION:

A. NOTICE TO TIMBER OWNER: Party owning the harvested timber at the point it is first measured is shown in the section marked TIMBER OWNER and is responsible for payment of Oregon timber taxes.

B. NOTICE TO LAND OWNER: Party shown in the section marked LAND OWNER is responsible for reforestation of the site if so required.

II. WRITTEN PLANS:

☐ - A WRITTEN PLAN may be required before certain activities can commence on the Operation.

A WRITTEN PLAN may be required for the situations indicated by an ☒ below. A WRITTEN PLAN must be submitted or a WRITTEN WAIVER must be obtained from the State Forester before any portion of the operation may commence.

☐ - Within 100 feet of a large lake or Type F or Type D stream. [OAR 629-605-170(1)(a)]

☐ - Within 300 feet of a wildlife resource site listed in the 1984 ODF/ODFW Cooperative Agreement. [OAR 629-605-170(1)(b)]

☐ - Within 300 feet of any resource identified in the Divisions 645 or 665 of the administrative rules. [OAR 629-605-170(1)(c)]

☐ - Within 300 feet of a state or federally listed threatened or endangered wildlife resource site. [OAR 629-605-170(1)(d)]

Please contact the Oregon Department of Forestry forester named on the Unit Information sheet for further information on requirements that may be necessary to meet before any activity/operation begins.

Signed by Curt McKinney - representing the Land owner.

District: Western Lane
Office: Veneta

County: Lane
WOSTOT:

Received by ODF on February 13, 2007 by fax

15 DAY WAITING PERIOD REQUIRED

**** Waiver Requested ****

******* NOTICE *******

The State Forester has determined that the following items requiring your attention are located within or adjacent to your operation area:

☐ - Concerns ☐ - Resources ☒ - Water

See Unit Information on subsequent pages for details.

Operator:

Transition Management Inc
1500 Valley River Dr, #220
Eugene, OR 97401

Phone: 484-6706

Land owner:

Transition Management Inc
1500 Valley River Dr, #220
Eugene, OR 97401

Phone: 484-6706

Timber owner:

Phone:

Marvin D. Brown
State Forester

Rick Rogers
District Forester

(Subscriber)

Unit: 1

Status: Active

Stewardship Forester: Robert Johnson

Phone number: (541) 935-2283

Start date: 2/27/2007 End date: 12/31/2007

Site conditions: Lake or Stream within 100 ft

FP = L

Slope of 0% to 35%

No mass soil movement

FPA = H

Acres: 32

Feet:

Estimated harvest: MBF

Activity: Herbicide Application

Methods: Ground

Brand name: Glyphosate;Triclopyr Ester & Amine

Carrier: None

Additives: Sulfometuron;Hexazinone;Clopyralid

App rate: None

| Sc | Twp | Rge | Government lot | N E | | | | N W | | | | S W | | | | S E | | | | Harv tax | Reg use |
|----|-----|-----|----------------|--------|--------|--------|--------|--------|--------|--------|--------|--------|--------|--------|--------|--------|--------|--------|--------|-------------|------------|
| | | | | n e | n w | s w | s e | n e | n w | s w | s e | n e | n w | s w | s e | n e | n w | s w | s e | | |
| 18 | 19S | 04W | | | | | | | | | | | | | X | | | | | | WT1 |
| 19 | 19S | 04W | | | X | | | X | X | | | | | | | | | | | | WT1 |

Water Concern Information

Description

Classification

Rule

Coyote Creek Tribs

Unknown class


Transition Management, Inc.

Maude Nelson


19S-4W-18, 19




- PROJECT AREA




TMI Ownership




TypeLine



Road



Stream



Public Land Survey



TH

October 18, 2006

