

State of Oregon  
Department of Forestry / Department of Revenue  
Notification number: 2007-781-50229 [78127117] Western Lane Triangle Lake

Attached is the processed information from the Notification of Operation and/or Application for Permits.  
Please review this information and retain for future reference.

**[X]** - Notice is given to the State Forester that an operation will be conducted on the lands described herein (ORS 527.670).

**[X]** - A permit to operate power driven machinery is issued for the lands described herein (ORS 477.625)

n; c

I. WHERE TIMBER HARVESTING IS PART OF THE PROPOSED OPERATION:

A. NOTICE TO TIMBER OWNER: Party owning the harvested timber at the point it is first measured is shown in the section marked TIMBER OWNER and is responsible for payment of Oregon timber taxes.

B. NOTICE TO LAND OWNER: Party shown in the section marked LAND OWNER is responsible for reforestation of the site if so required.

II. WRITTEN PLANS:

**[ ]** - A WRITTEN PLAN may be required before certain activities can commence on the Operation.

A WRITTEN PLAN may be required for the situations indicated by an **[X]** below. A WRITTEN PLAN must be submitted or a WRITTEN WAIVER must be obtained from the State Forester before any portion of the operation may commence.

**[X]** - Within 100 feet of a large lake or Type F or Type D stream.  
[OAR 629-605-170(1)(a)]

**[ ]** - Within 300 feet of a wildlife resource site listed in the 1984 ODF/ODFW Cooperative Agreement. [OAR 629-605-170(1)(b)]

**[ ]** - Within 300 feet of any resource identified in the Divisions 645 or 665 of the administrative rules. [OAR 629-605-170(1)(c)]

**[ ]** - Within 300 feet of a state or federally listed threatened or endangered wildlife resource site. [OAR 629-605-170(1)(d)]

Please contact the Oregon Department of Forestry forester named on the Unit Information sheet for further information on requirements that may be necessary to meet before any activity/operation begins.

Signed by Willie Bronson - representing the Land owner.

District: **Western Lane**  
Office: **Veneta**

County: **Lane**  
WOSTOT:

Received by ODF on February 14, 2007 at 0926

**\*15 DAY WAITING PERIOD REQUIRED\***

**\*\*\*\*\* NOTICE \*\*\*\*\***

The State Forester has determined that the following items requiring your attention are located within or adjacent to your operation area:

**[ ]** - Concerns **[X]** - Resources **[X]** - Water

See Unit Information on subsequent pages for details.

Operator:

Weyerhaeuser Co-So Vly  
P O Box 1819  
Eugene, OR 97440

Phone: ( 541 )

Land owner:

Weyerhaeuser Co  
P O Box 1819  
Eugene, OR 97440

Phone: ( 541 ) 744-4600

Timber owner:

Phone:

Marvin D. Brown  
State Forester

Rick Rogers  
District Forester

(Subscriber)

## Unit: 1

Status: Active

Stewardship Forester: Paul Clements

Phone number: (541) 935-2283

Start date: 3/01/2007

End date: 12/31/2007

Site conditions: Lake or Stream within 100 ft

FP = L

Slope of 35% to 65%

No mass soil movement

FPA = H

Acres: 103

Feet:

Estimated harvest: MBF

Activity: Herbicide Application

Methods: Aerial

Brand name: Accord;OustXP;Hardball;VelparDF

Carrier: None

Additives: Westar;Atrazine4L/90WSP;Transline;

App rate: None

Other information: 2,4-D;Crop Oil;Fighter F

Sc	Twp	Rge	Government lot	N E				N W				S W				S E				Harv tax	Reg use
				n	n	s	s	n	n	s	s	n	n	s	s	n	n	s	s		
				e	w	w	e	e	w	w	e	e	w	w	e	e	w	w	e		
18	15S	06W														X	X	X	X		WT1

## Water Concern Information

Description	Classification	Rule
Alsea River	F str-med Mand written plan	170a
Alsea River Tribs	F str-sm N str-sm Unknown class Mand written plan	170a

**Unit: 2**Status: **Active**Stewardship Forester: **Paul Clements**Phone number: **(541) 935-2283**Start date: **3/01/2007** End date: **12/31/2007**

Site conditions: **Lake or Stream within 100 ft**  
**Slope of 35% to 65%**  
**No mass soil movement**

FP = L

FPA = H

Acres: **106**

Feet:

Estimated harvest: MBF

Activity: **Herbicide Application**Methods: **Aerial**Brand name: **See Unit 1**Carrier: **None**Additives: **None**App rate: **None**

Sc	Twp	Rge	Government lot	N E				N W				S W				S E				Harv tax	Reg use
				n e	n w	s w	s e	n e	n w	s w	s e	n e	n w	s w	s e	n e	n w	s w	s e		
06	16S	06W										X			X		X	X			WT1

**Water Concern Information**

Description	Classification	Rule
Long Tom Tribs	F str-sm Unknown class Mand written plan	170a

**Unit: 3**Status: **Active**Stewardship Forester: **Paul Clements**Phone number: **(541) 935-2283**Start date: **3/01/2007**End date: **12/31/2007**Site conditions: **Lake or Stream within 100 ft****FP = L****Slope greater 65%****No mass soil movement****FPA = H**Acres: **50**

Feet:

Estimated harvest: **MBF**Activity: **Herbicide Application**Methods: **Aerial**Brand name: **See Unit 1**Carrier: **None**Additives: **None**App rate: **None**

Sc	Twp	Rge	Government lot	N E				N W				S W				S E				Harv tax	Reg use
				n e	n w	s w	s e	n e	n w	s w	s e	n e	n w	s w	s e	n e	n w	s w	s e		
14	16S	07W														X		X	X		WT1

**Water Concern Information**

Description

Classification

Rule

Long Tom Tribs

Unknown class

**Protected Resources Information**

Code Description

Comment

Rule

HLH High Landslide Hazard Site

**Unit: 4**Status: **Active**Stewardship Forester: **Paul Clements**Phone number: **(541) 935-2283**Start date: **3/01/2007**End date: **12/31/2007**Site conditions: **Lake or Stream within 100 ft****FP = L****Slope of 35% to 65%****No mass soil movement****FPA = H**Acres: **31**

Feet:

Estimated harvest: **MBF**Activity: **Herbicide Application**Methods: **Aerial**Brand name: **See Unit 1**Carrier: **None**Additives: **None**App rate: **None**

Sc	Twp	Rge	Government lot	N E				N W				S W				S E				Harv tax	Reg use
				n e	n w	s w	s e	n e	n w	s w	s e	n e	n w	s w	s e	n e	n w	s w	s e		
14	16S	07W										X	X	X							WT1

**Water Concern Information**

Description

Classification

Rule

Lake Creek Tribs

Unknown class

**Unit: 5**Status: **Active**Stewardship Forester: **Paul Clements**Phone number: **(541) 935-2283**Start date: **3/01/2007**End date: **12/31/2007**Site conditions: **Lake or Stream within 100 ft**

FP = L

**Slope of 0% to 35%****No mass soil movement**

FPA = H

Acres: **8**

Feet:

Estimated harvest: MBF

Activity: **Herbicide Application**Methods: **Aerial**Brand name: **See Unit 1**Carrier: **None**Additives: **None**App rate: **None**

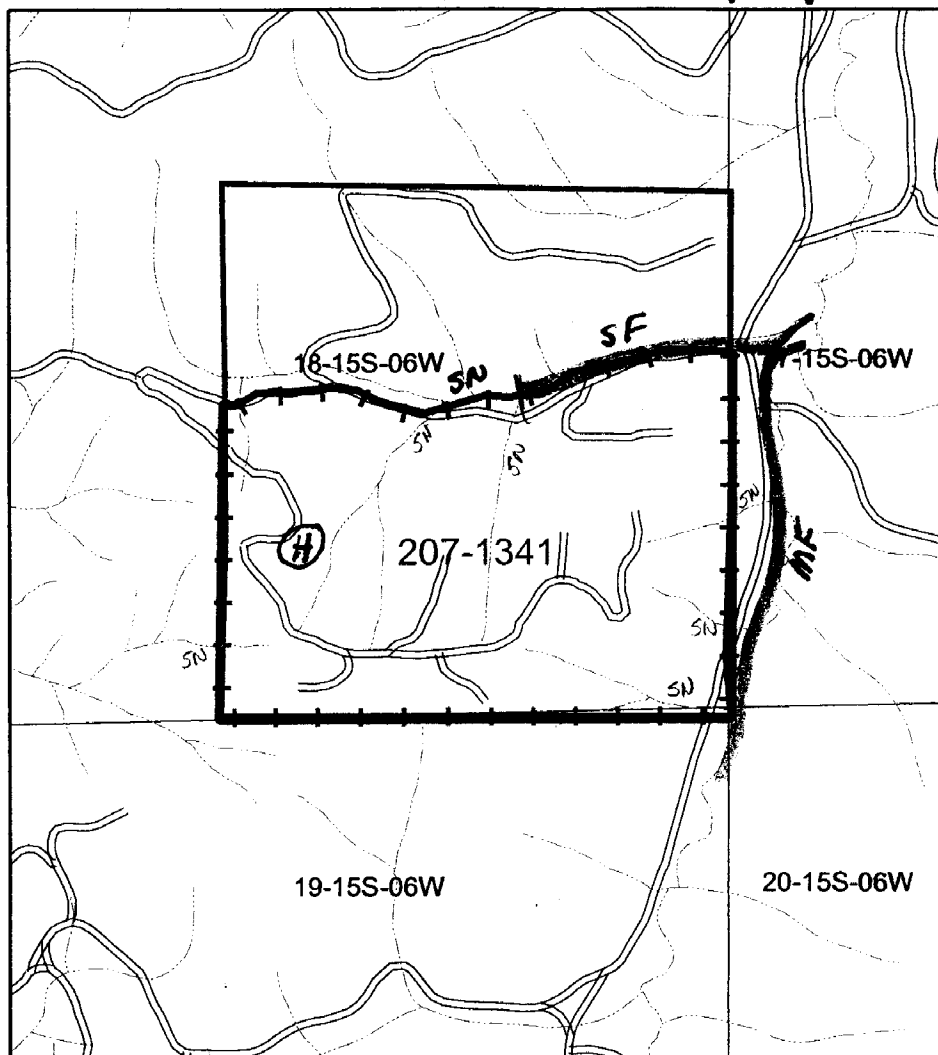
Sc	Twp	Rge	Government lot	N E				N W				S W				S E				Harv tax	Reg use
				n e	n w	s e	s e	n e	n w	s e	s e	n e	n w	s e	s e	n e	n w	s e	s e		
14	16S	07W														X	X				WT1

Aerial Herbicide Application Report

Area/Road No. Alsea Headwaters

District: South Valley

Season Spring 07



Sec(s)	<u>10</u>		
Twp(s)	<u>15S</u>		
Rge(s)	<u>6W</u>		

Elevation: \_\_\_\_\_ Scale 1" = 1,000'

Unit(s)	Date(s)	Time of Day (Begin/End)
<u>1341</u>		/
		/
		/

Type of Equipment: \_\_\_\_\_  
Application Method: Aerial  
Contractor/Co.: \_\_\_\_\_  
Full name of applicator/certification #: \_\_\_\_\_

FAA No.: \_\_\_\_\_  
Boom Type: \_\_\_\_\_  
Nozzle Size: \_\_\_\_\_  
Pressure: \_\_\_\_\_

Date	Time	Temp °F/°F	Wind Dir/Spd	RH%

Reforestation Unit #: \_\_\_\_\_  
Chemical Supplier: Helena Wilbur-Ellis  
Containers rinsed at least 3x & recycled  
Comments: \_\_\_\_\_

Date \_\_\_\_\_ By \_\_\_\_\_

Note: This record shall be kept for 3 years in accordance with ORS 634.146.

		Chemical/Ac (Trade Name)	Surfactant-Carrier/Ac					Water G/Acre	Total G/Acre	Site Prep	Release	Target Species
Unit	Acres	Chemical										
<u>1341</u>	<u>103</u>										<u>X</u>	
Actual												

Written plan required? Yes ☒ No ☐

Resource to be protected: MF, SF

Submitted to: ODF-Veneta Date 2/14/07

Contractor Signed: \_\_\_\_\_ Date \_\_\_\_\_

State Approved Date: \_\_\_\_\_

Accord Conc., #62719-324  
Arsenal AC, #241-299  
Chopper, #241-296  
Conifer-90, #34704-689  
Escort, #352-439  
Other: \_\_\_\_\_

Garlon 4, #464-554  
Oust XP, #352-601  
Transline, #62719-259  
Velpar DF, # 352-581  
Other: \_\_\_\_\_  
Other: \_\_\_\_\_

**Additional Requirements**

- ☐ Neighbor Notification: \_\_\_\_\_
- ☐ Wetland Protection: \_\_\_\_\_
- ☐ Open Water/Rainfall: \_\_\_\_\_
- ☐ T/E Protection: \_\_\_\_\_
- ☐ Other: \_\_\_\_\_

Date State Notification Submitted: 2/14/07

Notes: 15-day waiting period cannot be waived for aerial spray.  
Full name of all applicators and trainees applying pesticide must be recorded. All information must be recorded within 30 days following the pesticide application.


## WRITTEN PLAN OF OPERATION FOR AERIAL HERBICIDE APPLICATION

Weyerhaeuser Company is planning aerial broadcast spray applications targeting broadleaf and/or herbaceous vegetation near protected resources. This letter is our submission of a written plan of operation for activities within 100 feet of protected resources. The attached plat shows the unit boundaries and resources to be protected. Chemical will not be mixed, handled or staged with 100 feet of protected resources.

No herbicide will be directly applied within 60 feet of the high water mark of any protected resource defined as F or D stream, lakes, significant wetlands and other areas of standing open water greater than one-quarter acre at the time of application. No treatment of timbered buffers left during harvest within 100 feet of protected resources will be done. All application will be done in compliance with the Oregon Forest Practices Rules and label instructions. The helicopter pilot will have a current map and/or aerial photo showing locations of the unit boundaries and resources requiring protection. Application of herbicide within the 100 ft adjacent to the protected resources will be flown parallel to the stream.

Unit # 1341 Alsea Headwaters  
Legal Description: T155-6W Sec 18  
Stream & Classification MF, SF

Sincerely,

Date Submitted: 2/14/07  


Tally Patton, Forester  
South Valley Area

\_\_\_\_\_  
Operator

\_\_\_\_\_  
Date

\_\_\_\_\_  
Forest Practices Forester

\_\_\_\_\_  
Date

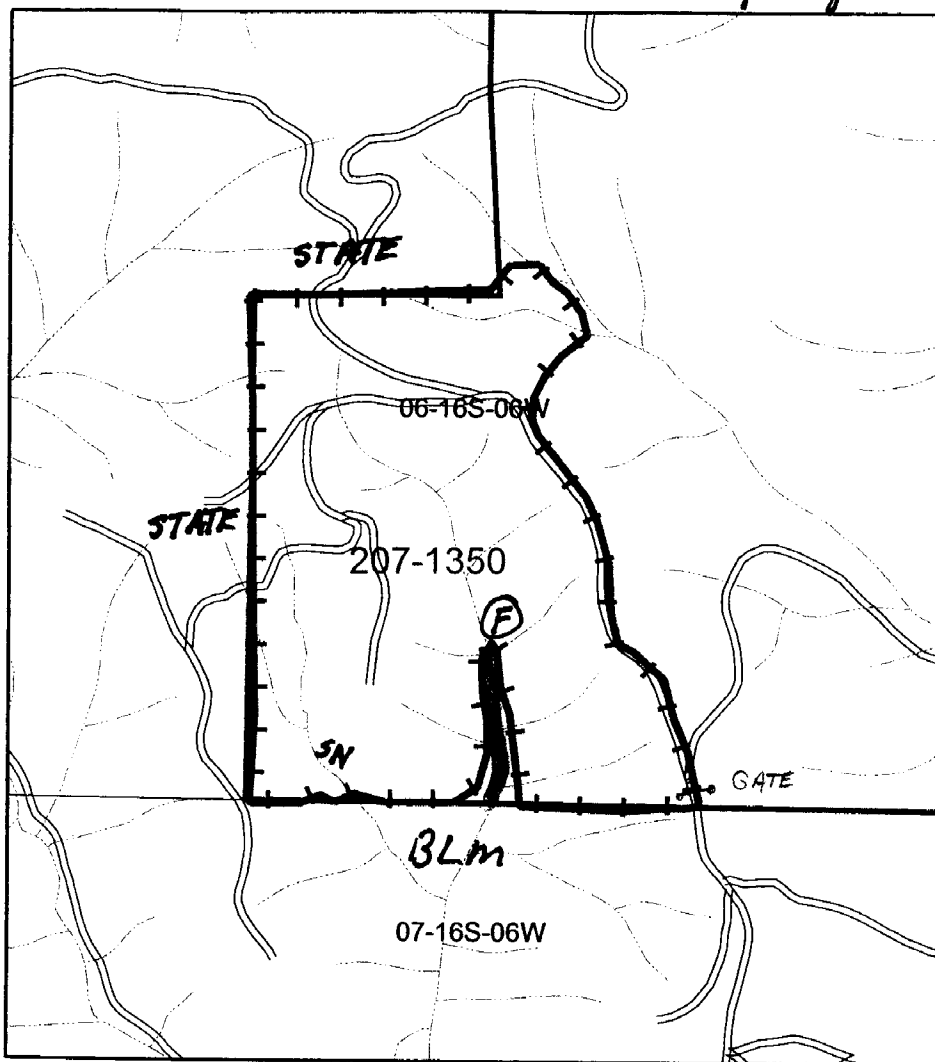


Aerial Herbicide Application Report

Area/Road No. Upper Damp

District: South Valley

Season Spring 07



Sec(s)	<u>6</u>		
Twp(s)	<u>16S</u>		
Rge(s)	<u>6W</u>		

Elevation: \_\_\_\_\_ Scale 1" = 1,000'

Unit(s)	Date(s)	Time of Day (Begin/End)
<u>1350</u>		/
		/
		/

Type of Equipment: \_\_\_\_\_  
Application Method: Aerial  
Contractor/Co.: \_\_\_\_\_  
Full name of applicator/certification #: \_\_\_\_\_

FAA No.: \_\_\_\_\_  
Boom Type: \_\_\_\_\_  
Nozzle Size: \_\_\_\_\_  
Pressure: \_\_\_\_\_

Date	Time	Temp °F/°F	Wind Dir/Spd	RH%

Reforestation Unit #: \_\_\_\_\_  
Chemical Supplier: Helena Wilbur-Ellis  
Containers rinsed at least 3x & recycled  
Comments: \_\_\_\_\_

Date \_\_\_\_\_ By \_\_\_\_\_

Note: This record shall be kept for 3 years in accordance with ORS 634.146.

Unit	Acres	Chemical/Ac (Trade Name)		Surfactant-Carrier/Ac		Water G/Acre	Total G/Acre	Site Prep	Release	Target Species
		Chemical								
<u>1350</u>	<u>106</u>								<u>X</u>	
Actual										

Written plan required? Yes ☒ No ☐

Resource to be protected: SF Stream

Submitted to: ODF Veneta Date 2/14/07

Contractor Signed: \_\_\_\_\_ Date \_\_\_\_\_

State Approved Date: \_\_\_\_\_

Accord Conc., #62719-324  
Arsenal AC, #241-299  
Chopper, #241-296  
Conifer-90, #34704-689  
Escort, #352-439  
Other: \_\_\_\_\_

Garlon 4, #464-554  
Oust XP, #352-601  
Transline, #62719-259  
Velpar DF, # 352-581  
Other: \_\_\_\_\_  
Other: \_\_\_\_\_

**Additional Requirements**

- ☐ Neighbor Notification: \_\_\_\_\_  
☐ Wetland Protection: \_\_\_\_\_  
☐ Open Water/Rainfall: \_\_\_\_\_  
☐ T/E Protection: \_\_\_\_\_  
☐ Other: \_\_\_\_\_

Date State Notification Submitted: 2/14/07

Notes: 15-day waiting period cannot be waived for aerial spray.  
Full name of all applicators and trainees applying pesticide must be recorded. All information must be recorded within 30 days following the pesticide application.

## WRITTEN PLAN OF OPERATION FOR AERIAL HERBICIDE APPLICATION

Weyerhaeuser Company is planning aerial broadcast spray applications targeting broadleaf and/or herbaceous vegetation near protected resources. This letter is our submission of a written plan of operation for activities within 100 feet of protected resources. The attached plat shows the unit boundaries and resources to be protected. Chemical will not be mixed, handled or staged within 100 feet of protected resources.

No herbicide will be directly applied within 60 feet of the high water mark of any protected resource defined as F or D stream, lakes, significant wetlands and other areas of standing open water greater than one-quarter acre at the time of application. No treatment of timbered buffers left during harvest within 100 feet of protected resources will be done. All application will be done in compliance with the Oregon Forest Practices Rules and label instructions. The helicopter pilot will have a current map and/or aerial photo showing locations of the unit boundaries and resources requiring protection. Application of herbicide within the 100 ft adjacent to the protected resources will be flown parallel to the stream.

Unit # 1350 Upper Dump  
Legal Description: T165-R6W Sec 06  
Stream & Classification SF

Sincerely,

Date Submitted: 2/14/07

*Willie Brown*

Tally Patton, Forester  
South Valley Area

\_\_\_\_\_  
Operator

\_\_\_\_\_  
Date

\_\_\_\_\_  
Forest Practices Forester

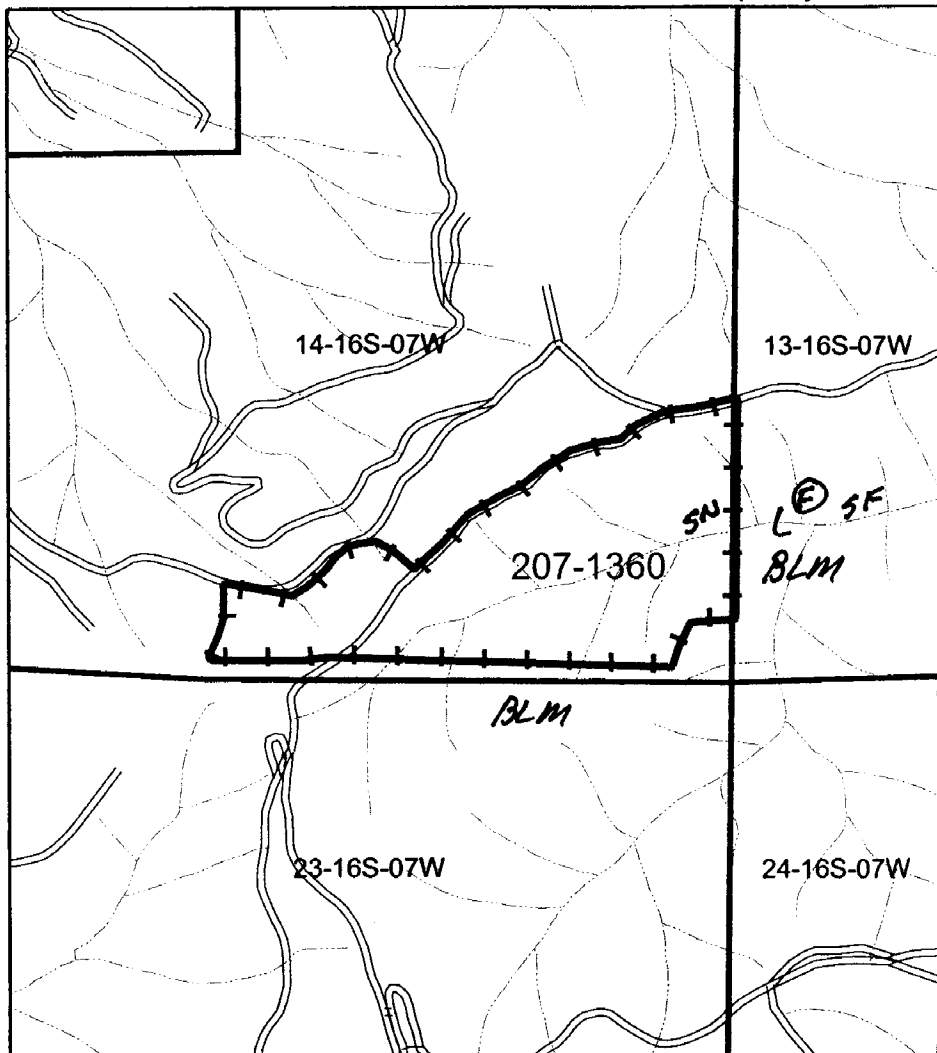
\_\_\_\_\_  
Date

Area/Road No. Bear Ridge B/P

Aerial Herbicide Application Report

District: South Valley

Season Spring 07



Sec(s)	<u>14</u>		
Twp(s)	<u>16S</u>		
Rge(s)	<u>7W</u>		

Elevation: \_\_\_\_\_ Scale 1" = 1,000'

Unit(s)	Date(s)	Time of Day (Begin/End)
<u>1360</u>		/
		/
		/

Type of Equipment: \_\_\_\_\_  
Application Method: Aerial  
Contractor/Co.: \_\_\_\_\_  
Full name of applicator/certification #: \_\_\_\_\_

FAA No.: \_\_\_\_\_  
Boom Type: \_\_\_\_\_  
Nozzle Size: \_\_\_\_\_  
Pressure: \_\_\_\_\_

Date	Time	Temp °F/°F	Wind Dir/Spd	RH%

Reforestation Unit #: \_\_\_\_\_  
Chemical Supplier: Helena Wilbur-Ellis  
Containers rinsed at least 3x & recycled  
Comments: \_\_\_\_\_

Date \_\_\_\_\_ By \_\_\_\_\_

		Chemical/Ac (Trade Name)	Surfactant-Carrier/Ac					Water G/Acre	Total G/Acre	Site Prep	Release	Target Species
Unit	Acres	Chemical										
<u>1360</u>	<u>50</u>										X	
Actual												

Note: This record shall be kept for 3 years in accordance with ORS 634.146.

Written plan required? Yes ☐ No ☒

Resource to be protected: \_\_\_\_\_

Submitted to: \_\_\_\_\_ Date \_\_\_\_\_

Contractor Signed: \_\_\_\_\_ Date \_\_\_\_\_

State Approved Date: \_\_\_\_\_

Accord Conc., #62719-324

Arsenal AC, #241-299

Chopper, #241-296

Conifer-90, #34704-689

Escort, #352-439

Other: \_\_\_\_\_

Garlon 4, #464-554

Oust XP, #352-601

Transline, #62719-259

Velpar DF, # 352-581

Other: \_\_\_\_\_

Other: \_\_\_\_\_

**Additional Requirements**

- ☐ Neighbor Notification: \_\_\_\_\_
- ☐ Wetland Protection: \_\_\_\_\_
- ☐ Open Water/Rainfall: \_\_\_\_\_
- ☐ T/E Protection: \_\_\_\_\_
- ☐ Other: \_\_\_\_\_

Date State Notification Submitted: 2/14/07

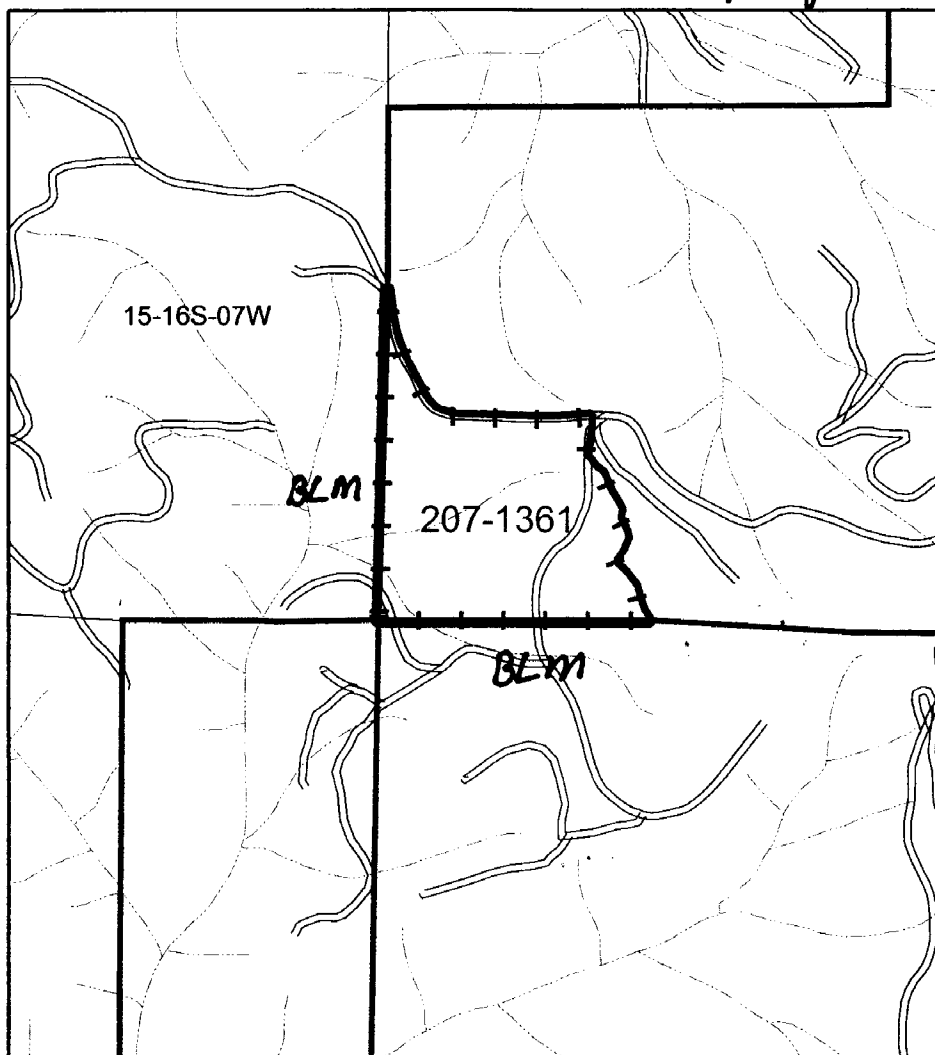
Notes: 15-day waiting period cannot be waived for aerial spray.  
Full name of all applicators and trainees applying pesticide must be recorded. All information must be recorded within 30 days following the pesticide application.

Area/Road No. Bear Ridge 14

Aerial Herbicide Application Report

District: South Valley

Season Spring 07



Sec(s)	<u>14</u>		
Twp(s)	<u>16S</u>		
Rge(s)	<u>7W</u>		

Elevation: \_\_\_\_\_ Scale 1" = 1,000'

Unit(s)	Date(s)	Time of Day (Begin/End)
<u>1361</u>		/
		/
		/

Type of Equipment: \_\_\_\_\_  
Application Method: Aerial  
Contractor/Co.: \_\_\_\_\_  
Full name of applicator/certification #: \_\_\_\_\_

FAA No.: \_\_\_\_\_  
Boom Type: \_\_\_\_\_  
Nozzle Size: \_\_\_\_\_  
Pressure: \_\_\_\_\_

Date	Time	Temp °F/°F	Wind Dir/Spd	RH%

Reforestation Unit #: \_\_\_\_\_  
Chemical Supplier: Helena Wilbur-Ellis  
Containers rinsed at least 3x & recycled  
Comments: \_\_\_\_\_

Date \_\_\_\_\_ By \_\_\_\_\_

Note: This record shall be kept for 3 years in accordance with ORS 634.146.

		Chemical/Ac (Trade Name)		Surfactant-Carrier/Ac							
Unit	Acres	Chemical					Water G/Acre	Total G/Acre	Site Prep	Release	Target Species
<u>1361</u>	<u>31</u>									<u>X</u>	
Actual											

Written plan required? Yes ☐ No ☒

Resource to be protected: \_\_\_\_\_

Submitted to: \_\_\_\_\_ Date \_\_\_\_\_

Contractor Signed: \_\_\_\_\_ Date \_\_\_\_\_

State Approved Date: \_\_\_\_\_

Accord Conc., #62719-324

Arsenal AC, #241-299

Chopper, #241-296

Conifer-90, #34704-689

Escort, #352-439

Other: \_\_\_\_\_

Garlon 4, #464-554

Oust XP, #352-601

Transline, #62719-259

Velpar DF, # 352-581

Other: \_\_\_\_\_

Other: \_\_\_\_\_

**Additional Requirements**

- ☐ Neighbor Notification: \_\_\_\_\_
- ☐ Wetland Protection: \_\_\_\_\_
- ☐ Open Water/Rainfall: \_\_\_\_\_
- ☐ T/E Protection: \_\_\_\_\_
- ☐ Other: \_\_\_\_\_

Date State Notification Submitted: 2/14/07

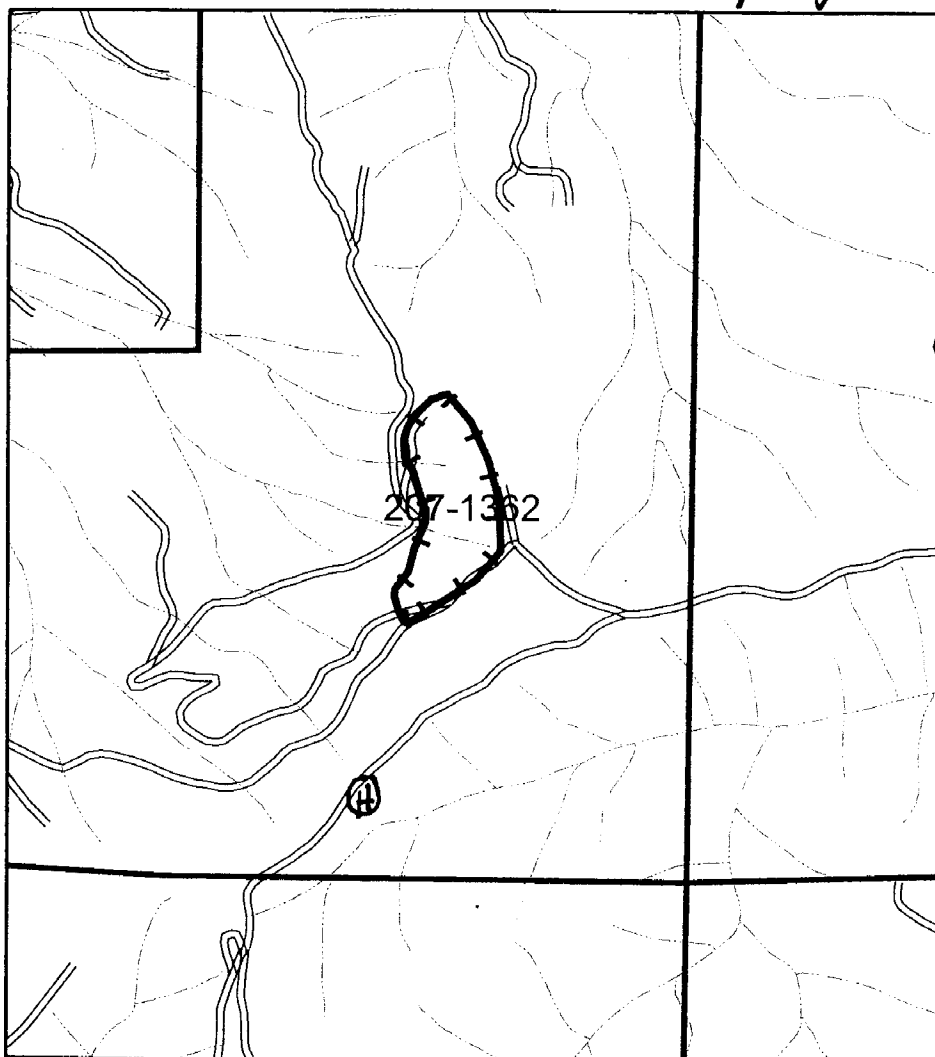
Notes: 15-day waiting period cannot be waived for aerial spray.  
Full name of all applicators and trainees applying pesticide must be recorded. All information must be recorded within 30 days following the pesticide application.

Aerial Herbicide Application Report

District: South Valley

Season Spring 07

Area/Road No. Bear Ridge 8



Sec(s)	<u>14</u>		
Twp(s)	<u>165</u>		
Rge(s)	<u>7W</u>		

Elevation: \_\_\_\_\_ Scale 1" = 1,000'

Unit(s)	Date(s)	Time of Day (Begin/End)
<u>1362</u>		/
		/
		/

Type of Equipment: \_\_\_\_\_  
Application Method: Arsenal  
Contractor/Co.: \_\_\_\_\_  
Full name of applicator/certification #: \_\_\_\_\_

FAA No.: \_\_\_\_\_  
Boom Type: \_\_\_\_\_  
Nozzle Size: \_\_\_\_\_  
Pressure: \_\_\_\_\_

Date	Time	Temp °F/°F	Wind Dir/Spd	RH%

Reforestation Unit #: \_\_\_\_\_  
Chemical Supplier: Helena Wilbur-Ellis  
Containers rinsed at least 3x & recycled  
Comments: \_\_\_\_\_

Date \_\_\_\_\_ By \_\_\_\_\_

Note: This record shall be kept for 3 years in accordance with ORS 634.146.

		Chemical/Ac (Trade Name)	Surfactant-Carrier/Ac				Water G/Acre	Total G/Acre	Site Prep	Release	Target Species
Unit	Acres	Chemical									
<u>1362</u>	<u>8</u>									<u>X</u>	
Actual											

Written plan required? Yes ☐ No ☒

Resource to be protected: \_\_\_\_\_

Submitted to: \_\_\_\_\_ Date \_\_\_\_\_

Contractor Signed: \_\_\_\_\_ Date \_\_\_\_\_

State Approved Date: \_\_\_\_\_

Accord Conc., #62719-324

Arsenal AC, #241-299

Chopper, #241-296

Conifer-90, #34704-689

Escort, #352-439

Other: \_\_\_\_\_

Garlon 4, #464-554

Oust XP, #352-601

Transline, #62719-259

Velpar DF, # 352-581

Other: \_\_\_\_\_

Other: \_\_\_\_\_

**Additional Requirements**

- ☐ Neighbor Notification: \_\_\_\_\_
- ☐ Wetland Protection: \_\_\_\_\_
- ☐ Open Water/Rainfall: \_\_\_\_\_
- ☐ T/E Protection: \_\_\_\_\_
- ☐ Other: \_\_\_\_\_

Date State Notification Submitted: 2/14/07

Notes: 15-day waiting period cannot be waived for aerial spray.  
Full name of all applicators and trainees applying pesticide must be recorded. All information must be recorded within 30 days following the pesticide application.