

State of Oregon
Department of Forestry / Department of Revenue
Notification number: 2007-781-50231 [78127119] Western Lane Lower Lake Cr

Attached is the processed information from the Notification of Operation and/or Application for Permits.
Please review this information and retain for future reference.

- Notice is given to the State Forester that an operation will be conducted on the lands described herein (ORS 527.670).
- A permit to operate power driven machinery is issued for the lands described herein (ORS 477.625)

n; c

I. WHERE TIMBER HARVESTING IS PART OF THE PROPOSED OPERATION:

District: **Western Lane**
Office: **Veneta**

A. NOTICE TO TIMBER OWNER: Party owning the harvested timber at the point it is first measured is shown in the section marked TIMBER OWNER and is responsible for payment of Oregon timber taxes.

County: **Lane**
WOSTOT:

B. NOTICE TO LAND OWNER: Party shown in the section marked LAND OWNER is responsible for reforestation of the site if so required.

Received by ODF on February 20, 2007 at 1435

15 DAY WAITING PERIOD REQUIRED

II. WRITTEN PLANS:

- A WRITTEN PLAN may be required before certain activities can commence on the Operation.

***** N O T I C E *****

A WRITTEN PLAN may be required for the situations indicated by an below. A WRITTEN PLAN must be submitted or a WRITTEN WAIVER must be obtained from the State Forester before any portion of the operation may commence.

The State Forester has determined that the following items requiring your attention are located within or adjacent to your operation area:

- Within 100 feet of a large lake or Type F or Type D stream. [OAR 629-605-170(1)(a)]
- Within 300 feet of a wildlife resource site listed in the 1984 ODF/ODFW Cooperative Agreement. [OAR 629-605-170(1)(b)]
- Within 300 feet of any resource identified in the Divisions 645 or 665 of the administrative rules. [OAR 629-605-170(1)(c)]
- Within 300 feet of a state or federally listed threatened or endangered wildlife resource site. [OAR 629-605-170(1)(d)]

- Concerns - Resources - Water

See Unit Information on subsequent pages for details.

Operator:

Weyerhaeuser Co-So Vly
P O Box 1819
Eugene, OR 97440
Phone: (541)

Land owner:

Weyerhaeuser Co
P O Box 1819
Eugene, OR 97440
Phone: (541) 744-4600

Please contact the Oregon Department of Forestry forester named on the Unit Information sheet for further information on requirements that may be necessary to meet before any activity/operation begins.

Signed by **Twenty Four Hour Phone** - representing the Land owner.

Timber owner:

Phone:

(Subscriber)

Marvin D. Brown
State Forester

Rick Rogers
District Forester

Unit: 1

Status: Active

Stewardship Forester: Paul Clements

Phone number: (541) 935-2283

Start date: 3/01/2007 End date: 12/31/2007

Site conditions: Lake or Stream within 100 ft
Slope greater 65%
No mass soil movement

FP = L

FPA = H

Acres: 34 Feet: Estimated harvest: MBF

Activity: Herbicide Application

Methods: Aerial

Brand name: Accord;OustXP;Hardball;VelparDF

Carrier: None

Additives: Westar;Atrazine4L&90WSP;Garlon4;3A

App rate: None

Other information: Transline;2,4-D LV6;fighter F

| Sc | Twp | Rge | Government lot | N E | | | | N W | | | | S W | | | | S E | | | | Harv tax | Reg use |
|----|-----|-----|----------------|-----|---|---|---|-----|---|---|---|-----|---|---|---|-----|---|---|---|----------|---------|
| | | | | n | n | s | s | n | n | s | s | n | n | s | s | n | n | s | s | | |
| 04 | 17S | 08W | | | | | | | | | | X | X | X | X | | | | | | WT1 |

Special Concerns

| Code | Description | Comment |
|------|----------------|---------|
| SH | Scenic Highway | |

Water Concern Information

| Description | Classification | Rule |
|---------------|--|------|
| Wheeler Creek | F str-med-sm-dom use Mand written plan | 170a |

Protected Resources Information

| Code | Description | Comment | Rule |
|------|----------------------------|--------------------------|------|
| NSO | Northern Spotted Owl Site | May require written plan | 210 |
| HLH | High Landslide Hazard Site | | |

Unit: 2

Status: **Active**

Stewardship Forester: **Paul Clements**

Phone number: **(541) 935-2283**

Start date: **3/01/2007** End date: **12/31/2007**

Site conditions: **Lake or Stream within 100 ft**
Slope of 0% to 35%
No mass soil movement

FP = L

FPA = H

Acres: **18** Feet: Estimated harvest: **MBF**

Activity: **Herbicide Application**

Methods: **Aerial**

Brand name: **See Unit 1**

Carrier: **None**

Additives: **None**

App rate: **None**

| Sc | Twp | Rge | Government lot | N E | | | | N W | | | | S W | | | | S E | | | | Harv tax | Reg use |
|----|-----|-----|----------------|-----|---|---|---|-----|---|---|---|-----|---|---|---|-----|---|---|---|----------|---------|
| | | | | n | n | s | s | n | n | s | s | n | n | s | s | n | n | s | s | | |
| 09 | 17S | 08W | | | | | | | | | | | | | X | | | | X | | WT1 |

Water Concern Information

| Description | Classification | Rule |
|---------------|-----------------------------|------|
| Chicken Creek | F str-med Mand written plan | 170a |

Unit: 3

Status: Active

Stewardship Forester: Paul Clements

Phone number: (541) 935-2283

Start date: 3/01/2007 End date: 12/31/2007

Site conditions: Lake or Stream within 100 ft
Slope greater 65%
No mass soil movement

FP = L

FPA = H

Acres: 72 Feet: Estimated harvest: MBF

Activity: Herbicide Application

Methods: Aerial

Brand name: See Unit 1

Carrier: None

Additives: None

App rate: None

| Sc | Twp | Rge | Government lot | N E | | | | N W | | | | S W | | | | S E | | | | Harv tax | Reg use |
|----|-----|-----|----------------|-----|---|---|---|-----|---|---|---|-----|---|---|---|-----|---|---|---|----------|---------|
| | | | | n | n | s | s | n | n | s | s | n | n | s | s | n | n | s | s | | |
| 09 | 17S | 08W | | X | X | X | X | | | | | | | | X | | | X | | | WT1 |

Water Concern Information

| Description | Classification | Rule |
|---------------------|----------------|------|
| Chicken Creek Tribs | Unknown class | |

Protected Resources Information

| Code | Description | Comment | Rule |
|------|----------------------------|---------|------|
| HLH | High Landslide Hazard Site | | |

Unit: 4

Status: Active

Stewardship Forester: Paul Clements

Phone number: (541) 935-2283

Start date: 3/01/2007

End date: 12/31/2007

Site conditions: Lake or Stream within 100 ft
 Slope of 35% to 65%
 No mass soil movement

FP = L

FPA = H

Acres: 89

Feet:

Estimated harvest: MBF

Activity: Herbicide Application

Methods: Aerial

Brand name: See Unit 1

Carrier: None

Additives: None

App rate: None

| Sc | Twp | Rge | Government lot | N E | | | | N W | | | | S W | | | | S E | | | | Harv tax | Reg use | |
|----|-----|-----|----------------|-----|---|---|---|-----|---|---|---|-----|---|---|---|-----|---|---|---|----------|---------|-----|
| | | | | n | n | s | s | n | n | s | s | n | n | s | s | n | n | s | s | | | |
| 05 | 16S | 06W | | | | | | | | | | | | X | X | X | | | | | | WT1 |
| 08 | 16S | 06W | | X | | | | X | X | | | | | | | | | | | | | WT1 |

Water Concern Information

| Description | Classification | Rule |
|----------------|---|------|
| Long Tom Tribs | F str-med Unknown class Mand written plan | 170a |

Protected Resources Information

| Code | Description | Comment | Rule |
|------|----------------------------|---------|------|
| HLH | High Landslide Hazard Site | | |

Unit: 5

Status: Active

Stewardship Forester: Paul Clements

Phone number: (541) 935-2283

Start date: 3/01/2007 End date: 12/31/2007

Site conditions: Lake or Stream within 100 ft
 Slope of 35% to 65%
 No mass soil movement

FP = L

FPA = H

Acres: 43 Feet: Estimated harvest: MBF

Activity: Herbicide Application

Methods: Aerial

Brand name: See Unit 1

Carrier: None

Additives: None

App rate: None

| Sc | Twp | Rge | Government lot | N E | | | | N W | | | | S W | | | | S E | | | | Harv tax | Reg use |
|----|-----|-----|----------------|-----|---|---|---|-----|---|---|---|-----|---|---|---|-----|---|---|---|----------|---------|
| | | | | n | n | s | s | n | n | s | s | n | n | s | s | n | n | s | s | | |
| | | | | e | w | w | e | e | w | w | e | e | w | w | e | e | w | w | e | | |
| 08 | 16S | 06W | | | | | | X | X | | | | | | | | | | | | WT1 |

Water Concern Information

| Description | Classification | Rule |
|----------------|---|------|
| Long Tom Tribs | F str-med Unknown class Mand written plan | 170a |

Unit: 6

Status: Active

Stewardship Forester: Paul Clements

Phone number: (541) 935-2283

Start date: 3/01/2007 End date: 12/31/2007

Site conditions: Lake or Stream within 100 ft
 Slope greater 65%
 No mass soil movement

FP = L

FPA = H

Acres: 72 Feet: Estimated harvest: MBF

Activity: Herbicide Application

Methods: Aerial

Brand name: See Unit 1

Carrier: None

Additives: None

App rate: None

| Sc | Twp | Rge | Government lot | N E | | | | N W | | | | S W | | | | S E | | | | Harv tax | Reg use |
|----|-----|-----|----------------|-----|---|---|---|-----|---|---|---|-----|---|---|---|-----|---|---|---|----------|---------|
| | | | | n | n | s | s | n | n | s | s | n | n | s | s | n | n | s | s | | |
| | | | | e | w | w | e | e | w | w | e | e | w | w | e | e | w | w | e | | |
| 08 | 16S | 06W | | | X | X | | X | | | X | | | | | | | | | | WT1 |

Water Concern Information

| Description | Classification | Rule |
|----------------|--|------|
| Long Tom Tribs | F str-med N str-sm Unknown class Mand written plan | 170a |

Protected Resources Information

| Code | Description | Comment | Rule |
|------|----------------------------|---------|------|
| HLH | High Landslide Hazard Site | | |

Unit: 7

Status: Active

Stewardship Forester: Paul Clements

Phone number: (541) 935-2283

Start date: 3/01/2007 End date: 12/31/2007

Site conditions: Lake or Stream within 100 ft
 Slope of 35% to 65%
 No mass soil movement

FP = L

FPA = H

Acres: 18 Feet: Estimated harvest: MBF

Activity: Herbicide Application

Methods: Aerial

Brand name: See Unit 1

Carrier: None

Additives: None

App rate: None

| Sc | Twp | Rge | Government lot | N E | | | | N W | | | | S W | | | | S E | | | | Harv tax | Reg use |
|----|-----|-----|----------------|-----|---|---|---|-----|---|---|---|-----|---|---|---|-----|---|---|---|----------|---------|
| | | | | n | n | s | s | n | n | s | s | n | n | s | s | n | n | s | s | | |
| | | | | e | w | w | e | e | w | w | e | e | w | w | e | e | w | w | e | | |
| 17 | 16S | 06W | | | | | X | | | | | | | | | | | | | | WT1 |

Water Concern Information

| Description | Classification | Rule |
|----------------------------|----------------|------|
| Long Tom/Jones Creek Tribs | Unknown class | |

Unit: 8

Status: Active

Stewardship Forester: Paul Clements

Phone number: (541) 935-2283

Start date: 3/01/2007 End date: 12/31/2007

Site conditions: Lake or Stream within 100 ft
 Slope of 35% to 65%
 No mass soil movement

FP = L

FPA = H

Acres: 21 Feet: Estimated harvest: MBF

Activity: Herbicide Application

Methods: Aerial

Brand name: See Unit 1

Carrier: None

Additives: None

App rate: None

| Sc | Twp | Rge | Government lot | N E | | | | N W | | | | S W | | | | S E | | | | Harv tax | Reg use |
|----|-----|-----|----------------|-----|---|---|---|-----|---|---|---|-----|---|---|---|-----|---|---|---|----------|---------|
| | | | | n | n | s | s | n | n | s | s | n | n | s | s | n | n | s | s | | |
| | | | | e | w | w | e | e | w | w | e | e | w | w | e | e | w | w | e | | |
| 17 | 16S | 06W | | | | | | | | | | | | | | X | | | X | | WT1 |

Water Concern Information

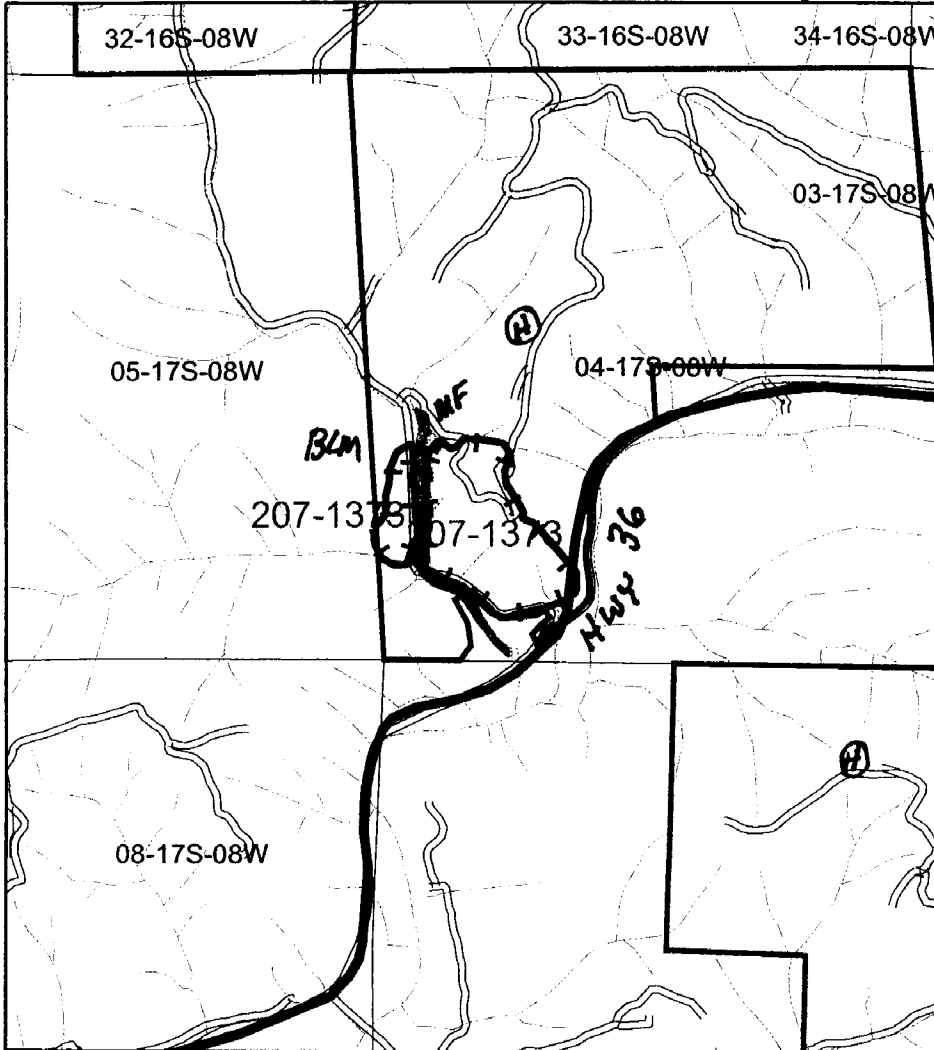
| Description | Classification | Rule |
|---------------|----------------|------|
| Long Tom Trib | Unknown class | |

Area/Road No. Wheeler Gate

Aerial Herbicide Application Report

District: South Valley

Season Spring 07



| | | | |
|------------------|------------|-------------------|--|
| Sec(s) | <u>4</u> | | |
| Twp(s) | <u>17S</u> | | |
| Rge(s) | <u>8W</u> | | |
| Elevation: _____ | | Scale 1" = 1,000' | |

| Unit(s) | Date(s) | Time of Day (Begin/End) |
|-------------|---------|-------------------------|
| <u>1373</u> | | / |
| | | / |
| | | / |

Type of Equipment: _____
 Application Method: Aerial
 Contractor/Co.: _____
 Full name of applicator/certification #: _____

FAA No.: _____
 Boom Type: _____
 Nozzle Size: _____
 Pressure: _____

| Date | Time | Temp °F/F | Wind Dir/Spd | RH% |
|------|------|-----------|--------------|-----|
| | | | | |
| | | | | |
| | | | | |

Reforestation Unit #: _____
 Chemical Supplier: Helena Wilbur-Ellis
 Containers rinsed at least 3x & recycled
 Comments: _____

Date _____ By _____

Note: This record shall be kept for 3 years in accordance with ORS 634.146.

| Unit | Acres | Chemical/Ac (Trade Name) | | Surfactant-Carrier/Ac | | Water G/Acre | Total G/Acre | Site Prep | Release | Target Species |
|-------------|-----------|--------------------------|--|-----------------------|--|--------------|--------------|-----------|----------|----------------|
| | | Chemical | | | | | | | | |
| <u>1373</u> | <u>34</u> | | | | | | | | <u>K</u> | |
| Actual | | | | | | | | | | |

Written plan required? Yes No

Resource to be protected: MF-Wheeler Cr
 Submitted to: ODF-Veneta Date 2/14/07
 Contractor Signed: _____ Date _____
 State Approved Date: _____

Additional Requirements

Neighbor Notification: _____
 Wetland Protection: _____
 Open Water/Rainfall: _____
 T/E Protection: _____
 Other: _____

Date State Notification Submitted: 2/14/07
Notes: 15-day waiting period cannot be waived for aerial spray.
 Full name of all applicators and trainees applying pesticide must be recorded. All information must be recorded within 30 days following the pesticide application.

- Accord Conc., #62719-324
 - Arsenal AC, #241-299
 - Chopper, #241-296
 - Conifer-90, #34704-689
 - Escort, #352-439
 - Other: _____
- Garlon 4, #464-554
 - Oust XP, #352-601
 - Transline, #62719-259
 - Velpar DF, # 352-581
 - Other: _____
 - Other: _____



South Valley Timberlands
P.O. Box 1819
Eugene, OR 97440-1819
541-744-4600 (phone)
541-744-4688 (fax)

WRITTEN PLAN OF OPERATION FOR AERIAL HERBICIDE APPLICATION

Weyerhaeuser Company is planning aerial broadcast spray applications targeting broadleaf and/or herbaceous vegetation near protected resources. This letter is our submission of a written plan of operation for activities within 100 feet of protected resources. The attached plat shows the unit boundaries and resources to be protected. Chemical will not be mixed, handled or staged with 100 feet of protected resources.

No herbicide will be directly applied within 60 feet of the high water mark of any protected resource defined as F or D stream, lakes, significant wetlands and other areas of standing open water greater than one-quarter acre at the time of application. No treatment of timbered buffers left during harvest within 100 feet of protected resources will be done. All application will be done in compliance with the Oregon Forest Practices Rules and label instructions. The helicopter pilot will have a current map and/or aerial photo showing locations of the unit boundaries and resources requiring protection. Application of herbicide within the 100 ft adjacent to the protected resources will be flown parallel to the stream.

Unit # 1373 Wheeler Gate
Legal Description: T175 RBW Sec 4
Stream & Classification Wheeler Cr MF

Sincerely,

Date Submitted: 2/14/07

Willie Brown

Tally Patton, Forester
South Valley Area

Operator

Date

Forest Practices Forester

Date

1374

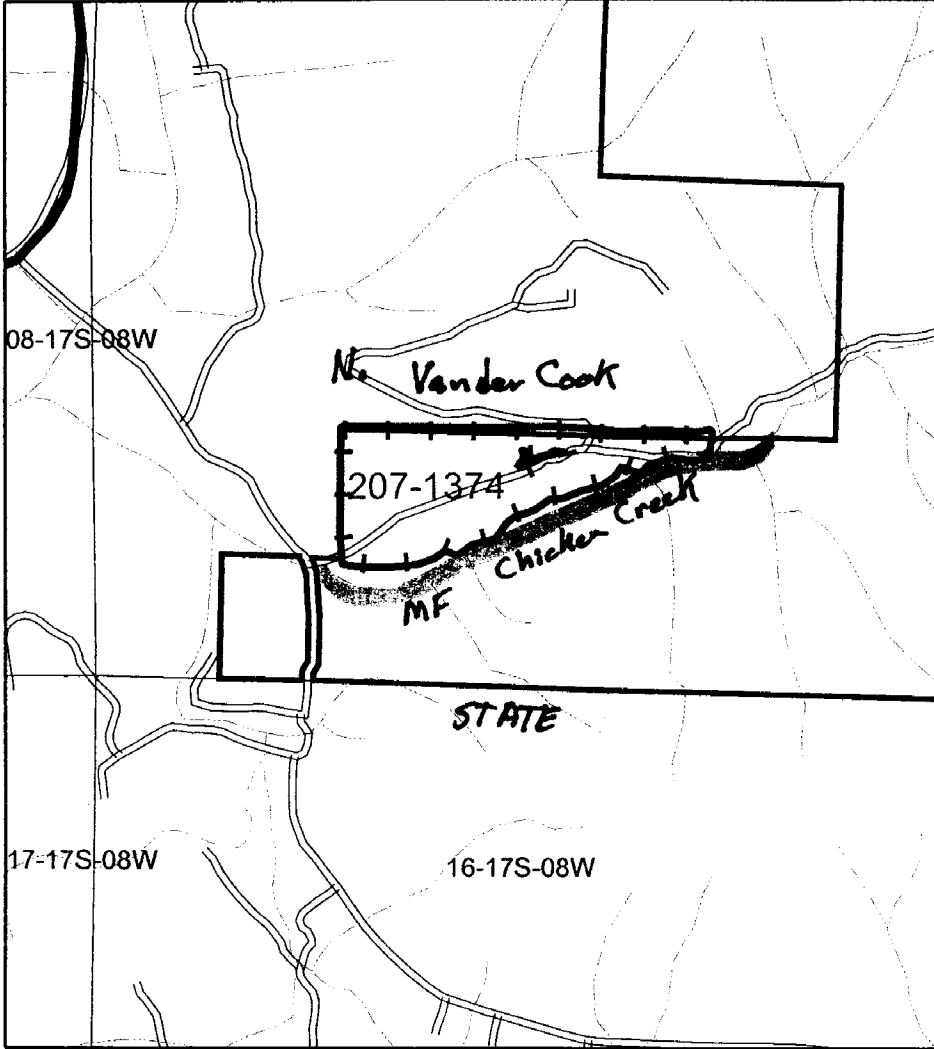
Weyerhaeuser Company
South Valley Operations Western Timberlands
P.O. Box 1819, Eugene, OR 97440
(541) 744-4600 (541) 746-2511 [24 hrs.]

Area/Road No. Chicken Gate

Aerial Herbicide Application Report

District: South Valley

Season Spring 07



| | | | |
|--------|------------|--|--|
| Sec(s) | <u>9</u> | | |
| Twp(s) | <u>17S</u> | | |
| Rge(s) | <u>BW</u> | | |

Elevation: _____ Scale 1" = 1,000'

| Unit(s) | Date(s) | Time of Day (Begin/End) |
|-------------|---------|-------------------------|
| <u>1374</u> | | / |
| | | / |
| | | / |

Type of Equipment: _____
Application Method: Aerial
Contractor/Co.: _____
Full name of applicator/certification #: _____

FAA No.: _____
Boom Type: _____
Nozzle Size: _____
Pressure: _____

| Date | Time | Temp °F/F | Wind Dir/Spd | RH% |
|------|------|-----------|--------------|-----|
| | | | | |
| | | | | |
| | | | | |

Reforestation Unit #: _____
Chemical Supplier: Helena Wilbur-Ellis
Containers rinsed at least 3x & recycled
Comments: _____

Date _____ By _____

Note: This record shall be kept for 3 years in accordance with ORS 634.146.

| Unit | Acres | Chemical/Ac (Trade Name) | | Surfactant-Carrier/Ac | | Water G/Acre | Total G/Acre | Site Prep | Release | Target Species |
|-------------|-----------|--------------------------|--|-----------------------|--|--------------|--------------|-----------|----------|----------------|
| | | Chemical | | | | | | | | |
| <u>1374</u> | <u>18</u> | | | | | | | | <u>X</u> | |
| | | | | | | | | | | |
| Actual | | | | | | | | | | |

Written plan required? Yes No

Resource to be protected: Chicken Cr. MF
Submitted to: ODF Veneta Date 2/14/07
Contractor Signed: _____ Date _____
State Approved Date: _____

Additional Requirements

Neighbor Notification: _____

Wetland Protection: _____

Open Water/Rainfall: _____

T/E Protection: _____

Other: _____

Date State Notification Submitted: 2/14/07
Notes: 15-day waiting period cannot be waived for aerial spray. Full name of all applicators and trainees applying pesticide must be recorded. All information must be recorded within 30 days following the pesticide application.

- Accord Conc., #62719-324
 - Arsenal AC, #241-299
 - Chopper, #241-296
 - Conifer-90, #34704-689
 - Escort, #352-439
 - Other: _____
- Garlon 4, #464-554
 - Oust XP, #352-601
 - Transline, #62719-259
 - Velpar DF, # 352-581
 - Other: _____
 - Other: _____



South Valley Timberlands
P.O. Box 1819
Eugene, OR 97440-1819
541-744-4600 (phone)
541-744-4688 (fax)

WRITTEN PLAN OF OPERATION FOR AERIAL HERBICIDE APPLICATION

Weyerhaeuser Company is planning aerial broadcast spray applications targeting broadleaf and/or herbaceous vegetation near protected resources. This letter is our submission of a written plan of operation for activities within 100 feet of protected resources. The attached plat shows the unit boundaries and resources to be protected. Chemical will not be mixed, handled or staged with 100 feet of protected resources.

No herbicide will be directly applied within 60 feet of the high water mark of any protected resource defined as F or D stream, lakes, significant wetlands and other areas of standing open water greater than one-quarter acre at the time of application. No treatment of timbered buffers left during harvest within 100 feet of protected resources will be done. All application will be done in compliance with the Oregon Forest Practices Rules and label instructions. The helicopter pilot will have a current map and/or aerial photo showing locations of the unit boundaries and resources requiring protection. Application of herbicide within the 100 ft adjacent to the protected resources will be flown parallel to the stream.

Unit # 1374 Chicken Gate
Legal Description: T12S R8 W Sec 9
Stream & Classification Chicken Cr MF

Sincerely,

Date Submitted: 2/14/07

Tally Patton, Forester
South Valley Area

Operator

Date

Forest Practices Forester

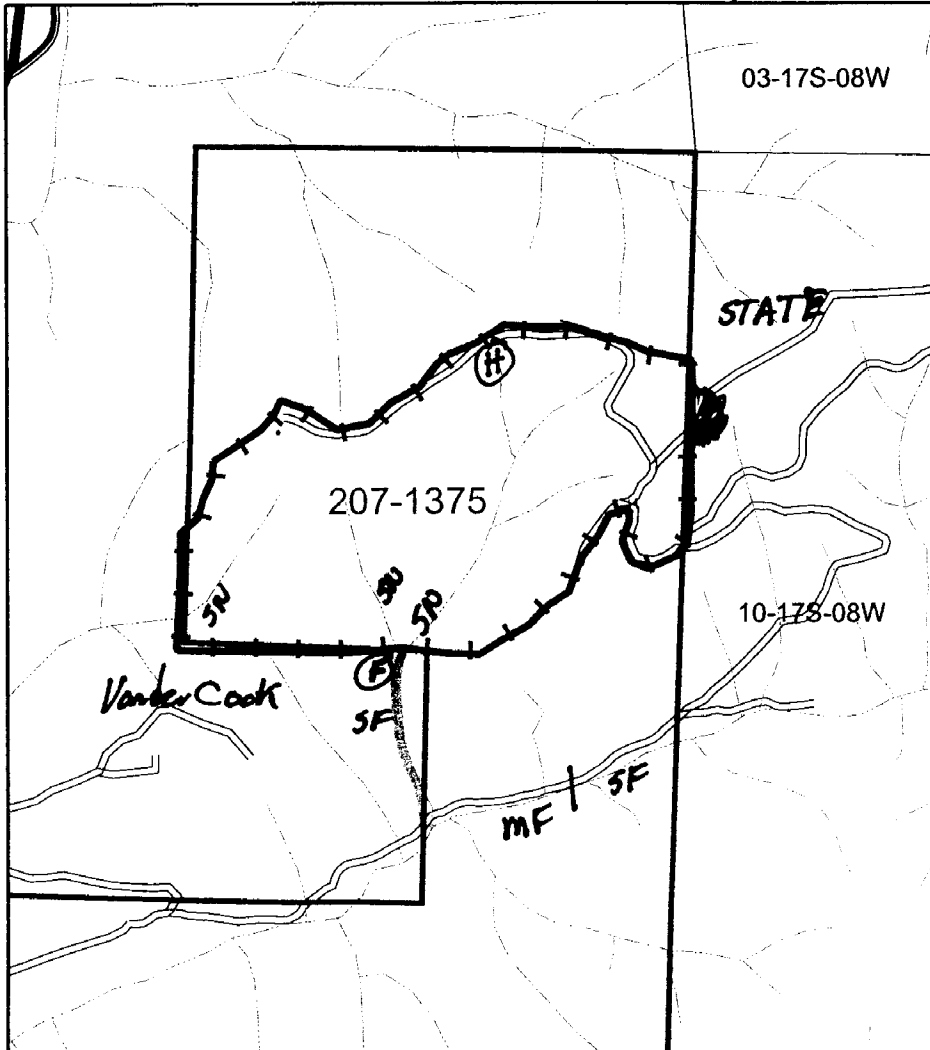
Date

Area/Road No. Chicken Creek

Aerial Herbicide Application Report

District: South Valley

Season Spring 07



| | | | |
|------------------|------------|-------------------|--|
| Sec(s) | <u>9</u> | | |
| Twp(s) | <u>17S</u> | | |
| Rgc(s) | <u>8W</u> | | |
| Elevation: _____ | | Scale 1" = 1,000' | |

| Unit(s) | Date(s) | Time of Day (Begin/End) |
|-------------|---------|-------------------------|
| <u>1375</u> | | / |
| | | / |
| | | / |

Type of Equipment: _____
 Application Method: Arsenal
 Contractor/Co.: _____
 Full name of applicator/certification #: _____

FAA No.: _____
 Boom Type: _____
 Nozzle Size: _____
 Pressure: _____

| Date | Time | Temp °F/°F | Wind Dir/Spd | RH% |
|------|------|------------|--------------|-----|
| | | | | |
| | | | | |
| | | | | |

Reforestation Unit #: _____
 Chemical Supplier: Helena Wilbur-Ellis
 Containers rinsed at least 3x & recycled
 Comments: _____

Date _____ By _____

Note: This record shall be kept for 3 years in accordance with ORS 634.146.

| Unit | Acres | Chemical/Ac (Trade Name) | | Surfactant-Carrier/Ac | | Water G/Acre | Total G/Acre | Site Prep | Release | Target Species |
|-------------|-----------|--------------------------|--|-----------------------|--|--------------|--------------|-----------|----------|----------------|
| | | Chemical | | | | | | | | |
| <u>1375</u> | <u>72</u> | | | | | | | | <u>X</u> | |
| | | | | | | | | | | |
| Actual | | | | | | | | | | |

Written plan required? Yes No

Resource to be protected: SF
 Submitted to: ODF - Veneta Date 2/14/07
 Contractor Signed: _____ Date _____
 State Approved Date: _____

Additional Requirements

Neighbor Notification: _____
 Wetland Protection: _____
 Open Water/Rainfall: _____
 T/E Protection: _____
 Other: _____

- Accord Conc., #62719-324
- Arsenal AC, #241-299
- Chopper, #241-296
- Conifer-90, #34704-689
- Escort, #352-439
- Other: _____
- Garlon 4, #464-554
- Oust XP, #352-601
- Transline, #62719-259
- Velpar DF, # 352-581
- Other: _____
- Other: _____

Date State Notification Submitted: 2/14/07
 Notes: 15-day waiting period cannot be waived for aerial spray.
 Full name of all applicators and trainees applying pesticide must be recorded. All information must be recorded within 30 days following the pesticide application.
 F:\work\Sovalley\0 Forestry\forms\airialherbapptemp\late2.doc / Revised on: June 4, 2004 / Owner: T.Shahee



South Valley Timberlands
P.O. Box 1819
Eugene, OR 97440-1819
541-744-4600 (phone)
541-744-4688 (fax)

WRITTEN PLAN OF OPERATION FOR AERIAL HERBICIDE APPLICATION

Weyerhaeuser Company is planning aerial broadcast spray applications targeting broadleaf and/or herbaceous vegetation near protected resources. This letter is our submission of a written plan of operation for activities within 100 feet of protected resources. The attached plat shows the unit boundaries and resources to be protected. Chemical will not be mixed, handled or staged with 100 feet of protected resources.

No herbicide will be directly applied within 60 feet of the high water mark of any protected resource defined as F or D stream, lakes, significant wetlands and other areas of standing open water greater than one-quarter acre at the time of application. No treatment of timbered buffers left during harvest within 100 feet of protected resources will be done. All application will be done in compliance with the Oregon Forest Practices Rules and label instructions. The helicopter pilot will have a current map and/or aerial photo showing locations of the unit boundaries and resources requiring protection. Application of herbicide within the 100 ft adjacent to the protected resources will be flown parallel to the stream.

Unit # 1375 Chicken Creek
Legal Description: T175 R8W Sec 9
Stream & Classification SF Trib To Chicken Cr

Sincerely,

Date Submitted: 2/14/07

Willie Bronson

Tally Patton, Forester
South Valley Area

Operator

Date

Forest Practices Forester

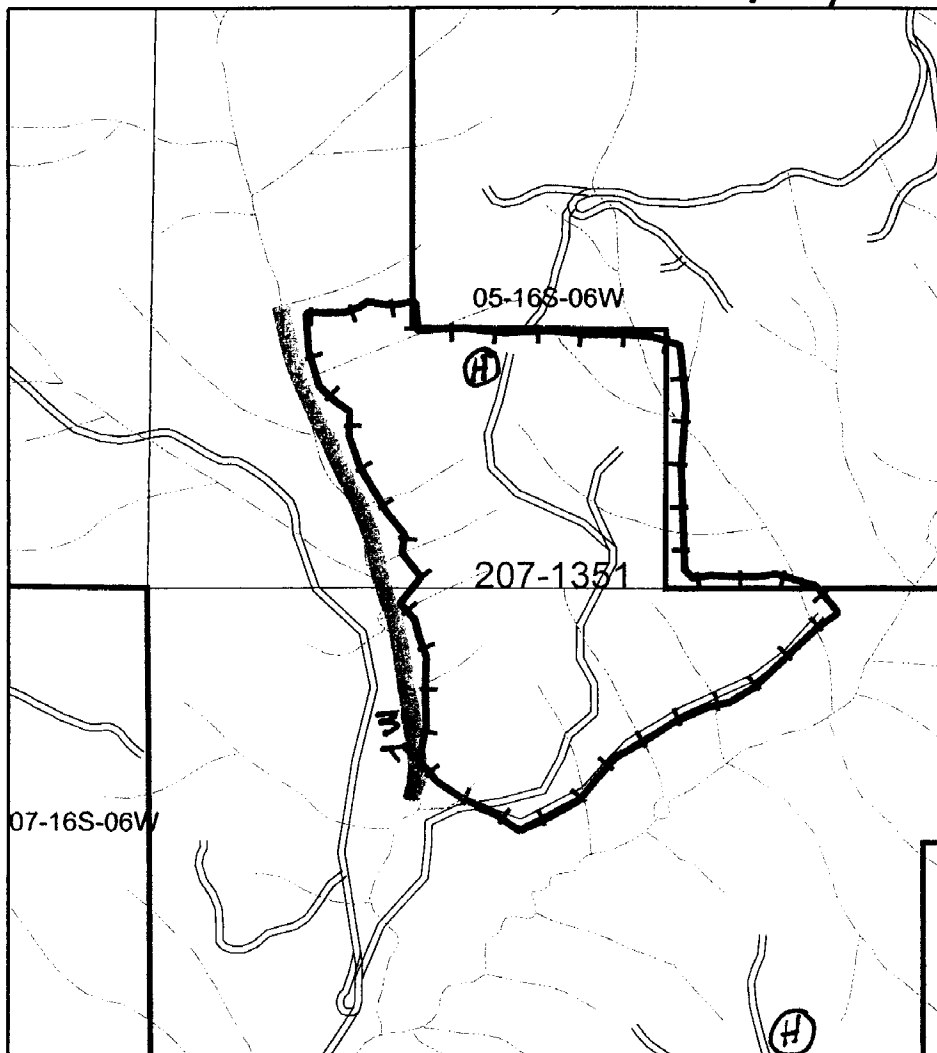
Date

Area/Road No Lowpass Joe East

Aerial Herbicide Application Report

District: South Valley

Season Spring 07



| | | | |
|--------|------------|--|--|
| Sec(s) | <u>5/8</u> | | |
| Twp(s) | <u>16S</u> | | |
| Rge(s) | <u>6W</u> | | |

Elevation: _____ Scale 1" = 1,000'

| Unit(s) | Date(s) | Time of Day (Begin/End) |
|-------------|---------|-------------------------|
| <u>1351</u> | | / |
| | | / |
| | | / |

Type of Equipment: _____
 Application Method: Aerial
 Contractor/Co.: _____
 Full name of applicator/certification #: _____

FAA No.: _____
 Boom Type: _____
 Nozzle Size: _____
 Pressure: _____

| Date | Time | Temp °F/°F | Wind Dir/Spd | RH% |
|------|------|------------|--------------|-----|
| | | | | |
| | | | | |
| | | | | |

Reforestation Unit #: _____
 Chemical Supplier: Helena Wilbur-Ellis
 Containers rinsed at least 3x & recycled
 Comments: _____

Date _____ By _____

Note: This record shall be kept for 3 years in accordance with ORS 634.146.

| Unit | Acres | Chemical/Ac (Trade Name) | | Surfactant-Carrier/Ac | | Water G/Acre | Total G/Acre | Site Prep | Release | Target Species |
|-------------|-----------|--------------------------|--|-----------------------|--|--------------|--------------|-----------|----------|----------------|
| | | Chemical | | | | | | | | |
| <u>1351</u> | <u>89</u> | | | | | | | | <u>X</u> | |
| | | | | | | | | | | |
| Actual | | | | | | | | | | |

Written plan required? Yes No

Resource to be protected: MF - LongTom River
 Submitted to: DOF - Veneta Date 2/14/07
 Contractor Signed: _____ Date _____
 State Approved Date: _____

Additional Requirements

Neighbor Notification: _____
 Wetland Protection: _____
 Open Water/Rainfall: _____
 T/E Protection: _____
 Other: _____

Date State Notification Submitted: 2/14/07
 Notes: 15-day waiting period cannot be waived for aerial spray.
 Full name of all applicators and trainees applying pesticide must be recorded. All information must be recorded within 30 days following the pesticide application.

Accord Conc., #62719-324
 Arsenal AC, #241-299
 Chopper, #241-296
 Conifer-90, #34704-689
 Escort, #352-439
 Other: _____

Garlon 4, #464-554
 Oust XP, #352-601
 Transline, #62719-259
 Velpar DF, # 352-581
 Other: _____
 Other: _____



South Valley Timberlands
P.O. Box 1819
Eugene, OR 97440-1819
541-744-4600 (phone)
541-744-4688 (fax)

WRITTEN PLAN OF OPERATION FOR AERIAL HERBICIDE APPLICATION

Weyerhaeuser Company is planning aerial broadcast spray applications targeting broadleaf and/or herbaceous vegetation near protected resources. This letter is our submission of a written plan of operation for activities within 100 feet of protected resources. The attached plat shows the unit boundaries and resources to be protected. Chemical will not be mixed, handled or staged with 100 feet of protected resources.

No herbicide will be directly applied within 60 feet of the high water mark of any protected resource defined as F or D stream, lakes, significant wetlands and other areas of standing open water greater than one-quarter acre at the time of application. No treatment of timbered buffers left during harvest within 100 feet of protected resources will be done. All application will be done in compliance with the Oregon Forest Practices Rules and label instructions. The helicopter pilot will have a current map and/or aerial photo showing locations of the unit boundaries and resources requiring protection. Application of herbicide within the 100 ft adjacent to the protected resources will be flown parallel to the stream.

Unit # 1351 Compass Joe East
Legal Description: T165 R6W Sec 5/8
Stream & Classification Long Tom River - MF

Sincerely,

Date Submitted: 2/14/07

Willie Bronson

Tally Patton, Forester
South Valley Area

Operator

Date

Forest Practices Forester

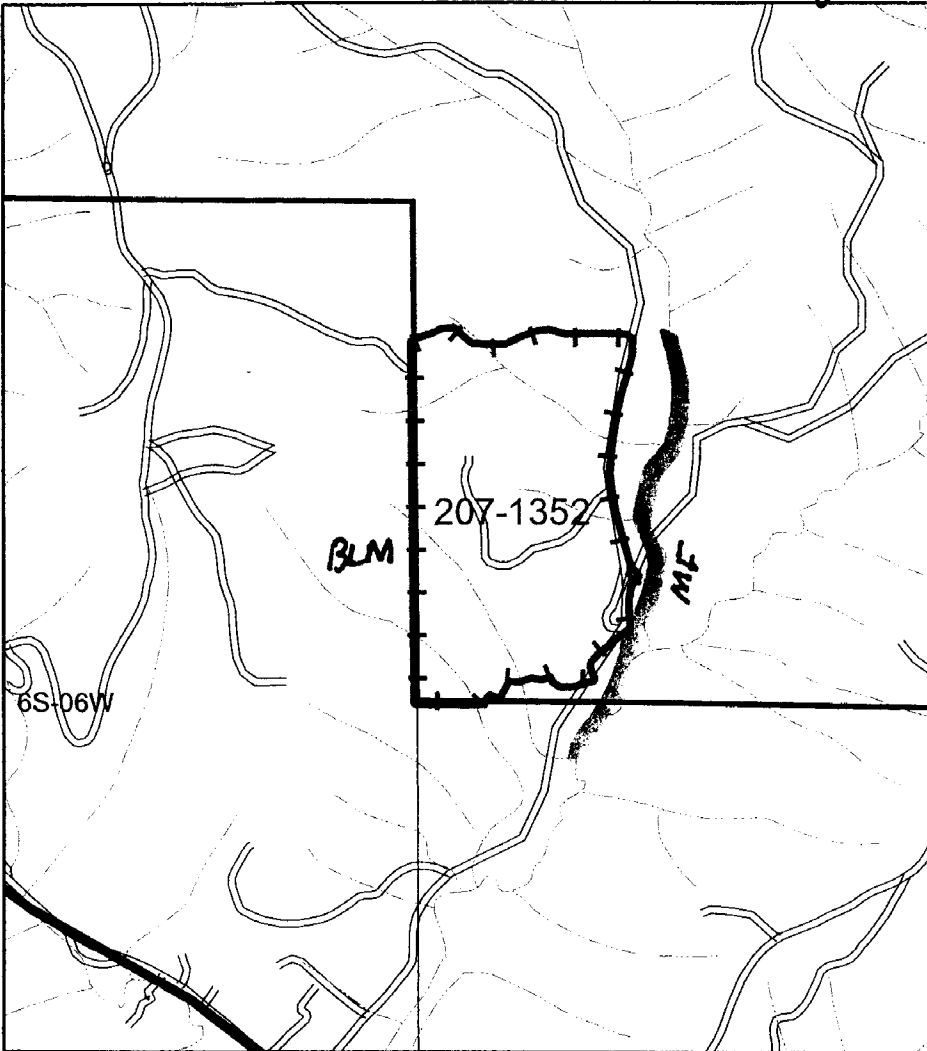
Date

Area/Road No. Lowpass Joe West

Aerial Herbicide Application Report

District: South Valley

Season Spring 07



| | | | |
|--------|------------|--|--|
| Sec(s) | <u>8</u> | | |
| Twp(s) | <u>165</u> | | |
| Rge(s) | <u>6W</u> | | |

Elevation: _____ Scale 1" = 1,000'

| Unit(s) | Date(s) | Time of Day (Begin/End) |
|-------------|---------|-------------------------|
| <u>1352</u> | | / |
| | | / |
| | | / |

Type of Equipment: _____
 Application Method: Aerial
 Contractor/Co.: _____
 Full name of applicator/certification #: _____

FAA No.: _____
 Boom Type: _____
 Nozzle Size: _____
 Pressure: _____

| Date | Time | Temp °F/°F | Wind Dir/Spd | RH% |
|------|------|------------|--------------|-----|
| | | | | |
| | | | | |
| | | | | |

Reforestation Unit #: _____
 Chemical Supplier: Helena Wilbur-Ellis
 Containers rinsed at least 3x & recycled
 Comments: _____

Date _____ By _____

Note: This record shall be kept for 3 years in accordance with ORS 634.146.

| Unit | Acres | Chemical/Ac (Trade Name) | | Surfactant-Carrier/Ac | | Water G/Acre | Total G/Acre | Site Prep | Release | Target Species |
|-------------|-----------|--------------------------|--|-----------------------|--|--------------|--------------|-----------|----------|----------------|
| | | Chemical | | | | | | | | |
| <u>1352</u> | <u>43</u> | | | | | | | | <u>X</u> | |
| | | | | | | | | | | |
| | | | | | | | | | | |
| Actual | | | | | | | | | | |

Written plan required? Yes No

Resource to be protected: Long Tom River MF
 Submitted to: DDF Date 2/14/07
 Contractor Signed: _____ Date _____
 State Approved Date: _____

Additional Requirements

Neighbor Notification: _____
 Wetland Protection: _____
 Open Water/Rainfall: _____
 T/E Protection: _____
 Other: _____

Date State Notification Submitted: 2/14/07
 Notes: 15-day waiting period cannot be waived for aerial spray.
 Full name of all applicators and trainees applying pesticide must be recorded. All information must be recorded within 30 days following the pesticide application.

- Accord Conc., #62719-324
 Arsenal AC, #241-299
 Chopper, #241-296
 Conifer-90, #34704-689
 Escort, #352-439
 Other: _____
- Garlon 4, #464-554
 Oust XP, #352-601
 Transline, #62719-259
 Velpar DF, # 352-581
 Other: _____
 Other: _____



South Valley Timberlands
P.O. Box 1819
Eugene, OR 97440-1819
541-744-4600 (phone)
541-744-4688 (fax)

WRITTEN PLAN OF OPERATION FOR AERIAL HERBICIDE APPLICATION

Weyerhaeuser Company is planning aerial broadcast spray applications targeting broadleaf and/or herbaceous vegetation near protected resources. This letter is our submission of a written plan of operation for activities within 100 feet of protected resources. The attached plat shows the unit boundaries and resources to be protected. Chemical will not be mixed, handled or staged with 100 feet of protected resources.

No herbicide will be directly applied within 60 feet of the high water mark of any protected resource defined as F or D stream, lakes, significant wetlands and other areas of standing open water greater than one-quarter acre at the time of application. No treatment of timbered buffers left during harvest within 100 feet of protected resources will be done. All application will be done in compliance with the Oregon Forest Practices Rules and label instructions. The helicopter pilot will have a current map and/or aerial photo showing locations of the unit boundaries and resources requiring protection. Application of herbicide within the 100 ft adjacent to the protected resources will be flown parallel to the stream.

Unit # 1352 Lowpass Joe West
Legal Description: T16S-R6W Sec 8
Stream & Classification Long Tom River MF

Sincerely,

Date Submitted: 2/14/07

Willie Bronson

Tally Patton, Forester
South Valley Area

Operator

Date

Forest Practices Forester

Date

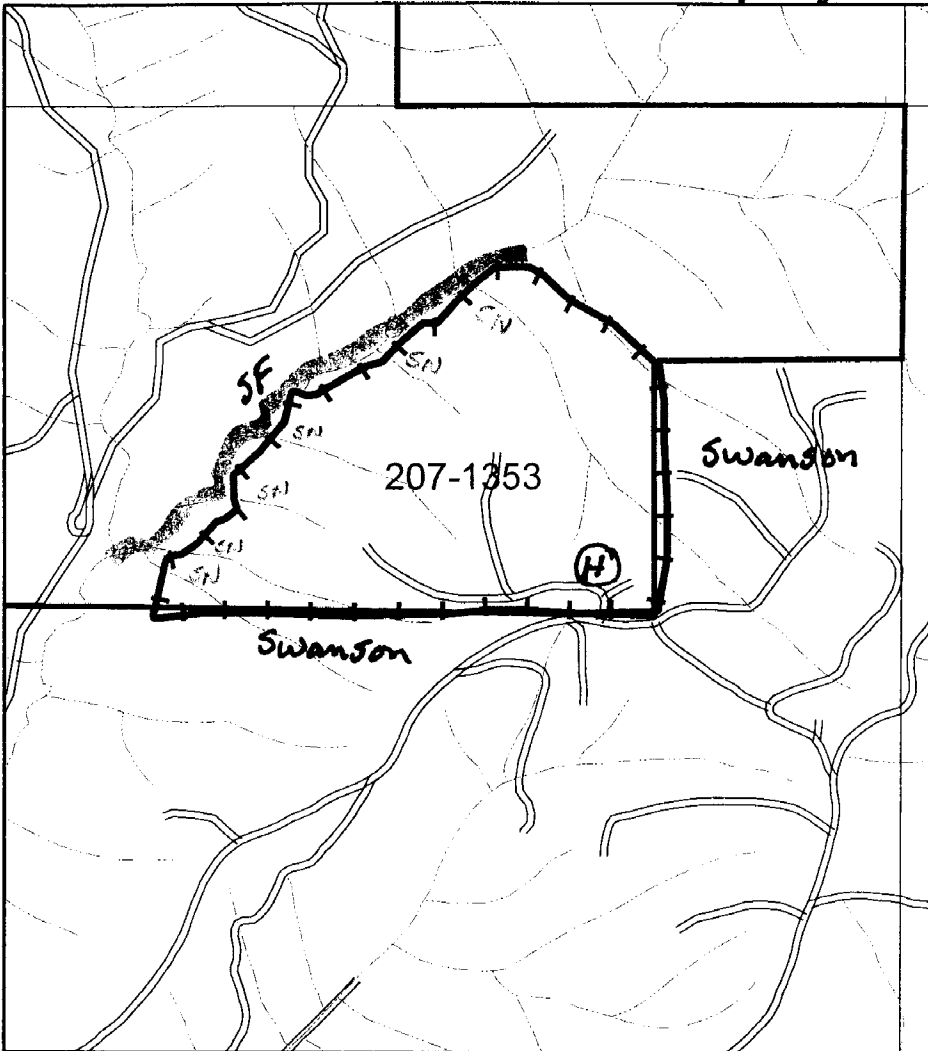
Weyerhaeuser Company
South Valley Operations Western Timberlands
P.O. Box 1819, Eugene, OR 97440
(541) 744-4600 (541) 746-2511 [24 hrs.]

Area/Road No. Feather Farm

Aerial Herbicide Application Report

District: South Valley

Season Spring 07



| | | | |
|--------|------------|--|--|
| Sec(s) | <u>8</u> | | |
| Twp(s) | <u>165</u> | | |
| Rge(s) | <u>6W</u> | | |

Elevation: _____ Scale 1" = 1,000'

| Unit(s) | Date(s) | Time of Day (Begin/End) |
|-------------|---------|-------------------------|
| <u>1353</u> | | / |
| | | / |
| | | / |

Type of Equipment: _____
Application Method: Aerial
Contractor/Co.: _____
Full name of applicator/certification #: _____

FAA No.: _____
Boom Type: _____
Nozzle Size: _____
Pressure: _____

| Date | Time | Temp °F/°F | Wind Dir/Spd | RH% |
|------|------|------------|--------------|-----|
| | | | | |
| | | | | |
| | | | | |

Reforestation Unit #: _____
Chemical Supplier: Helena Wilbur-Ellis
Containers rinsed at least 3x & recycled
Comments: _____

Date _____ By _____

Note: This record shall be kept for 3 years in accordance with ORS 634.146.

| | | Chemical/Ac (Trade Name) | Surfactant-Carrier/Ac | | | | | | | |
|-------------|-----------|--------------------------|-----------------------|--|--|--------------|--------------|-----------|----------|----------------|
| Unit | Acres | Chemical | | | | Water G/Acre | Total G/Acre | Site Prep | Release | Target Species |
| <u>1353</u> | <u>72</u> | | | | | | | | <u>X</u> | |
| | | | | | | | | | | |
| | | | | | | | | | | |
| Actual | | | | | | | | | | |

Written plan required? Yes No

Resource to be protected: SF
Submitted to: ODF Date 2/14/07
Contractor Signed: _____ Date _____
State Approved Date: _____

Additional Requirements

Neighbor Notification: _____

Wetland Protection: _____

Open Water/Rainfall: _____

T/E Protection: _____

Other: _____

Date State Notification Submitted: 2/14/07
Notes: 15-day waiting period cannot be waived for aerial spray.
Full name of all applicators and trainees applying pesticide must be recorded. All information must be recorded within 30 days following the pesticide application.

- Accord Conc., #62719-324
- Arsenal AC, #241-299
- Chopper, #241-296
- Conifer-90, #34704-689
- Escort, #352-439
- Other: _____
- Garlon 4, #464-554
- Oust XP, #352-601
- Transline, #62719-259
- Velpar DF, # 352-581
- Other: _____
- Other: _____



South Valley Timberlands
P.O. Box 1819
Eugene, OR 97440-1819
541-744-4600 (phone)
541-744-4688 (fax)

WRITTEN PLAN OF OPERATION FOR AERIAL HERBICIDE APPLICATION

Weyerhaeuser Company is planning aerial broadcast spray applications targeting broadleaf and/or herbaceous vegetation near protected resources. This letter is our submission of a written plan of operation for activities within 100 feet of protected resources. The attached plat shows the unit boundaries and resources to be protected. Chemical will not be mixed, handled or staged with 100 feet of protected resources.

No herbicide will be directly applied within 60 feet of the high water mark of any protected resource defined as F or D stream, lakes, significant wetlands and other areas of standing open water greater than one-quarter acre at the time of application. No treatment of timbered buffers left during harvest within 100 feet of protected resources will be done. All application will be done in compliance with the Oregon Forest Practices Rules and label instructions. The helicopter pilot will have a current map and/or aerial photo showing locations of the unit boundaries and resources requiring protection. Application of herbicide within the 100 ft adjacent to the protected resources will be flown parallel to the stream.

Unit # 1352 Feather Farm
Legal Description: T165 - R6W - Sec 08
Stream & Classification SF

Sincerely,

Date Submitted: 2/14/07

Tally Patton, Forester
South Valley Area

Operator

Date

Forest Practices Forester

Date

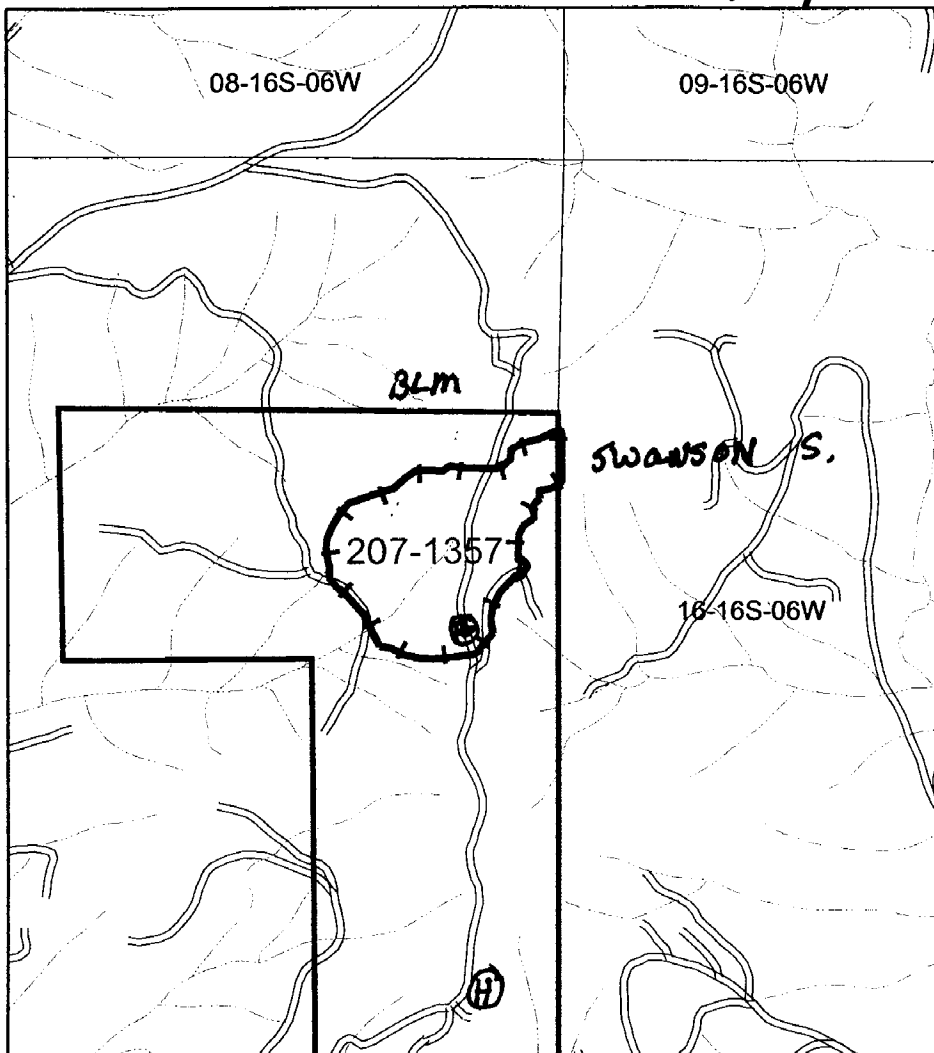
Weyerhaeuser Company
South Valley Operations Western Timberlands
P.O. Box 1819, Eugene, OR 97440
(541) 744-4600 (541) 746-2511 [24 hrs.]

Area/Road No. Langton 17 North

Aerial Herbicide Application Report

District: South Valley

Season Spring 07



| | | | |
|--------|------------|--|--|
| Sec(s) | <u>17</u> | | |
| Twp(s) | <u>165</u> | | |
| Rge(s) | <u>6W</u> | | |

Elevation: _____ Scale 1" = 1,000'

| Unit(s) | Date(s) | Time of Day (Begin/End) |
|-------------|---------|-------------------------|
| <u>1357</u> | | / |
| | | / |
| | | / |

Type of Equipment: _____
Application Method: Arsenal
Contractor/Co.: _____
Full name of applicator/certification #: _____

FAA No.: _____
Boom Type: _____
Nozzle Size: _____
Pressure: _____

| Date | Time | Temp °F/°F | Wind Dir/Spd | RH% |
|------|------|------------|--------------|-----|
| | | | | |
| | | | | |
| | | | | |

Reforestation Unit #: _____
Chemical Supplier: Helena Wilbur-Ellis
Containers rinsed at least 3x & recycled
Comments: _____

Date _____ By _____

Note: This record shall be kept for 3 years in accordance with ORS 634.146.

| Unit | Acres | Chemical/Ac (Trade Name) | | | | Surfactant-Carrier/Ac | | | | Water G/Acre | Total G/Acre | Site Prep | Release | Target Species |
|-------------|-----------|--------------------------|--|--|--|-----------------------|--|--|--|--------------|--------------|-----------|----------|----------------|
| | | Chemical | | | | | | | | | | | | |
| <u>1357</u> | <u>18</u> | | | | | | | | | | | | <u>X</u> | |
| Actual | | | | | | | | | | | | | | |

Written plan required? Yes No

Resource to be protected: _____
Submitted to: _____ Date _____
Contractor Signed: _____ Date _____
State Approved Date: _____

- Accord Conc., #62719-324
- Arsenal AC, #241-299
- Chopper, #241-296
- Conifer-90, #34704-689
- Escort, #352-439
- Other: _____
- Garlon 4, #464-554
- Oust XP, #352-601
- Transline, #62719-259
- Velpar DF, # 352-581
- Other: _____
- Other: _____

Additional Requirements

Neighbor Notification: _____

Wetland Protection: _____

Open Water/Rainfall: _____

T/E Protection: _____

Other: _____

Date State Notification Submitted: 2/14/07

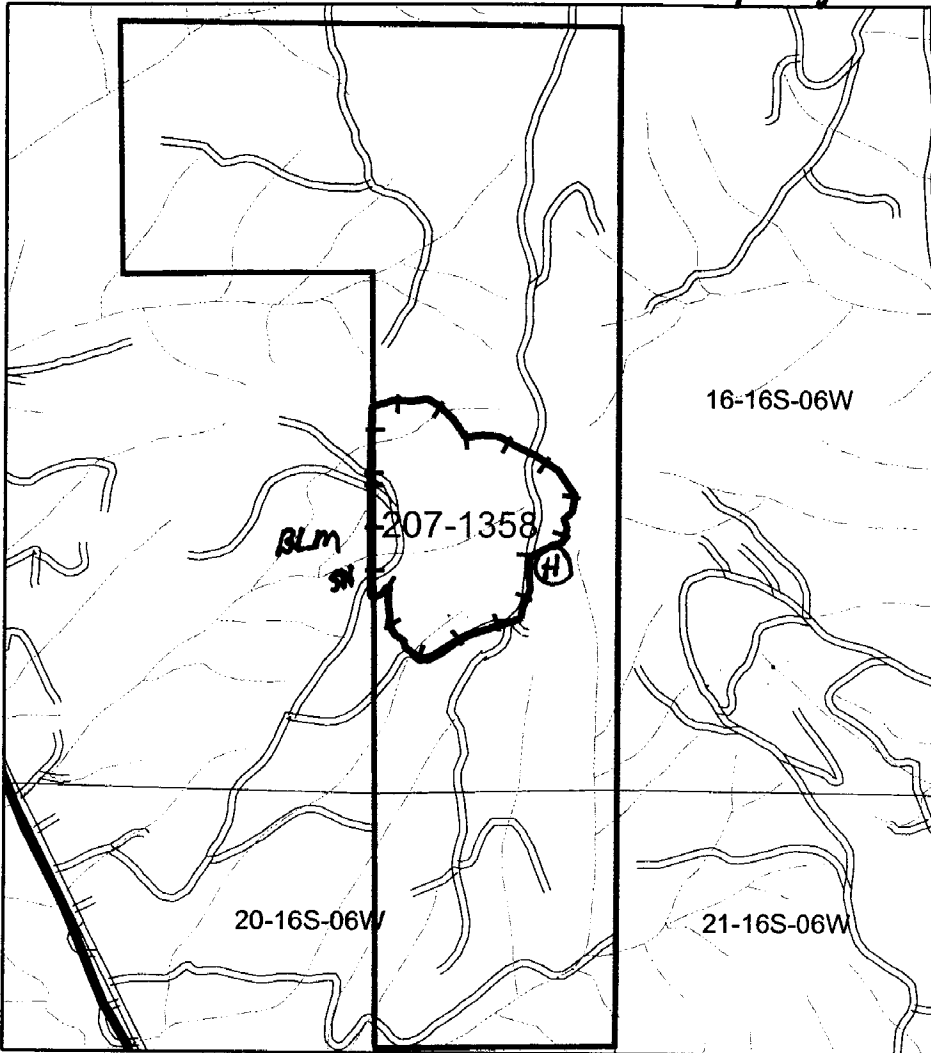
Notes: 15-day waiting period cannot be waived for aerial spray. Full name of all applicators and trainees applying pesticide must be recorded. All information must be recorded within 30 days following the pesticide application.

Area/Road No. Long Tom 17 South

Aerial Herbicide Application Report

District: South Valley

Season Spring 07



| | | | |
|--------|------------|--|--|
| Sec(s) | <u>17</u> | | |
| Twp(s) | <u>16S</u> | | |
| Rge(s) | <u>6W</u> | | |

Elevation: _____ Scale 1" = 1,000'

| Unit(s) | Date(s) | Time of Day (Begin/End) |
|-------------|---------|-------------------------|
| <u>1358</u> | | / |
| | | / |
| | | / |

Type of Equipment: _____
 Application Method: Aerial
 Contractor/Co.: _____
 Full name of applicator/certification #: _____

FAA No.: _____
 Boom Type: _____
 Nozzle Size: _____
 Pressure: _____

| Date | Time | Temp °F/°F | Wind Dir/Spd | RH% |
|------|------|------------|--------------|-----|
| | | | | |
| | | | | |
| | | | | |

Reforestation Unit #: _____
 Chemical Supplier: Helena Wilbur-Ellis
 Containers rinsed at least 3x & recycled
 Comments: _____

Date _____ By _____

Note: This record shall be kept for 3 years in accordance with ORS 634.146.

| Unit | Acres | Chemical/Ac (Trade Name) | | Surfactant-Carrier/Ac | | Water G/Acre | Total G/Acre | Site Prep | Release | Target Species |
|-------------|-----------|--------------------------|--|-----------------------|--|--------------|--------------|-----------|-------------------------------------|----------------|
| | | Chemical | | | | | | | | |
| <u>1358</u> | <u>21</u> | | | | | | | | <input checked="" type="checkbox"/> | |
| Actual | | | | | | | | | | |

Written plan required? Yes No

Resource to be protected: _____
 Submitted to: _____ Date _____
 Contractor Signed: _____ Date _____
 State Approved Date: _____

- Accord Conc., #62719-324
- Arsenal AC, #241-299
- Chopper, #241-296
- Conifer-90, #34704-689
- Escort, #352-439
- Other: _____
- Garlon 4, #464-554
- Oust XP, #352-601
- Transline, #62719-259
- Velpar DF, # 352-581
- Other: _____
- Other: _____

Additional Requirements

- Neighbor Notification: _____
- Wetland Protection: _____
- Open Water/Rainfall: _____
- T/E Protection: _____
- Other: _____

Date State Notification Submitted: 2/14/07

Notes: 15-day waiting period cannot be waived for aerial spray.
 Full name of all applicators and trainees applying pesticide must be recorded. All information must be recorded within 30 days following the pesticide application.