

State of Oregon
Department of Forestry / Department of Revenue
Notification number: 2007-781-50783 [78127671] Roadside Spray 2007-West Lane

Attached is the processed information from the Notification of Operation and/or Application for Permits.

Please review this information and retain for future reference.

[X] - Notice is given to the State Forester that an operation will be conducted on the lands described herein (ORS 527.670).

[X] - A permit to operate power driven machinery is issued for the lands described herein (ORS 477.625)

n

I. WHERE TIMBER HARVESTING IS PART OF THE PROPOSED OPERATION:

District: **Western Lane**
Office: **Veneta**

County: **Lane**
WOSTOT:

Received by ODF on July 9, 2007 by mail

15 DAY WAITING PERIOD REQUIRED

II. WRITTEN PLANS:

[X] - A WRITTEN PLAN may be required before certain activities can commence on the Operation.

A WRITTEN PLAN may be required for the situations indicated by an **[X]** below. A WRITTEN PLAN must be submitted or a WRITTEN WAIVER must be obtained from the State Forester before any portion of the operation may commence.

[X] - Within 100 feet of a large lake or Type F or Type D stream.
[OAR 629-605-170(1)(a)]

[] - Within 300 feet of a wildlife resource site listed in the 1984 ODF/ODFW Cooperative Agreement. [OAR 629-605-170(1)(b)]

[] - Within 300 feet of any resource identified in the Divisions 645 or 665 of the administrative rules. [OAR 629-605-170(1)(c)]

[] - Within 300 feet of a state or federally listed threatened or endangered wildlife resource site. [OAR 629-605-170(1)(d)]

Please contact the Oregon Department of Forestry forester named on the Unit Information sheet for further information on requirements that may be necessary to meet before any activity/operation begins.

Signed by **Randy Silbernagel** - representing the Land owner.

******* NOTICE *******

The State Forester has determined that the following items requiring your attention are located within or adjacent to your operation area:

[] - Concerns **[X]** - Resources **[X]** - Water

See Unit Information on subsequent pages for details.

Operator:

Washburn Contract Services
P O Box 760
Dallas, OR 97338
Phone: (503) 831-1593

Land owner:

Freres Timber, Inc
P O Box 276
Lyons, OR 97358
Phone: (503) 859-2111

Timber owner:

Phone:

Marvin D. Brown
State Forester

Rick Rogers
District Forester

(Subscriber)

Unit: 1Status: **Active**Stewardship Forester: **Paul Clements**Phone number: **(541) 935-2283**Start date: **7/25/2007**End date: **12/31/2007**Site conditions: **Lake or Stream within 100 ft****FP = L****Slope of 0% to 35%****No mass soil movement****FPA = H**Acres: Feet: **3000**Estimated harvest: **MBF**Activity: **Herbicide Application**Methods: **Ground**Brand name: **Glyphosate;Triclopyr;Lv6;milestone**Carrier: **None**Additives: **Escort;Oust;Mso;Surfactants**App rate: **None**

Sc	Twp	Rge	Government lot	N E				N W				S W				S E				Harv tax	Reg use
				n e	n w	s e	s e	n e	n w	s e	s e	n e	n w	s e	s e	n e	n w	s e	s e		
09	15S	07W										X	X	X	X	X	X	X	X		WT1

Water Concern Information

Description

Classification

Rule

Lake Creek Tribs

Unknown class

Protected Resources Information

Code Description

Comment

Rule

NSO Northern Spotted Owl Site

May require written plan

210

Unit: 2Status: **Active**Stewardship Forester: **Paul Clements**Phone number: **(541) 935-2283**Start date: **7/25/2007**End date: **12/31/2007**Site conditions: **Lake or Stream within 100 ft****FP = L****Slope of 0% to 35%****No mass soil movement****FPA = H**Acres: Feet: **10000**Estimated harvest: **MBF**Activity: **Herbicide Application**Methods: **Ground**Brand name: **See Unit 1**Carrier: **None**Additives: **None**App rate: **None**

Sc	Twp	Rge	Government lot	N E				N W				S W				S E				Harv tax	Reg use
				n e	n w	s w	s e	n e	n w	s w	s e	n e	n w	s w	s e	n e	n w	s w	s e		
11	15S	07W										X	X	X	X	X	X	X	X		WT1

Water Concern Information

Description	Classification	Rule
Billy Tower Canyon	F str-med-sm Unknown class Mand written plan	170a


GLENBROOK

Section 9

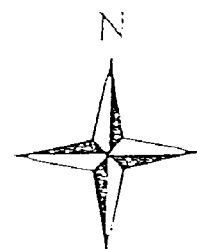
State : Oregon
County : *LANE*

Township : 15S
Range : 7W
Section : 9

Owner : Freres *TIMBER*, Inc
Tract : Glenbrook



1:12000



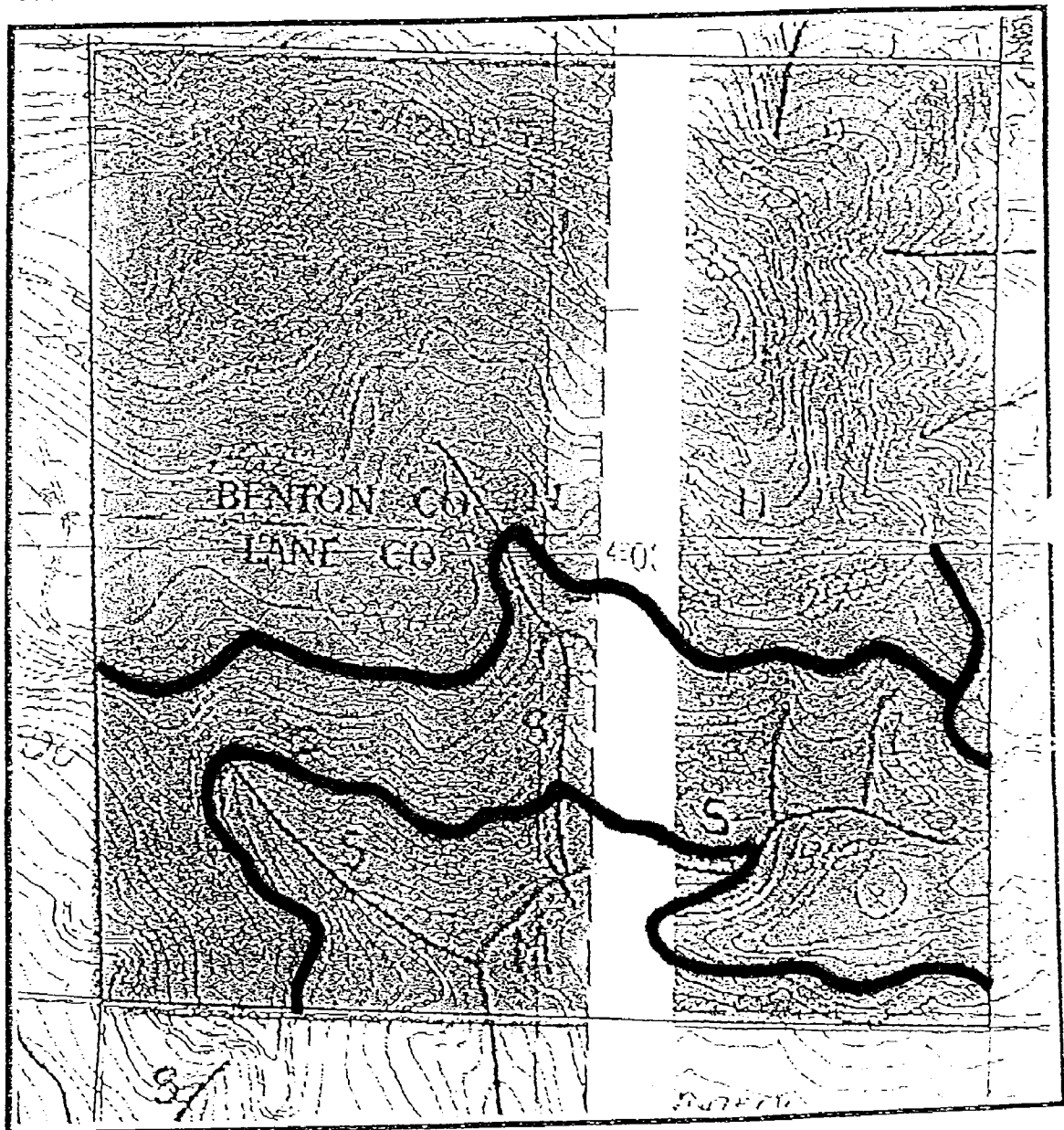
GLENBROOK

Section 11


State : Oregon
County : *LANE*

Township : 15S
Range : 7W
Section : 11

Owner : Freres *TIMBER*, Inc
Tract : Glenbrook



1:12000



**WRITTEN PLAN
FOR
ROADSIDE SPRAY 2007
WESTERN LANE COUNTY**

Landowner: Freres Timber, Inc.
P.O. Box 276
Lyons, OR 97358
503-859-2121

Operator: Washburn Contract Services, Inc.
P.O. Box 760
Dallas, OR 97338
503-831-1593

Part 1: Protected Resources

Large, Medium, and Small Fish and Non-Fish streams located on Freres Lands in Western Lane County. Included are tributaries of Lake Creek and Billy Tower Creek, and other creeks or water within the operations area.

Part 2: Operations

The herbicides will be applied using a ground-based, truck-mounted spray rig and limited to the roadside right-of-ways. The streams will be buffered with a ten foot no spray strip along both sides of the water, marked with flagging prior to operations commencing. The herbicides used will include glyphosates, Triclopyr, LV-6, Milestone, Escort, Oust, MSO, and surfactants; all will be applied at label rates per acre. The carrier will be water.

Part 3: Practices:

All label limitations and restrictions will be followed. No chemical mixing or loading will occur within 100 feet of a Type F stream.