

**State of Oregon**  
**Department of Forestry / Department of Revenue**  
**Notification number: 2007-781-50788 [78127676]**      Lowpass Fall Aerial

Attached is the processed information from the Notification of Operation and/or Application for Permits.

Please review this information and retain for future reference.

**[X]** - Notice is given to the State Forester that an operation will be conducted on the lands described herein (ORS 527.670).

**[X]** - A permit to operate power driven machinery is issued for the lands described herein (ORS 477.625)

n

**I. WHERE TIMBER HARVESTING IS PART OF THE PROPOSED OPERATION:**

District: **Western Lane**  
Office: **Veneta**

County: **Lane**  
WOSTOT:

Received by ODF on      July 9, 2007    at 1438

**\*15 DAY WAITING PERIOD REQUIRED\***

**II. WRITTEN PLANS:**

- [ ]** - A WRITTEN PLAN may be required before certain activities can commence on the Operation.

A WRITTEN PLAN may be required for the situations indicated by an **[X]** below. A WRITTEN PLAN must be submitted or a WRITTEN WAIVER must be obtained from the State Forester before any portion of the operation may commence.

- [X]** - Within 100 feet of a large lake or Type F or Type D stream.  
[OAR 629-605-170(1)(a)]
- [ ]** - Within 300 feet of a wildlife resource site listed in the 1984 ODF/ODFW Cooperative Agreement. [OAR 629-605-170(1)(b)]
- [ ]** - Within 300 feet of any resource identified in the Divisions 645 or 665 of the administrative rules. [OAR 629-605-170(1)(c)]
- [ ]** - Within 300 feet of a state or federally listed threatened or endangered wildlife resource site. [OAR 629-605-170(1)(d)]

Please contact the Oregon Department of Forestry forester named on the Unit Information sheet for further information on requirements that may be necessary to meet before any activity/operation begins.

Signed by **Willie Bronson** - representing the Land owner.

**\*\*\*\*\* NOTICE \*\*\*\*\***

The State Forester has determined that the following items requiring your attention are located within or adjacent to your operation area:

- [ ]** - Concerns    **[X]** - Resources    **[X]** - Water

See Unit Information on subsequent pages for details.

Operator:

**Weyerhaeuser Co-So Vly**  
**P O Box 1819**  
**Eugene, OR 97440**  
Phone: ( 541 ) 744-4600

Land owner:

**Weyerhaeuser Co-So Vly**  
**P O Box 1819**  
**Eugene, OR 97440**  
Phone: ( 541 ) 744-4600

Timber owner:

Phone:

(Subscriber)

Marvin D. Brown  
State Forester

Rick Rogers  
District Forester

Unit: 1

Status: Active

Stewardship Forester: Paul Clements

Phone number: (541) 935-2283

Start date: 8/15/2007

End date: 10/31/2007

Site conditions: Lake or Stream within 100 ft

FP = L

Slope of 35% to 65%

No mass soil movement

FPA = H

Acres: 8

Feet:

Estimated harvest: MBF

Activity: Herbicide Application

Methods: Aerial

Brand name: AccordCRT; Accord; OustXP; OustXtra

Carrier: Chopper; Escort; Arsenal; Garlo

Additives: Garlon4; garlonXRT; Transline; Act90

App rate: Induce; Support; MSO

Sc	Twp	Rge	Government lot	N E				N W				S W				S E				Harv tax	Reg use
				n	n	s	s	n	n	s	s	n	n	s	s	n	n	s	s		
06	16S	06W		e	w	w	e	e	w	w	e	e	w	w	e	e	w	w	e		WT1

## Water Concern Information

Description

Classification

Rule

Unnamed

Unknown class

Unit: 2

Status: Active

Stewardship Forester: Paul Clements

Phone number: (541) 935-2283

Start date: 8/15/2007

End date: 10/31/2007

Site conditions: Lake or Stream within 100 ft

Slope of 35% to 65%

No mass soil movement

FP = L

FPA = H

Acres: 5

Feet:

Estimated harvest: MBF

Activity: Herbicide Application

Methods: Aerial

Brand name: See Unit 1

Carrier: None

Additives: None

App rate: None

Sc	Twp	Rge	Government lot	N E				N W				S W				S E				Harv tax	Reg use
				n	n	s	s	n	n	s	s	n	n	s	s	n	n	s	s		
e	w	w	e	e	w	w	e	e	w	w	e	e	w	w	e	e	w	w	e		
18	16S	06W		X	X	X	X														WT1

Water Concern Information

Description	Classification	Rule
Long Tom Trib	Unknown class	

Unit: 3

Status: Active

Stewardship Forester: Paul Clements

Phone number: (541) 935-2283

Start date: 8/15/2007

End date: 10/31/2007

Site conditions: Lake or Stream within 100 ft

Slope of 35% to 65%

No mass soil movement

FP = L

FPA = H

Acres: 39

Feet:

Estimated harvest: MBF

Activity: Herbicide Application

Methods: Aerial

Brand name: See Unit 1

Carrier: None

Additives: None

App rate: None

Sc	Twp	Rge	Government lot	N E				N W				S W				S E				Harv tax	Reg use
				n	n	s	s	n	n	s	s	n	n	s	s	n	n	s	s		
17	16S	06W																			
20	16S	06W		X														X			WT1
																					WT1

Water Concern Information

Description	Classification	Rule
Long Tom Tribs	F str-dom use Unknown class	

Unit: 4

Status: Active

Stewardship Forester: Paul Clements

Phone number: (541) 935-2283

Start date: 8/15/2007

End date: 10/31/2007

Site conditions: Lake or Stream within 100 ft

Slope of 35% to 65%

No mass soil movement

FP = L

FPA = H

Acres: 55

Feet:

Estimated harvest: MBF

Activity: Herbicide Application

Methods: Aerial

Brand name: See Unit 1

Carrier: None

Additives: None

App rate: None

Sc	Twp	Rge	Government lot	N E				N W				S W				S E				Harv tax	Reg use
				n	n	s	s	n	n	s	s	n	n	s	s	n	n	s	s		
15	16S	07W							X	X											WT1
16	16S	07W		X																	WT1

Water Concern Information

Description	Classification	Rule
Post Creek	F str-med N str-sm Unknown class Mand written plan	170a

**Unit: 5**Status: **Active**Stewardship Forester: **Paul Clements**Phone number: **(541) 935-2283**Start date: **8/15/2007**End date: **10/31/2007**Site conditions: **Lake or Stream within 100 ft****FP = L****Slope greater 65%****No mass soil movement****FPA = H**Acres: **71**

Feet:

Estimated harvest: **MBF**Activity: **Herbicide Application**Methods: **Aerial**Brand name: **See Unit 1**Carrier: **None**Additives: **None**App rate: **None**

Sc	Twp	Rge	Government lot	N E				N W				S W				S E				Harv tax	Reg use
				n	n	s	s	n	n	s	s	n	n	s	s	n	n	s	s		
				e	w	w	e	e	w	w	e	e	w	w	e	e	w	w	e		
24	16S	07W		X			X									X					WT1

**Water Concern Information**

Description	Classification	Rule
-------------	----------------	------

Long Tom Tribs	F str-med Unknown class Mand written plan	170a
----------------	---	------

**Protected Resources Information**

Code Description	Comment	Rule
------------------	---------	------

HLH High Landslide Hazard Site		
--------------------------------	--	--

Unit: 6

Status: Active

Stewardship Forester: Paul Clements

Phone number: (541) 935-2283

Start date: 8/15/2007

End date: 10/31/2007

Site conditions: Lake or Stream within 100 ft

FP = L

Slope greater 65%

FPA = H

No mass soil movement

Acres: 80

Feet:

Estimated harvest: MBF

Activity: Herbicide Application

Methods: Aerial

Brand name: See Unit 1

Carrier: None

Additives: None

App rate: None

Sc	Twp	Rge	Government lot	N E				N W				S W				S E				Harv tax	Reg use
				n	n	s	s	n	n	s	s	n	n	s	s	n	n	s	s		
e	w	w	e	e	w	w	e	e	w	w	e	e	w	w	e	e	w	w	e		
24	16S	07W							X	X		X	X	X							WT1

Water Concern Information

Description	Classification	Rule
Long Tom Tribs	F str-sm Mand written plan	170a

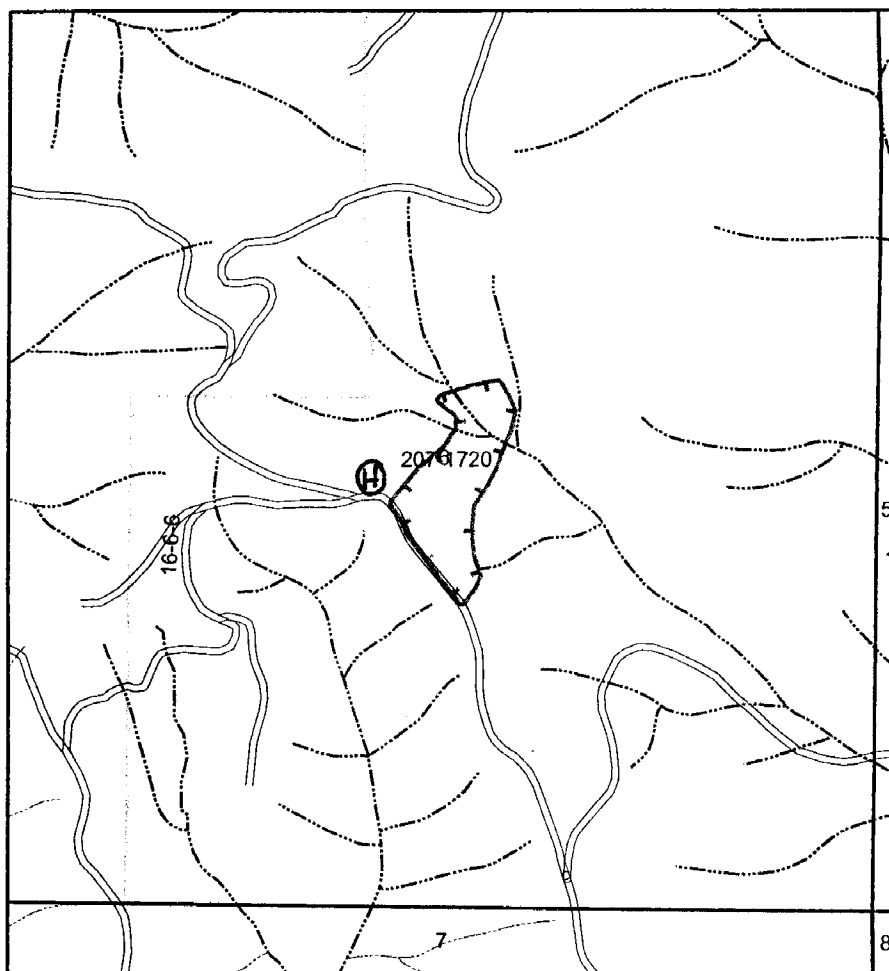
Protected Resources Information

Code Description	Comment	Rule
HLH High Landslide Hazard Site		

Weyerhaeuser Company  
South Valley Western Timberlands  
P.O. Box 1819, Eugene, OR 97440  
(541) 744-4600 (541) 746-2511 [24 hrs.]

## Aerial Herbicide Application Report

District: South Valley

Season Fall 07Area/Road No. Upper Damp Salvage

Sec(s)	6		
Twp(s)	16S		
Rge(s)	6W		

Elevation: \_\_\_\_\_ Scale 1" = 1,000

Unit(s)	Date(s)	Time of Day (Begin/End)
1720		/
		/
		/

Type of Equipment: \_\_\_\_\_

Application Method: Aerial

Contractor/Co.: \_\_\_\_\_

Full name of applicator/certification #: \_\_\_\_\_

FAA No.: \_\_\_\_\_

Boom Type: \_\_\_\_\_

Nozzle Size: \_\_\_\_\_

Pressure: \_\_\_\_\_

Date	Time	Temp °F/°F	Wind Dir/Spd	RH%

Reforestation Unit #: \_\_\_\_\_

Chemical Supplier: Helena Wilbur-Ellis

Containers rinsed at least 3x &amp; recycled

Comments: \_\_\_\_\_

Date \_\_\_\_\_ By \_\_\_\_\_

Note: This record shall be kept for 3 years in accordance with ORS 634.146.

Unit	Acres	Chemical/Ac (Trade Name)		Surfactant-Carrier/Ac				Water G/Acre	Total G/Acre	Site Prep	Release	Target Species
		Chemical										
1720	8									X		UM, Hairy/ Sisal Fern etc
Actual												

Written plan required? Yes ☐ No ☒Resource to be protected: N/A

Submitted to: \_\_\_\_\_ Date \_\_\_\_\_

Contractor Signed: \_\_\_\_\_ Date \_\_\_\_\_

State Approved Date: \_\_\_\_\_

Accord Conc., #62719-324

Arsenal AC, #241-299

Chopper, #241-296

Conifer-90, #34704-689

Escort, #352-439

Other: \_\_\_\_\_

Garlon 4, #464-554

Oust XP, #352-601

Transline, #62719-259

Velpar DF, # 352-581

Other: \_\_\_\_\_

Other: \_\_\_\_\_

## Additional Requirements

☐ Neighbor Notification: \_\_\_\_\_☐ Wetland Protection: \_\_\_\_\_☐ Open Water/Rainfall: \_\_\_\_\_☐ T/E Protection: \_\_\_\_\_☐ Other: \_\_\_\_\_Date State Notification Submitted: 7/09/07

Notes: 15-day waiting period cannot be waived for aerial spray.

Full name of all applicators and trainees applying pesticide must be recorded. All information must be recorded within 30 days following the pesticide application.



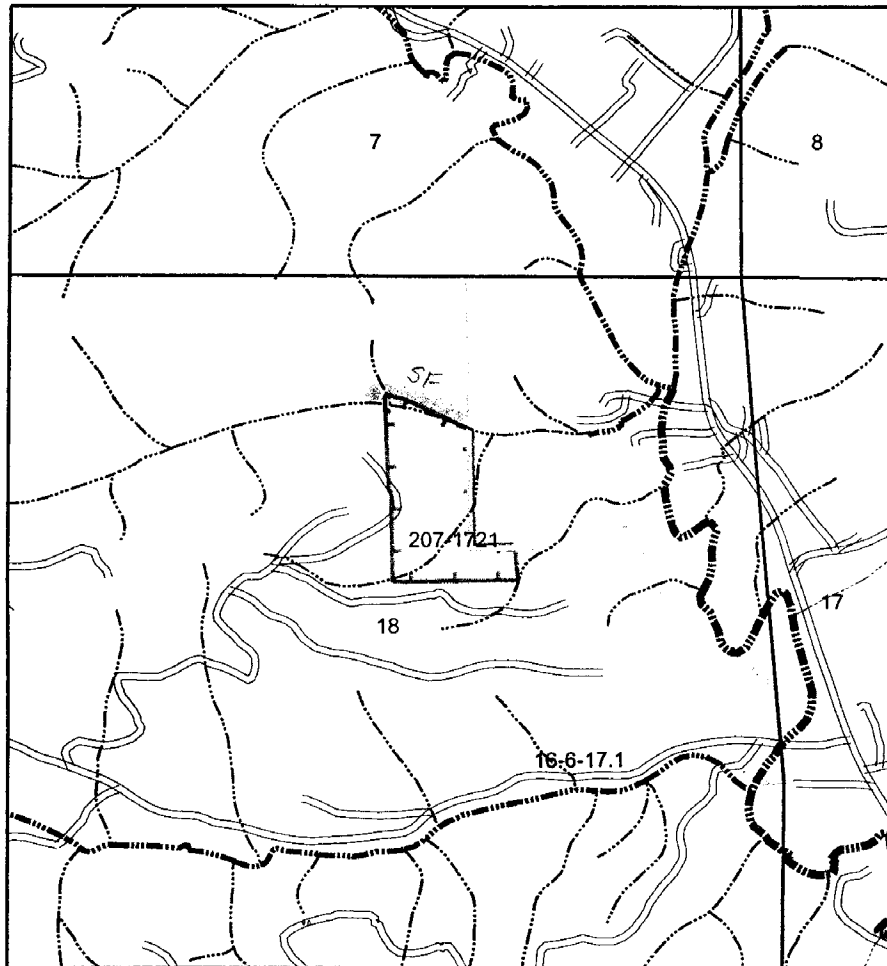
Weyerhaeuser Company  
South Valley Western Timberlands  
P.O. Box 1819, Eugene, OR 97440  
(541) 744-4600 (541) 746-2511 [24 hrs.]

Aerial Herbicide Application Report

District: South Valley

Season Fall-07

Area/Road No. Michaels Cr Salvage



Sec(s)	<u>18</u>		
Twp(s)	<u>165</u>		
Rge(s)	<u>6W</u>		

Elevation: \_\_\_\_\_ Scale 1" = 1,000

Unit(s)	Date(s)	Time of Day (Begin/End)
<u>1721</u>		<u>/</u>
		<u>/</u>
		<u>/</u>

Type of Equipment: \_\_\_\_\_

Application Method: Aerial

Contractor/Co.: \_\_\_\_\_

Full name of applicator/certification #: \_\_\_\_\_

FAA No.: \_\_\_\_\_

Boom Type: \_\_\_\_\_

Nozzle Size: \_\_\_\_\_

Pressure: \_\_\_\_\_

Date	Time	Temp °F/°F	Wind Dir/Spd	RH%

Reforestation Unit #: \_\_\_\_\_

Chemical Supplier: Helena Wilbur-Ellis

Containers rinsed at least 3x & recycled

Comments: \_\_\_\_\_

Date \_\_\_\_\_ By \_\_\_\_\_

Note: This record shall be kept for 3 years in accordance with ORS 634.146.

		Chemical/Ac (Trade Name)	Surfactant-Carrier/Ac					Water G/Acre	Total G/Acre	Site Prep	Release	Target Species
Unit	Acres	Chemical										
<u>1721</u>	<u>5</u>									<u>X</u>		<u>VM, Fern, Hazel Redwood</u>
Actual												

Written plan required? Yes ☒ No ☐

Resource to be protected: SF - North end of unit

Submitted to: OPF Veneta Date 7/9/07

Contractor Signed: \_\_\_\_\_ Date \_\_\_\_\_

State Approved Date: \_\_\_\_\_

Accord Conc., #62719-324

Arsenal AC, #241-299

Chopper, #241-296

Conifer-90, #34704-689

Escort, #352-439

Other: \_\_\_\_\_

Garlon 4, #464-554

Oust XP, #352-601

Transline, #62719-259

Velpar DF, # 352-581

Other: \_\_\_\_\_

Other: \_\_\_\_\_

Additional Requirements

☐ Neighbor Notification: \_\_\_\_\_

☐ Wetland Protection: \_\_\_\_\_

☐ Open Water/Rainfall: \_\_\_\_\_

☐ T/E Protection: \_\_\_\_\_

☐ Other: \_\_\_\_\_

Date State Notification Submitted: 7/9/07

Notes: 15-day waiting period cannot be waived for aerial spray.

Full name of all applicators and trainees applying pesticide must be recorded. All information must be recorded within 30 days following the pesticide application.

## WRITTEN PLAN OF OPERATION FOR AERIAL HERBICIDE APPLICATION

Weyerhaeuser Company is planning aerial broadcast spray applications targeting broadleaf and/or herbaceous vegetation near protected resources. This letter is our submission of a written plan of operation for activities within 100 feet of protected resources. The attached plat shows the unit boundaries and resources to be protected. Chemical will not be mixed, handled or staged with 100 feet of protected resources.

No herbicide will be directly applied within 60 feet of the high water mark of any protected resource defined as F or D stream, lakes, significant wetlands and other areas of standing open water greater than one-quarter acre at the time of application. No treatment of timbered buffers left during harvest within 100 feet of protected resources will be done. All application will be done in compliance with the Oregon Forest Practices Rules and label instructions. The helicopter pilot will have a current map and/or aerial photo showing locations of the unit boundaries and resources requiring protection. Application of herbicide within the 100 ft adjacent to the protected resources will be flown parallel to the stream.

Unit # 1721 Michaels C. Salvage

Legal Description: T16S 6W Sec 18

Stream & Classification SF North side of unit

Sincerely,

Date Submitted: 7/09/07

*Willie Branson*

Tally Patton, Forester

South Valley Area

\_\_\_\_\_  
Operator

\_\_\_\_\_  
Date

\_\_\_\_\_  
Forest Practices Forester

\_\_\_\_\_  
Date

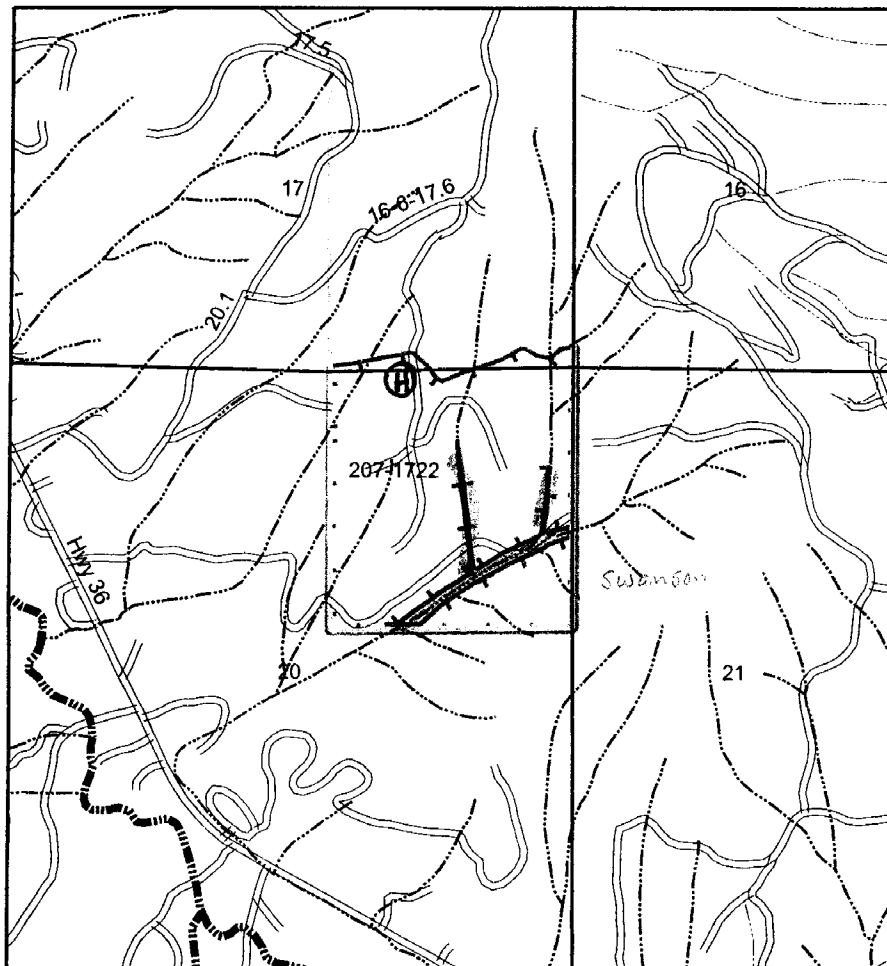
Weyerhaeuser Company  
South Valley Western Timberlands  
P.O. Box 1819, Eugene, OR 97440  
(541) 744-4600 (541) 746-2511 [24 hrs.]

Aerial Herbicide Application Report

District: South Valley

Season Fall 07

Area/Road No. Long Tom 20



Sec(s)	<u>1720</u>		
Twp(s)	<u>16S</u>		
Rge(s)	<u>6W</u>		

Elevation: \_\_\_\_\_ Scale 1" = 1,000

Unit(s)	Date(s)	Time of Day (Begin/End)
<u>1722</u>		<u>/</u>
		<u>/</u>
		<u>/</u>

Type of Equipment: \_\_\_\_\_  
Application Method: Aerial  
Contractor/Co.: \_\_\_\_\_  
Full name of applicator/certification #: \_\_\_\_\_

FAA No.: \_\_\_\_\_  
Boom Type: \_\_\_\_\_  
Nozzle Size: \_\_\_\_\_  
Pressure: \_\_\_\_\_

Date	Time	Temp °F/°F	Wind Dir/Spd	RH%

Reforestation Unit #: \_\_\_\_\_  
Chemical Supplier: Helena Wilbur-Ellis  
Containers rinsed at least 3x & recycled  
Comments: \_\_\_\_\_

Date \_\_\_\_\_ By \_\_\_\_\_

Note: This record shall be kept for 3 years in accordance with ORS 634.146.

		Chemical/Ac (Trade Name)		Surfactant-Carrier/Ac									
Unit	Acres	Chemical						Water G/Acre	Total G/Acre	Site Prep	Release	Target Species	
<u>1722</u>	<u>39</u>									<u>X</u>		<u>Haz. 2nd M. Bl. 1000</u>	
Actual													

Written plan required? Yes ☒ No ☐

Resource to be protected: SF DWS

Submitted to: ORF-Veneta Date 7/09/07

Contractor Signed: \_\_\_\_\_ Date \_\_\_\_\_

State Approved Date: \_\_\_\_\_

Accord Conc., #62719-324

Arsenal AC, #241-299

Chopper, #241-296

Conifer-90, #34704-689

Escort, #352-439

Other: \_\_\_\_\_

Garlon 4, #464-554

Oust XP, #352-601

Transline, #62719-259

Velpar DF, # 352-581

Other: \_\_\_\_\_

Other: \_\_\_\_\_

Additional Requirements

- ☐ Neighbor Notification: \_\_\_\_\_
- ☐ Wetland Protection: \_\_\_\_\_
- ☐ Open Water/Rainfall: \_\_\_\_\_
- ☐ T/E Protection: \_\_\_\_\_
- ☐ Other: \_\_\_\_\_

Date State Notification Submitted: 7/09/07

Notes: 15-day waiting period cannot be waived for aerial spray.

Full name of all applicators and trainees applying pesticide must be recorded. All information must be recorded within 30 days following the pesticide application.

## WRITTEN PLAN OF OPERATION FOR AERIAL HERBICIDE APPLICATION

Weyerhaeuser Company is planning aerial broadcast spray applications targeting broadleaf and/or herbaceous vegetation near protected resources. This letter is our submission of a written plan of operation for activities within 100 feet of protected resources. The attached plat shows the unit boundaries and resources to be protected. Chemical will not be mixed, handled or staged with 100 feet of protected resources.

No herbicide will be directly applied within 60 feet of the high water mark of any protected resource defined as F or D stream, lakes, significant wetlands and other areas of standing open water greater than one-quarter acre at the time of application. No treatment of timbered buffers left during harvest within 100 feet of protected resources will be done. All application will be done in compliance with the Oregon Forest Practices Rules and label instructions. The helicopter pilot will have a current map and/or aerial photo showing locations of the unit boundaries and resources requiring protection. Application of herbicide within the 100 ft adjacent to the protected resources will be flown parallel to the stream.

Unit # 1722 Long Tom 20  
Legal Description: T16S R6W Sec 20  
Stream & Classification SF, DWS

Sincerely,

Date Submitted: 7/09/07  
*Willie Bronson*

Tally Patton, Forester  
South Valley Area

\_\_\_\_\_  
Operator

\_\_\_\_\_  
Date

\_\_\_\_\_  
Forest Practices Forester

\_\_\_\_\_  
Date

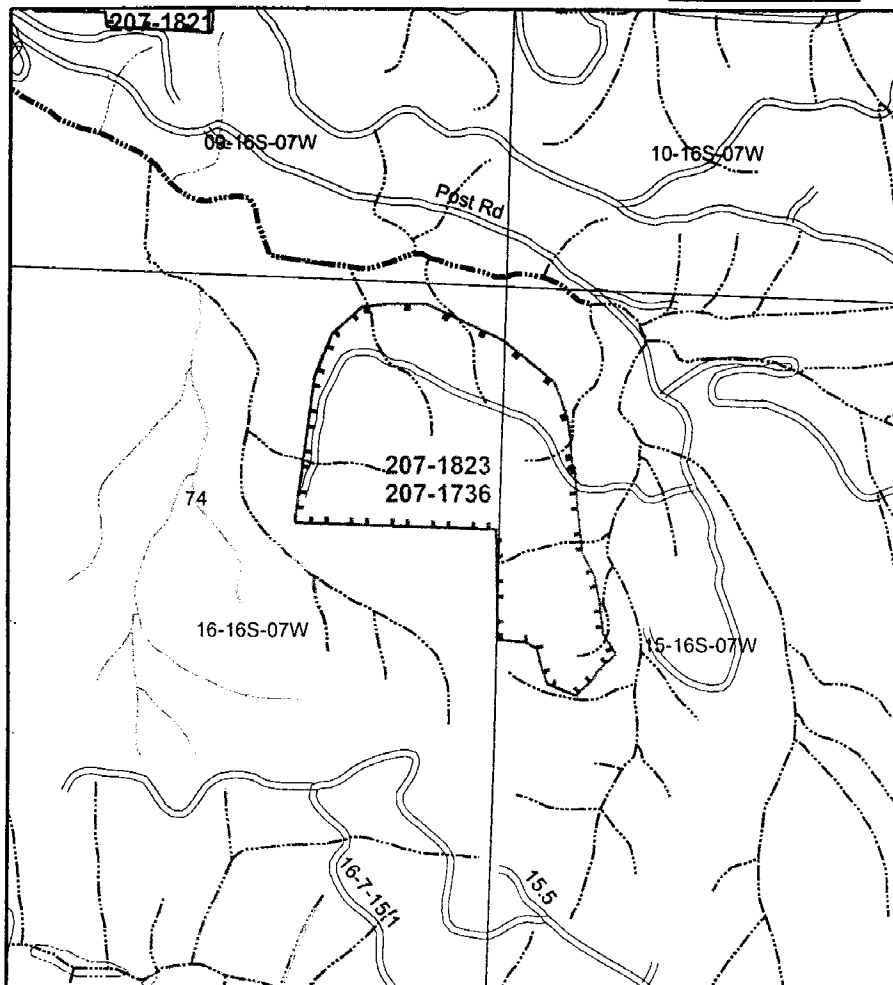
Weyerhaeuser Company  
South Valley Operations Western Timberlands  
P.O. Box 1819, Eugene, OR 97440  
(541) 744-4600 (541) 746-2511 [24 hrs.]

Area/Road No. Post Road South

Ground Herbicide Application Report

District: South Valley

Season Fall 07



Sec(s)	15,16		
Twp(s)	16S		
Rge(s)	7W		

Elevation: \_\_\_\_\_ Scale 1" = 1,000'

Type of Equipment: \_\_\_\_\_

Application Method: Hand

Contractor/Co.: \_\_\_\_\_

Full name of applicator/certification #: \_\_\_\_\_

Reforestation Unit #: \_\_\_\_\_

Estimated Trees/acre \_\_\_\_\_

Harvest Completion \_\_\_\_\_

Site Preparation Date \_\_\_\_\_

Meter-Jet@Specifications:

10 milliliters mix applied per tree

19 square feet treated (area per tree)

Chemical Supplier (Check One):

☐ Helena Chemical ☐ Wilbur Ellis

☐ Containers rinsed at least 3x & recycled

Comments: \_\_\_\_\_

Date \_\_\_\_\_ By \_\_\_\_\_

Unit	Acres	Chemical/Ac (Trade Name)					Surfactant-Carrier/Ac					Water G/Acre	Total G/Acre	Site Prep	Release	Target Species
		Chemical														
1136	55													X		Siberian, Quail, Vireos, Ferns ETC
Actual																

Note: This record shall be kept for 3 years in accordance with ORS 634.146.

Written plan required? Yes ☐ No ☒

Resource to be protected: R/F

Submitted to: \_\_\_\_\_ Date \_\_\_\_\_

Contractor Signed: \_\_\_\_\_ Date \_\_\_\_\_

State Approved Date: \_\_\_\_\_

Accord Conc, #62719-324  
Arsenal, #241-299  
Chopper, #241-296  
Clean Crop LV6 #34704-125  
Conifer-90, #34704-689  
Escort, #352-439  
Other: \_\_\_\_\_

Garlon 3A, #62719-37  
Garlon 4, #464-554  
Oust XP, #352-601  
Transline, #62719-259  
Velpar L, # 352-392  
Other: \_\_\_\_\_

**Additional Requirements**

- ☐ Neighbor Notification: \_\_\_\_\_
- ☐ Wetland Protection: \_\_\_\_\_
- ☐ Open Water/Rainfall: \_\_\_\_\_
- ☐ T/E Protection: \_\_\_\_\_
- ☐ Other: \_\_\_\_\_

Date State Notification Submitted: 7/09/07

Notes: 15-day waiting period cannot be waived for aerial spray.

Full name of all applicators and trainees applying pesticide must be recorded. All information must be recorded within 30 days following the pesticide application.

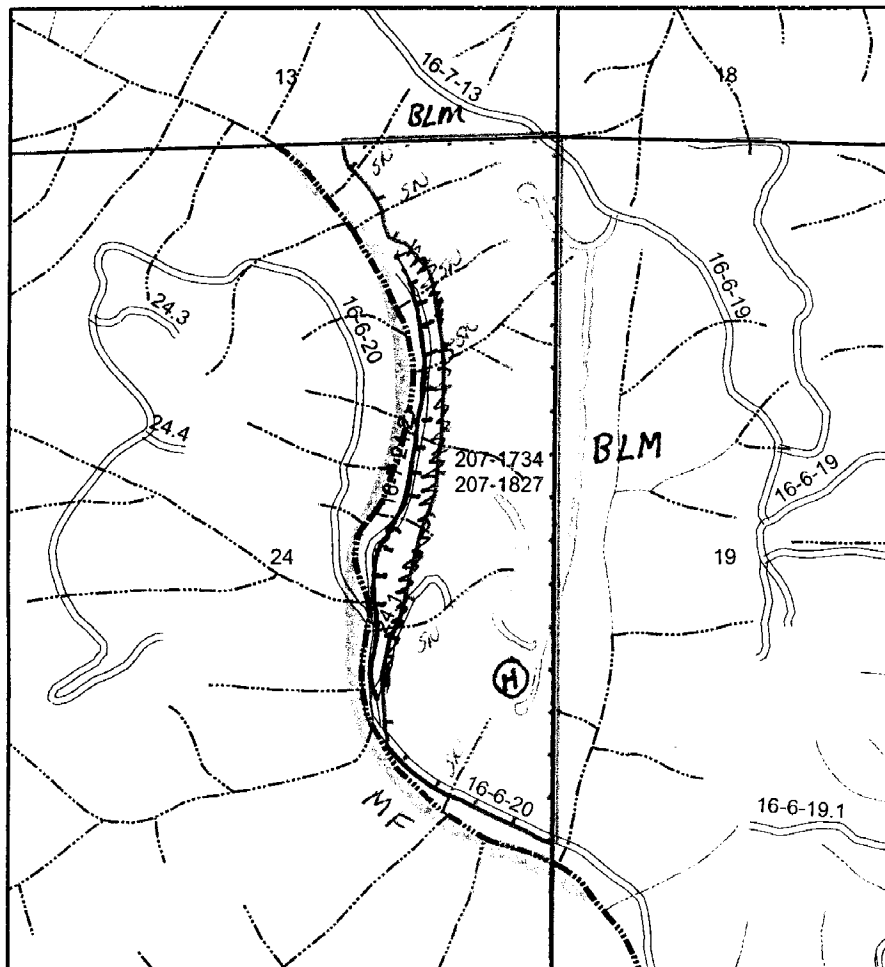
Weyerhaeuser Company  
South Valley Western Timberlands  
P.O. Box 1819, Eugene, OR 97440  
(541) 744-4600 (541) 746-2511 [24 hrs.]

Aerial Herbicide Application Report

District: South Valley

Season Fall 07

Area/Road No. 12th North



Sec(s)	24		
Twp(s)	16S		
Rge(s)	7W		

Elevation: \_\_\_\_\_ Scale 1" = 1,000

Unit(s)	Date(s)	Time of Day (Begin/End)
1734		/
		/
		/

Type of Equipment: \_\_\_\_\_  
Application Method: Aerial  
Contractor/Co.: \_\_\_\_\_  
Full name of applicator/certification #: \_\_\_\_\_

FAA No.: \_\_\_\_\_  
Boom Type: \_\_\_\_\_  
Nozzle Size: \_\_\_\_\_  
Pressure: \_\_\_\_\_

Date	Time	Temp °F/°F	Wind Dir/Spd	RH%

Reforestation Unit #: \_\_\_\_\_  
Chemical Supplier: Helena Wilbur-Ellis  
Containers rinsed at least 3x & recycled  
Comments: \_\_\_\_\_

Date \_\_\_\_\_ By \_\_\_\_\_

Note: This record shall be kept for 3 years in accordance with ORS 634.146.

		Chemical/Ac (Trade Name)		Surfactant-Carrier/Ac							
Unit	Acres	Chemical				Water G/Acre	Total G/Acre	Site Prep	Release	Target Species	
1734	71							X		Black Pine, Sulfur Pine, Hardwood etc	
Actual											

Written plan required? Yes ☒ No ☐

Resource to be protected: MF Stream  
Submitted to: ODE Veneta Date 7/09/07  
Contractor Signed: \_\_\_\_\_ Date \_\_\_\_\_  
State Approved Date: \_\_\_\_\_

Accord Conc., #62719-324  
Arsenal AC, #241-299  
Chopper, #241-296  
Conifer-90, #34704-689  
Escort, #352-439  
Other: \_\_\_\_\_

Garlon 4, #464-554  
Oust XP, #352-601  
Transline, #62719-259  
Velpar DF, #352-581  
Other: \_\_\_\_\_  
Other: \_\_\_\_\_

Additional Requirements

- ☐ Neighbor Notification: \_\_\_\_\_
- ☐ Wetland Protection: \_\_\_\_\_
- ☐ Open Water/Rainfall: \_\_\_\_\_
- ☐ T/E Protection: \_\_\_\_\_
- ☐ Other: \_\_\_\_\_

Date State Notification Submitted: 7/09/07  
Notes: 15-day waiting period cannot be waived for aerial spray.  
Full name of all applicators and trainees applying pesticide must be recorded. All information must be recorded within 30 days following the pesticide application.



South Valley Timberlands  
P.O. Box 1819  
Eugene, OR 97440-1819  
541-744-4600 (phone)  
541-744-4688 (fax)

## WRITTEN PLAN OF OPERATION FOR AERIAL HERBICIDE APPLICATION

Weyerhaeuser Company is planning aerial broadcast spray applications targeting broadleaf and/or herbaceous vegetation near protected resources. This letter is our submission of a written plan of operation for activities within 100 feet of protected resources. The attached plat shows the unit boundaries and resources to be protected. Chemical will not be mixed, handled or staged with 100 feet of protected resources.

No herbicide will be directly applied within 60 feet of the high water mark of any protected resource defined as F or D stream, lakes, significant wetlands and other areas of standing open water greater than one-quarter acre at the time of application. No treatment of timbered buffers left during harvest within 100 feet of protected resources will be done. All application will be done in compliance with the Oregon Forest Practices Rules and label instructions. The helicopter pilot will have a current map and/or aerial photo showing locations of the unit boundaries and resources requiring protection. Application of herbicide within the 100 ft adjacent to the protected resources will be flown parallel to the stream.

Unit # 1734 V.H. North  
Legal Description: T16S-7W Sec 24  
Stream & Classification ME west side of unit

Sincerely,

Date Submitted: 7/09/07

*Willie Branson*

Tally Patton, Forester  
South Valley Area

\_\_\_\_\_  
Operator

\_\_\_\_\_  
Date

\_\_\_\_\_  
Forest Practices Forester

\_\_\_\_\_  
Date

Weyerhaeuser Company  
South Valley Western Timberlands  
P.O. Box 1819, Eugene, OR 97440  
(541) 744-4600 (541) 746-2511 [24 hrs.]

Aerial Herbicide Application Report

District: South Valley

Season Fall 07

Area/Road No. Bear Vrk

Sec(s)	24		
Twp(s)	16S		
Rge(s)	7W		

Elevation: \_\_\_\_\_ Scale 1" = 1,000

Unit(s)	Date(s)	Time of Day (Begin/End)
1725		/
		/
		/

Type of Equipment: \_\_\_\_\_

Application Method: Aerial

Contractor/Co.: \_\_\_\_\_

Full name of applicator/certification #: \_\_\_\_\_

FAA No.: \_\_\_\_\_

Boom Type: \_\_\_\_\_

Nozzle Size: \_\_\_\_\_

Pressure: \_\_\_\_\_

Date	Time	Temp °F/°F	Wind Dir/Spd	RH%

Reforestation Unit #: \_\_\_\_\_

Chemical Supplier: Helena Wilbur-Ellis

Containers rinsed at least 3x & recycled

Comments: \_\_\_\_\_

Date \_\_\_\_\_ By \_\_\_\_\_

Note: This record shall be kept for 3 years in accordance with ORS 634.146.

Unit	Acres	Chemical/Ac (Trade Name)				Surfactant-Carrier/Ac				Total G/Acre	Site Prep	Release	Target Species
		Chemical											
1725	80										X		Sidal, DM, H, and from etc.
Actual													

Written plan required? Yes ☐ No ☒

Resource to be protected: N/A

Submitted to: \_\_\_\_\_ Date \_\_\_\_\_

Contractor Signed: \_\_\_\_\_ Date \_\_\_\_\_

State Approved Date: \_\_\_\_\_

Accord Conc., #62719-324

Arsenal AC, #241-299

Chopper, #241-296

Conifer-90, #34704-689

Escort, #352-439

Other: \_\_\_\_\_

Garlon 4, #464-554

Oust XP, #352-601

Transline, #62719-259

Velpar DF, # 352-581

Other: \_\_\_\_\_

Other: \_\_\_\_\_

Additional Requirements

☐ Neighbor Notification: \_\_\_\_\_

☐ Wetland Protection: \_\_\_\_\_

☐ Open Water/Rainfall: \_\_\_\_\_

☐ T/E Protection: \_\_\_\_\_

☐ Other: \_\_\_\_\_

Date State Notification Submitted: 7/09/07

Notes: 15-day waiting period cannot be waived for aerial spray.

Full name of all applicators and trainees applying pesticide must be recorded. All information must be recorded within 30 days following the pesticide application.