

State of Oregon
Department of Forestry / Department of Revenue
Notification number: 2008-781-50098 [78128147] Horton Area Spring Aerial Proj

Attached is the processed information from the Notification of Operation and/or Application for Permits.
Please review this information and retain for future reference.

[X] - Notice is given to the State Forester that an operation will be conducted on the lands described herein (ORS 527.670).

[X] - A permit to operate power driven machinery is issued for the lands described herein (ORS 477.625)

I. WHERE TIMBER HARVESTING IS PART OF THE PROPOSED OPERATION:

District: **Western Lane**
Office: **Veneta**

County: **Lane**
WOSTOT:

Received by ODF on January 29, 2008 at 1000

A. NOTICE TO TIMBER OWNER: Party owning the harvested timber at the point it is first measured is shown in the section marked TIMBER OWNER and is responsible for payment of Oregon timber taxes.

B. NOTICE TO LAND OWNER: Party shown in the section marked LAND OWNER is responsible for reforestation of the site if so required.

15 DAY WAITING PERIOD REQUIRED

II. WRITTEN PLANS:

- A WRITTEN PLAN may be required before certain activities can commence on the Operation.

A WRITTEN PLAN may be required for the situations indicated by an below. A WRITTEN PLAN must be submitted or a WRITTEN WAIVER must be obtained from the State Forester before any portion of the operation may commence.

- Within 100 feet of a large lake or Type F or Type D stream. [OAR 629-605-170(1)(a)]

- Within 300 feet of a wildlife resource site listed in the 1984 ODF/ODFW Cooperative Agreement. [OAR 629-605-170(1)(b)]

- Within 300 feet of any resource identified in the Divisions 645 or 665 of the administrative rules. [OAR 629-605-170(1)(c)]

- Within 300 feet of a state or federally listed threatened or endangered wildlife resource site. [OAR 629-605-170(1)(d)]

***** NOTICE *****

The State Forester has determined that the following items requiring your attention are located within or adjacent to your operation area:

- Concerns - Resources - Water

See Unit Information on subsequent pages for details.

Operator:

Weyerhaeuser Co-So Vly
P O Box 1819
Eugene, OR 97440
Phone: (541) 744-4600

Land owner:

Weyerhaeuser Co
P O Box 1819
Eugene, OR 97440
Phone: (541) 744-4600

Timber owner:

Phone:

Marvin D. Brown
State Forester

Rick Rogers
District Forester

Signed by **Willie Bronson** - representing the Land owner.

(Subscriber)

Unit: 1

Status: Active

Stewardship Forester: Paul Clements

Phone number: (541) 935-2283

Start date: 3/01/2008

End date: 12/31/2008

Site conditions: Lake or Stream within 100 ft
 Slope of 35% to 65%
 No mass soil movement

FP = L

FPA = H

Acres: 103

Feet:

Estimated harvest: MBF

Activity: Herbicide Application

Methods: Aerial

Brand name: Accord; OustXP/SFM; Hardball; VelparDF

Carrier: Transline; Crop Oil; Fighter F

Additives: Westar; Atrazine4L; Atrazine90WSP

App rate: None

Other information: Garlon3A; Garlon4/Tahoe3A/4E; 2,4-D

Sc	Twp	Rge	Government lot	N E				N W				S W				S E				Harv tax	Reg use
				n	n	s	s	n	n	s	s	n	n	s	s	n	n	s	s		
18	15S	06W																			WT1

Water Concern Information

Description	Classification	Rule
Alsea River Trib	F str-sm N str-sm Unknown class Mand written plan	170a

Unit: 2

Status: **Active**

Stewardship Forester: **Paul Clements**

Phone number: **(541) 935-2283**

Start date: **3/01/2008**

End date: **12/31/2008**

Site conditions: **Lake or Stream within 100 ft**
Slope of 35% to 65%
No mass soil movement

FP = L

FPA = H

Acres: **7**

Feet:

Estimated harvest: MBF

Activity: **Herbicide Application**

Methods: **Aerial**

Brand name: **See Unit 1**

Carrier: **None**

Additives: **None**

App rate: **None**

Sc	Twp	Rge	Government lot	N E				N W				S W				S E				Harv tax	Reg use
				n	n	s	s	n	n	s	s	n	n	s	s	n	n	s	s		
				e	w	w	e	e	w	w	e	e	w	w	e	e	w	w	e		
06	16S	06W															X	X			WT1

Unit: 3

Status: Active

Stewardship Forester: Paul Clements

Phone number: (541) 935-2283

Start date: 3/01/2008

End date: 12/31/2008

Site conditions: Lake or Stream within 100 ft
 Slope of 35% to 65%
 No mass soil movement

FP = L

FPA = H

Acres: 91

Feet:

Estimated harvest: MBF

Activity: Herbicide Application

Methods: Aerial

Brand name: See Unit 1

Carrier: None

Additives: None

App rate: None

Sc	Twp	Rge	Government lot	NE				NW				SW				SE				Harv tax	Reg use	
				n	n	s	s	n	n	s	s	n	n	s	s	n	n	s	s			
05	16S	06W												X	X	X						WT1
08	16S	06W		X				X	X													WT1

Water Concern Information

Description	Classification	Rule
Long Tom River	F str-med Unknown class Mand written plan	170a

Unit: 4

Status: **Active**

Stewardship Forester: **Paul Clements**

Phone number: **(541) 935-2283**

Start date: **3/01/2008**

End date: **12/31/2008**

Site conditions: **Lake or Stream within 100 ft**
Slope of 35% to 65%
No mass soil movement

FP = L

FPA = H

Acres: **43**

Feet:

Estimated harvest: **MBF**

Activity: **Herbicide Application**

Methods: **Aerial**

Brand name: **See Unit 1**

Carrier: **None**

Additives: **None**

App rate: **None**

Sc	Twp	Rge	Government lot	N E				N W				S W				S E				Harv tax	Reg use
				n	n	s	s	n	n	s	s	n	n	s	s	n	n	s	s		
08	16S	06W						X	X												WT1

Water Concern Information

Description	Classification	Rule
Long Tom River	F str-med Unknown class Mand written plan	170a

Unit: 5

Status: Active

Stewardship Forester: Paul Clements

Phone number: (541) 935-2283

Start date: 3/01/2008 End date: 12/31/2008

Site conditions: Lake or Stream within 100 ft
 Slope of 0% to 35%
 No mass soil movement

FP = L

FPA = H

Acres: 18 Feet: Estimated harvest: MBF

Activity: Herbicide Application

Methods: Aerial

Brand name: See Unit 1

Carrier: None

Additives: None

App rate: None

Sc	Twp	Rge	Government lot	N E				N W				S W				S E				Harv tax	Reg use
				n	n	s	s	n	n	s	s	n	n	s	s	n	n	s	s		
17	16S	06W					X														WT1

Water Concern Information

Description	Classification	Rule
Lon Tom River Trib	Unknown class	

Unit: 6

Status: **Active**

Stewardship Forester: **Paul Clements**

Phone number: **(541) 935-2283**

Start date: **3/01/2008**

End date: **12/31/2008**

Site conditions: **Lake or Stream within 100 ft**
Slope of 0% to 35%
No mass soil movement

FP = L

FPA = H

Acres: **21**

Feet:

Estimated harvest: **MBF**

Activity: **Herbicide Application**

Methods: **Aerial**

Brand name: **See Unit 1**

Carrier: **None**

Additives: **None**

App rate: **None**

Sc	Twp	Rge	Government lot	N E				N W				S W				S E				Harv tax	Reg use
				n	n	s	s	n	n	s	s	n	n	s	s	n	n	s	s		
				e	w	w	e	e	w	w	e	e	w	w	e	e	w	w	e		
17	16S	06W														X			X		WT1

Water Concern Information

Description

Classification

Rule

Long Tom River Trib

Unknown class

Unit: 7

Status: **Active**

Stewardship Forester: **Paul Clements**

Phone number: **(541) 935-2283**

Start date: **3/01/2008**

End date: **12/31/2008**

Site conditions: **Lake or Stream within 100 ft**
Slope greater 65%
No mass soil movement

FP = L

FPA = H

Acres: **110**

Feet:

Estimated harvest: **MBF**

Activity: **Herbicide Application**

Methods: **Aerial**

Brand name: **See Unit 1**

Carrier: **None**

Additives: **None**

App rate: **None**

Sc	Twp	Rge	Government lot	N E				N W				S W				S E				Harv tax	Reg use
				n	n	s	s	n	n	s	s	n	n	s	s	n	n	s	s		
				e	w	w	e	e	w	w	e	e	w	w	e	e	w	w	e		
22	16S	07W						X	X	X	X										WT1

Water Concern Information

Description	Classification	Rule
Fish Cr/N Fk Fish Cr	Unknown class	

Unit: 8

Status: Active

Stewardship Forester: Paul Clements

Phone number: (541) 935-2283

Start date: 3/01/2008

End date: 12/31/2008

Site conditions: Lake or Stream within 100 ft
 Slope of 35% to 65%
 No mass soil movement

FP = L

FPA = H

Acres: 9

Feet:

Estimated harvest: MBF

Activity: Herbicide Application

Methods: Aerial

Brand name: See Unit 1

Carrier: None

Additives: None

App rate: None

Sc	Twp	Rge	Government lot	N E				N W				S W				S E				Harv tax	Reg use
				n	n	s	s	n	n	s	s	n	n	s	s	n	n	s	s		
				e	w	w	e	e	w	w	e	e	w	w	e	e	w	w	e		
24	16S	07W		X			X														WT1

Unit: 9

Status: Active

Stewardship Forester: Paul Clements

Phone number: (541) 935-2283

Start date: 3/01/2008

End date: 12/31/2008

Site conditions: Lake or Stream within 100 ft
 Slope of 35% to 65%
 No mass soil movement

FP = L

FPA = H

Acres: 81

Feet:

Estimated harvest: MBF

Activity: Herbicide Application

Methods: Aerial

Brand name: See Unit 1

Carrier: None

Additives: None

App rate: None

Sc	Twp	Rge	Government lot	N E				N W				S W				S E				Harv tax	Reg use
				n	n	s	s	n	n	s	s	n	n	s	s	n	n	s	s		
				e	w	w	e	e	w	w	e	e	w	w	e	e	w	w	e		
24	16S	07W						X	X	X		X	X								WT1

Water Concern Information

Description	Classification	Rule
Long Tom Trib	F str-sm N str-sm Mand written plan	170a

Unit: 10

Status: Active

Stewardship Forester: Paul Clements

Phone number: (541) 935-2283

Start date: 3/01/2008

End date: 12/31/2008

Site conditions: Lake or Stream within 100 ft
 Slope greater 65%
 No mass soil movement

FP = L

FPA = H

Acres: 69

Feet:

Estimated harvest: MBF

Activity: Herbicide Application

Methods: Aerial

Brand name: See Unit 1

Carrier: None

Additives: None

App rate: None

Sc	Twp	Rge	Government lot	N E				N W				S W				S E				Harv tax	Reg use
				n	n	s	s	n	n	s	s	n	n	s	s	n	n	s	s		
				e	w	w	e	e	w	w	e	e	w	w	e	e	w	w	e		
32	16S	07W		X	X	X	X				X										WT1

Water Concern Information

Description

Classification

Rule

Fish Creek Tribs

Unknown class

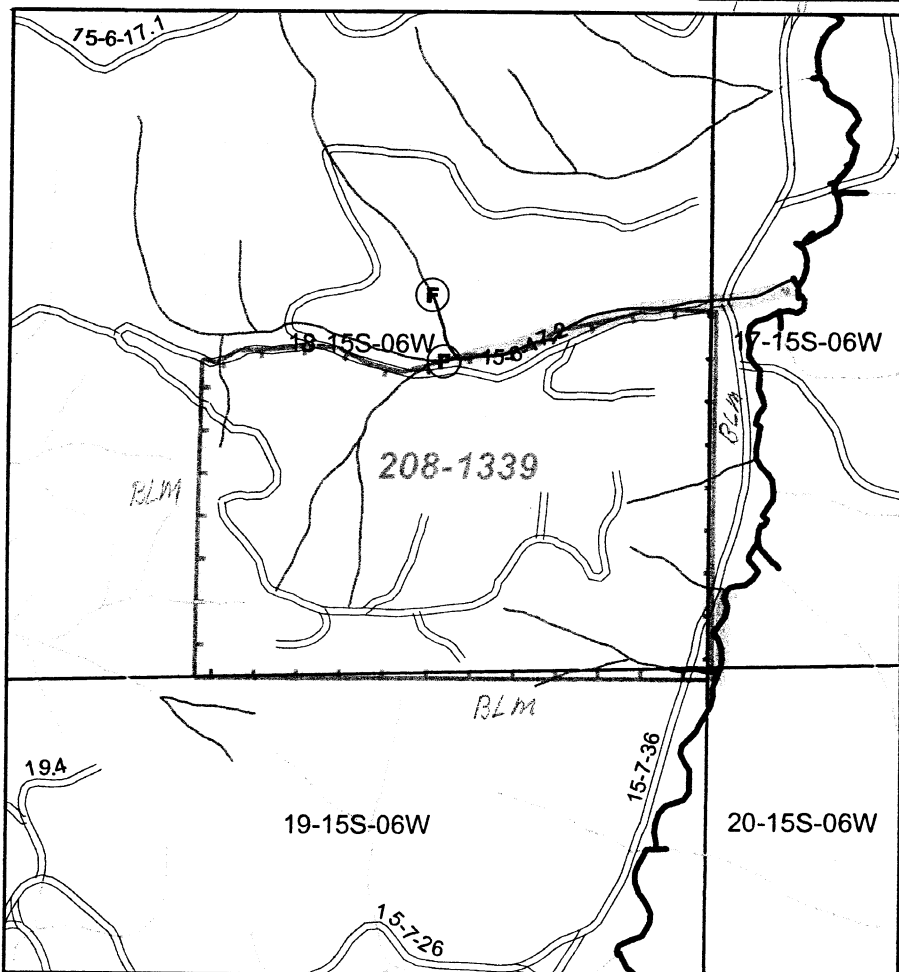
Weyerhaeuser Company
South Valley Western Timberlands
P.O. Box 1819, Eugene, OR 97440
(541) 744-4600 (541) 746-2511 [24 hrs.]

Aerial Herbicide Application Report

Area/Road No. Alsea Headwaters

District: South Valley

Season Spring 08



Sec(s)	18		
Twp(s)	15S		
Rge(s)	6W		

Elevation: _____ Scale 1" = 1,000

Unit(s)	Date(s)	Time of Day (Begin/End)
1339		/
		/
		/

Type of Equipment: _____
Application Method: Aerial
Contractor/Co.: _____
Full name of applicator/certification #: _____

FAA No.: _____
Boom Type: _____
Nozzle Size: _____
Pressure: _____

Date	Time	Temp °F/°F	Wind Dir/Spd	RH%

Reforestation Unit #: _____
Chemical Supplier: Helena Wilbur-Ellis
Containers rinsed at least 3x & recycled
Comments: _____

Date _____ By _____

Note: This record shall be kept for 3 years in accordance with ORS 634.146.

Unit	Acres	Chemical/Ac (Trade Name)		Surfactant-Carrier/Ac			Water G/Acre	Total G/Acre	Site Prep	Release	Target Species
		Chemical									
1339	103										
Actual											

Written plan required? Yes No

Resource to be protected: SF, MF
Submitted to: DOF-Veneta Date 11/29/08
Contractor Signed: _____ Date _____
State Approved Date: _____

Accord Conc., #62719-324
Arsenal AC, #241-299
Chopper, #241-296
Conifer-90, #34704-689
Escort, #352-439
Other: _____

Garlon 4, #464-554
Oust XP, #352-601
Transline, #62719-259
Velpar DF, # 352-581
Other: _____
Other: _____

Additional Requirements

- Neighbor Notification: _____
- Wetland Protection: _____
- Open Water/Rainfall: _____
- T/E Protection: _____
- Other: _____

Date State Notification Submitted: 11/29/08
Notes: 15-day waiting period cannot be waived for aerial spray.
Full name of all applicators and trainees applying pesticide must be recorded. All information must be recorded within 30 days following the pesticide application.



1339
Alsea Headwaters

South Valley Timberlands
P.O. Box 1819
Eugene, OR 97440-1819
541-744-4600 (phone)
541-744-4688 (fax)

WRITTEN PLAN OF OPERATION FOR AERIAL HERBICIDE APPLICATION

Weyerhaeuser Company is planning aerial broadcast spray applications targeting broadleaf and/or herbaceous vegetation near protected resources. This letter is our submission of a written plan of operation for activities within 100 feet of protected resources. The attached plat shows the unit boundaries and resources to be protected. Chemical will not be mixed, handled or staged with 100 feet of protected resources.

No herbicide will be directly applied within 60 feet of the high water mark of any protected resource defined as F or D stream, lakes, significant wetlands and other areas of standing open water greater than one-quarter acre at the time of application. No treatment of timbered buffers left during harvest within 100 feet of protected resources will be done. All application will be done in compliance with the Oregon Forest Practices Rules and label instructions. The helicopter pilot will have a current map and/or aerial photo showing locations of the unit boundaries and resources requiring protection. Application of herbicide within the 100 ft adjacent to the protected resources will be flown parallel to the stream.

Unit # 1339 Alsea Headwaters
Legal Description: 155-6W-18
Stream & Classification MESF Tribs To Alsea River

Sincerely,

Date Submitted: 1/29/08

Willie Brennan

Tally Patton, Forester
South Valley Area

Operator

Date

Forest Practices Forester

Date

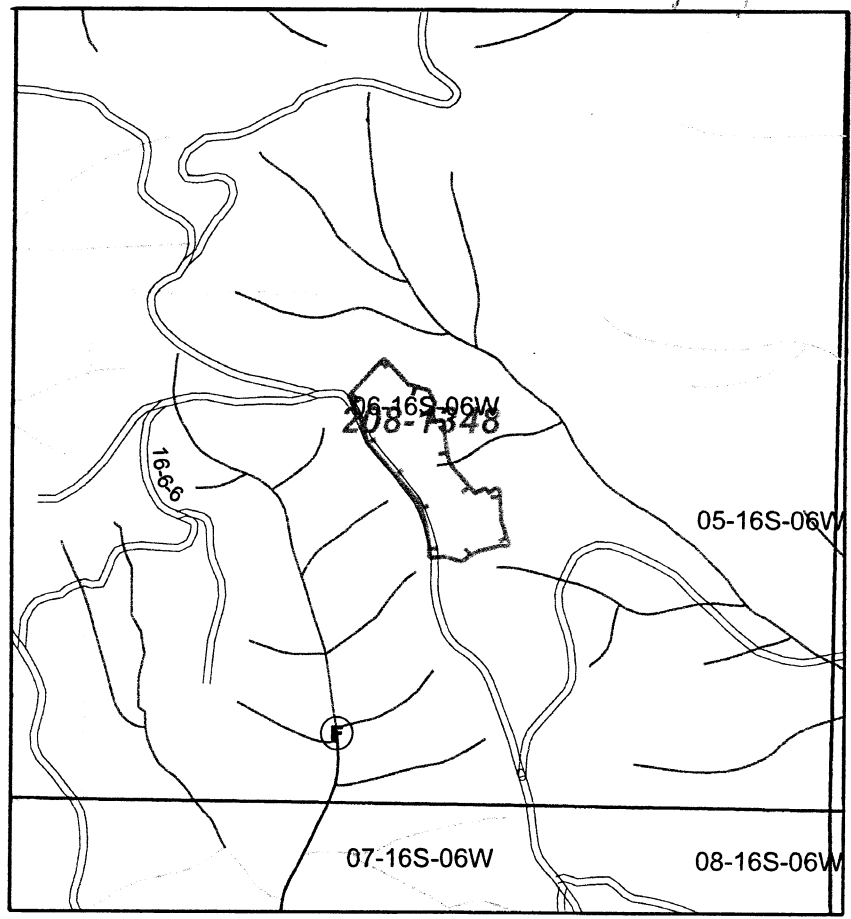
Weyerhaeuser Company
South Valley Western Timberlands
P.O. Box 1819, Eugene, OR 97440
(541) 744-4600 (541) 746-2511 [24 hrs.]

Aerial Herbicide Application Report

District: South Valley

Season Spring 08

Area/Road No. Upper Camp Salvage



Sec(s)	6		
Twp(s)	16S		
Rge(s)	6W		

Elevation: _____ Scale 1" = 1,000'

Unit(s)	Date(s)	Time of Day (Begin/End)
1348		/
		/
		/

Type of Equipment: _____
Application Method: _____
Contractor/Co.: _____
Full name of applicator/certification #: _____

FAA No.: _____
Boom Type: _____
Nozzle Size: _____
Pressure: _____

Date	Time	Temp °F/°F	Wind Dir/Spd	RH%

Reforestation Unit #: _____
Chemical Supplier: UAP Wilbur-Ellis
Containers rinsed at least 3x & recycled
Comments: _____

Date _____ By _____

Note: This record shall be kept for 3 years in accordance with ORS 634.146.

Unit	Acres	Chemical/Ac (Trade Name)		Surfactant-Carrier/Ac				Water G/Acre	Total G/Acre	Site Prep	Release	Target Species
		Chemical										
1348	7											
Actual												

Written plan required? Yes No

Resource to be protected: None
Submitted to: _____ Date _____
Contractor Signed: _____ Date _____
State Approved Date: _____

Accord Conc., #62719-324
Arsenal AC, #241-299
Chopper, #241-296
Conifer-90, #34704-689
Escort, #352-439
Other: _____

Garlon 4, #464-554
Oust XP, #352-601
Transline, #62719-259
Velpar DF, # 352-581
Other: _____
Other: _____

Additional Requirements

- Neighbor Notification: _____
- Wetland Protection: _____
- Open Water/Rainfall: _____
- T/E Protection: _____
- Other: _____

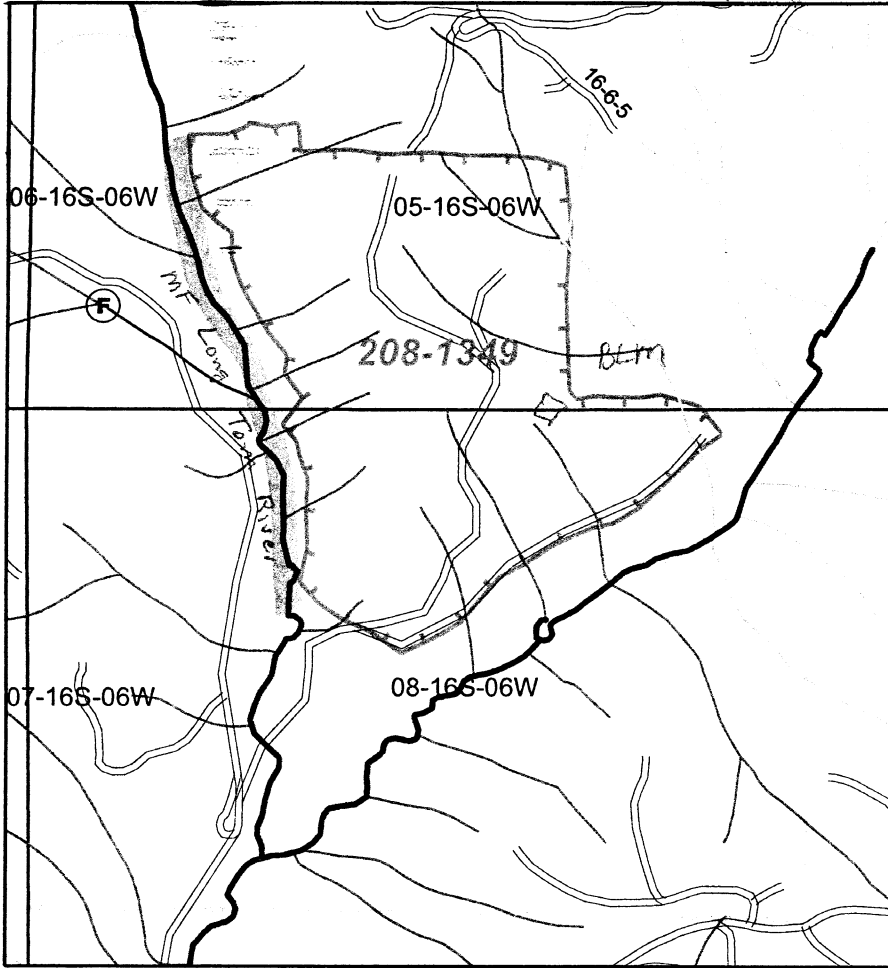
Date State Notification Submitted: 1/29/08
Notes: 15-day waiting period cannot be waived for aerial spray.
Full name of all applicators and trainees applying pesticide must be recorded. All information must be recorded within 30 days following the pesticide application.

Area/Road No. Longmire Joe East

Aerial Herbicide Application Report

District: **South Valley**

Season Spring 08



Sec(s)	<u>5/8</u>		
Twp(s)	<u>16S</u>		
Rge(s)	<u>6W</u>		

Elevation: _____ Scale 1" = 1,000

Unit(s)	Date(s)	Time of Day (Begin/End)
<u>1349</u>		<u>/</u>
		<u>/</u>
		<u>/</u>

Type of Equipment: _____
 Application Method: Aerial
 Contractor/Co.: _____
 Full name of applicator/certification #: _____

FAA No.: _____
 Boom Type: _____
 Nozzle Size: _____
 Pressure: _____

Date	Time	Temp °F/°F	Wind Dir/Spd	RH%

Reforestation Unit #: _____
 Chemical Supplier: Helena Wilbur-Ellis
 Containers rinsed at least 3x & recycled
 Comments: _____

Date _____ By _____

Note: This record shall be kept for 3 years in accordance with ORS 634.146.

Unit	Acres	Chemical/Ac (Trade Name)		Surfactant-Carrier/Ac		Water G/Acre	Total G/Acre	Site Prep	Release	Target Species
		Chemical								
<u>1349</u>	<u>91</u>									
Actual										

Written plan required? Yes No

Resource to be protected: MF - Longmire River
 Submitted to: ODF - Veneta Date 1/29/08
 Contractor Signed: _____ Date _____
 State Approved Date: _____

Accord Conc., #62719-324
 Arsenal AC, #241-299
 Chopper, #241-296
 Conifer-90, #34704-689
 Escort, #352-439
 Other: _____

Garlon 4, #464-554
 Oust XP, #352-601
 Transline, #62719-259
 Velpar DF, # 352-581
 Other: _____
 Other: _____

Additional Requirements

- Neighbor Notification: _____
- Wetland Protection: _____
- Open Water/Rainfall: _____
- T/E Protection: _____
- Other: _____

Date State Notification Submitted: 1/29/08

Notes: 15-day waiting period cannot be waived for aerial spray.
 Full name of all applicators and trainees applying pesticide must be recorded. All information must be recorded within 30 days following the pesticide application.



1349
Compass Joe East

South Valley Timberlands
P.O. Box 1819
Eugene, OR 97440-1819
541-744-4600 (phone)
541-744-4688 (fax)

WRITTEN PLAN OF OPERATION FOR AERIAL HERBICIDE APPLICATION

Weyerhaeuser Company is planning aerial broadcast spray applications targeting broadleaf and/or herbaceous vegetation near protected resources. This letter is our submission of a written plan of operation for activities within 100 feet of protected resources. The attached plat shows the unit boundaries and resources to be protected. Chemical will not be mixed, handled or staged with 100 feet of protected resources.

No herbicide will be directly applied within 60 feet of the high water mark of any protected resource defined as F or D stream, lakes, significant wetlands and other areas of standing open water greater than one-quarter acre at the time of application. No treatment of timbered buffers left during harvest within 100 feet of protected resources will be done. All application will be done in compliance with the Oregon Forest Practices Rules and label instructions. The helicopter pilot will have a current map and/or aerial photo showing locations of the unit boundaries and resources requiring protection. Application of herbicide within the 100 ft adjacent to the protected resources will be flown parallel to the stream.

Unit # 1349 Compass Joe East
Legal Description: 165-6W-Sec 5/8
Stream & Classification MF- Longstem River

Sincerely,

Date Submitted: 1/29/08

Willie Brennan

Tally Patton, Forester
South Valley Area

Operator

Date

Forest Practices Forester

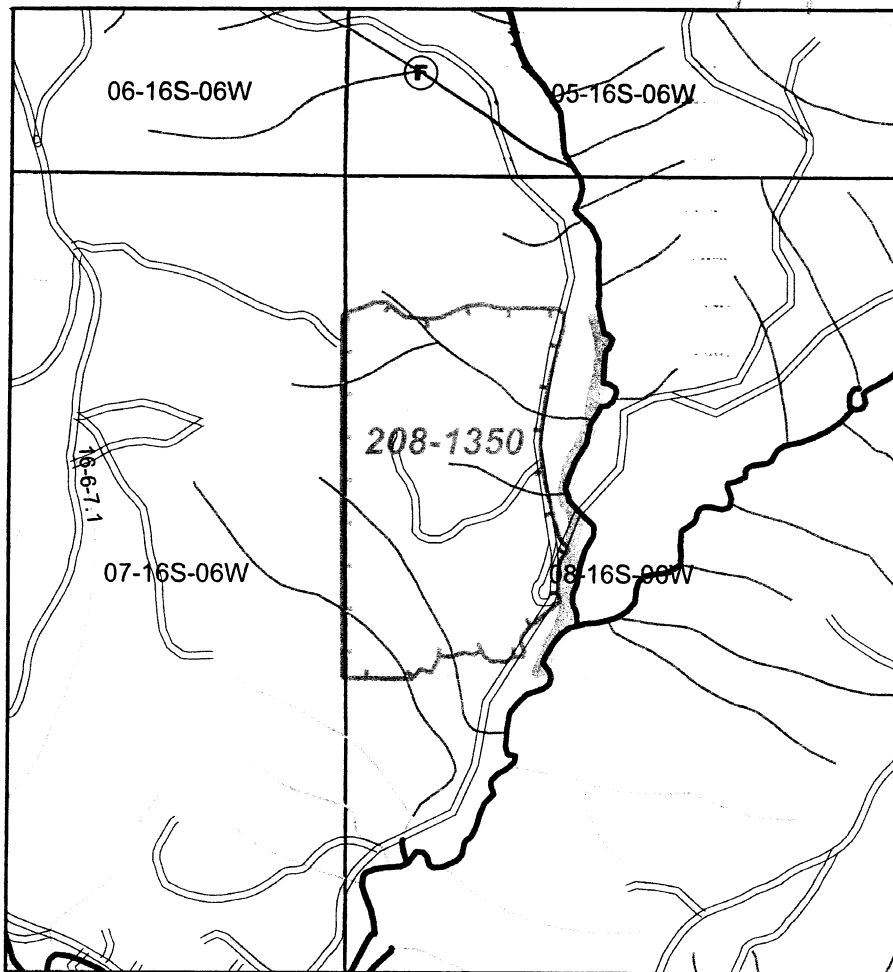
Date

Area/Road No. Long Tom River West

Aerial Herbicide Application Report

District: South Valley

Season Spring 08



Sec(s)	8		
Twp(s)	165		
Rge(s)	6W		

Elevation: _____ Scale 1" = 1,000

Unit(s)	Date(s)	Time of Day (Begin/End)
1350		/
		/
		/

Type of Equipment: _____
 Application Method: aerial
 Contractor/Co.: _____
 Full name of applicator/certification #: _____

FAA No.: _____
 Boom Type: _____
 Nozzle Size: _____
 Pressure: _____

Date	Time	Temp °F/°F	Wind Dir/Spd	RH%

Reforestation Unit #: _____
 Chemical Supplier: Helena Wilbur-Ellis
 Containers rinsed at least 3x & recycled
 Comments: _____

Date _____ By _____

Note: This record shall be kept for 3 years in accordance with ORS 634.146.

Unit	Acres	Chemical/Ac (Trade Name)				Surfactant-Carrier/Ac				Water G/Acre	Total G/Acre	Site Prep	Release	Target Species
		Chemical												
1350	43													
Actual														

Written plan required? Yes No

Resource to be protected: Long Tom River, MF
 Submitted to: ODF - Veneta Date 1/29/08
 Contractor Signed: _____ Date _____
 State Approved Date: _____

Accord Conc., #62719-324
 Arsenal AC, #241-299
 Chopper, #241-296
 Conifer-90, #34704-689
 Escort, #352-439
 Other: _____

Garlon 4, #464-554
 Oust XP, #352-601
 Transline, #62719-259
 Velpar DF, # 352-581
 Other: _____
 Other: _____

Additional Requirements

Neighbor Notification: _____
 Wetland Protection: _____
 Open Water/Rainfall: _____
 T/E Protection: _____
 Other: _____

Date State Notification Submitted: 1/29/08
Notes: 15-day waiting period cannot be waived for aerial spray.
 Full name of all applicators and trainees applying pesticide must be recorded. All information must be recorded within 30 days following the pesticide application.



1350
Lowpass Joe West

South Valley Timberlands
P.O. Box 1819
Eugene, OR 97440-1819
541-744-4600 (phone)
541-744-4688 (fax)

WRITTEN PLAN OF OPERATION FOR AERIAL HERBICIDE APPLICATION

Weyerhaeuser Company is planning aerial broadcast spray applications targeting broadleaf and/or herbaceous vegetation near protected resources. This letter is our submission of a written plan of operation for activities within 100 feet of protected resources. The attached plat shows the unit boundaries and resources to be protected. Chemical will not be mixed, handled or staged with 100 feet of protected resources.

No herbicide will be directly applied within 60 feet of the high water mark of any protected resource defined as F or D stream, lakes, significant wetlands and other areas of standing open water greater than one-quarter acre at the time of application. No treatment of timbered buffers left during harvest within 100 feet of protected resources will be done. All application will be done in compliance with the Oregon Forest Practices Rules and label instructions. The helicopter pilot will have a current map and/or aerial photo showing locations of the unit boundaries and resources requiring protection. Application of herbicide within the 100 ft adjacent to the protected resources will be flown parallel to the stream.

Unit # 1350 - Lowpass Joe West
Legal Description: 165-6W-5e-8
Stream & Classification MF Long Tom River

Sincerely,

Date Submitted: 1/29/08

Willie Brown

Tally Patton, Forester
South Valley Area

Operator

Date

Forest Practices Forester

Date

1351

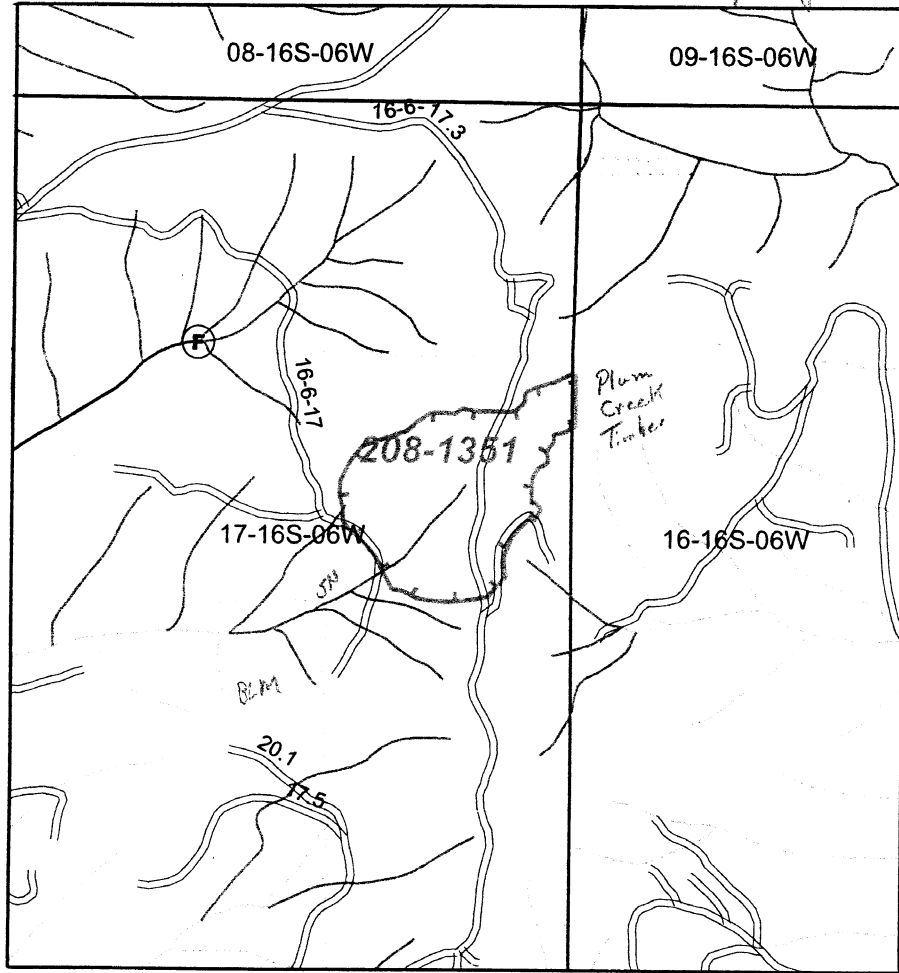
Weyerhaeuser Company
South Valley Western Timberlands
 P.O. Box 1819, Eugene, OR 97440
 (541) 744-4600 (541) 746-2511 [24 hrs.]

Area/Road No. Long Tom 17 North

Aerial Herbicide Application Report

District: **South Valley**

Season Spring 08



Sec(s)	<u>17</u>		
Twps)	<u>16S</u>		
Rge(s)	<u>6W</u>		

Elevation: _____ Scale 1" = 1,000

Unit(s)	Date(s)	Time of Day (Begin/End)
<u>1351</u>		<u>/</u>
		<u>/</u>
		<u>/</u>

Type of Equipment: _____
 Application Method: Aerial
 Contractor/Co.: _____
 Full name of applicator/certification #: _____

FAA No.: _____
 Boom Type: _____
 Nozzle Size: _____
 Pressure: _____

Date	Time	Temp °F/°F	Wind Dir/Spd	RH%

Reforestation Unit #: _____
 Chemical Supplier: Helena Wilbur-Ellis
Containers rinsed at least 3x & recycled
 Comments: _____

Date _____ By _____

Note: This record shall be kept for 3 years in accordance with ORS 634.146.

Unit	Acres	Chemical/Ac (Trade Name)				Surfactant-Carrier/Ac				Water G/Acre	Total G/Acre	Site Prep	Release	Target Species
		Chemical												
<u>1351</u>	<u>18</u>													
Actual														

Written plan required? Yes No

Resource to be protected: N/A
 Submitted to: _____ Date _____
 Contractor Signed: _____ Date _____
 State Approved Date: _____

Additional Requirements

Neighbor Notification: _____
 Wetland Protection: _____
 Open Water/Rainfall: _____
 T/E Protection: _____
 Other: _____

- Accord Conc., #62719-324
- Arsenal AC, #241-299
- Chopper, #241-296
- Conifer-90, #34704-689
- Escort, #352-439
- Other: _____
- Garlon 4, #464-554
- Oust XP, #352-601
- Transline, #62719-259
- Velpar DF, # 352-581
- Other: _____
- Other: _____

Date State Notification Submitted: 1/29/08
Notes: 15-day waiting period cannot be waived for aerial spray.
 Full name of all applicators and trainees applying pesticide must be recorded. All information must be recorded within 30 days following the pesticide application.

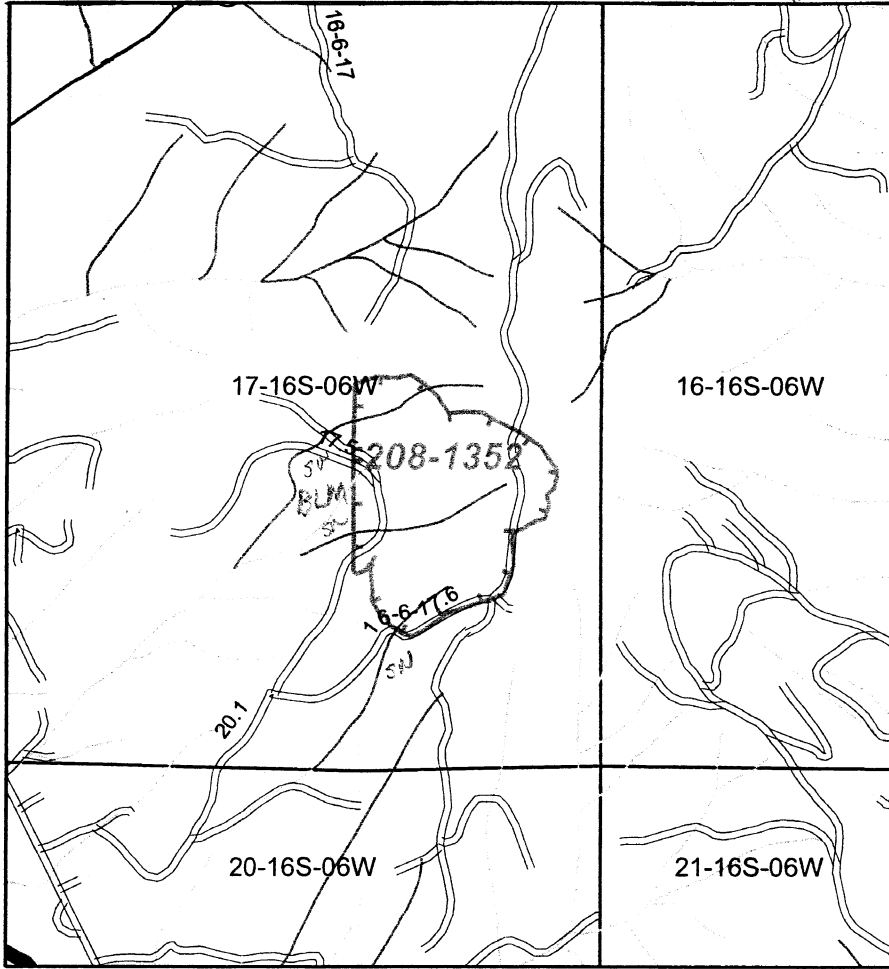
Weyerhaeuser Company
South Valley Western Timberlands
 P.O. Box 1819, Eugene, OR 97440
 (541) 744-4600 (541) 746-2511 [24 hrs.]

Area/Road No. Long Tom 17 South

Aerial Herbicide Application Report

District: **South Valley**

Season Spring 09



Sec(s)	<u>17</u>		
Twp(s)	<u>16S</u>		
Rge(s)	<u>6W</u>		

Elevation: _____ Scale 1" = 1,000

Unit(s)	Date(s)	Time of Day (Begin/End)
<u>1352</u>		<u>/</u>
		<u>/</u>
		<u>/</u>

Type of Equipment: _____
 Application Method: Aerial
 Contractor/Co.: _____
 Full name of applicator/certification #: _____

FAA No.: _____
 Boom Type: _____
 Nozzle Size: _____
 Pressure: _____

Date	Time	Temp °F/°F	Wind Dir/Spd	RH%

Reforestation Unit #: _____
 Chemical Supplier: Helena Wilbur-Ellis
Containers rinsed at least 3x & recycled
 Comments: _____

Date _____ By _____

Note: This record shall be kept for 3 years in accordance with ORS 634.146.

Unit	Acres	Chemical/Ac (Trade Name)				Surfactant-Carrier/Ac				Water G/Acre	Total G/Acre	Site Prep	Release	Target Species
		Chemical												
<u>1352</u>	<u>21</u>													
Actual														

Written plan required? Yes No

Resource to be protected: N/A
 Submitted to: _____ Date _____
 Contractor Signed: _____ Date _____
 State Approved Date: _____

Additional Requirements

- Neighbor Notification: _____
- Wetland Protection: _____
- Open Water/Rainfall: _____
- T/E Protection: _____
- Other: _____

Date State Notification Submitted: 1/29/09
Notes: 15-day waiting period cannot be waived for aerial spray.
 Full name of all applicators and trainees applying pesticide must be recorded. All information must be recorded within 30 days following the pesticide application.

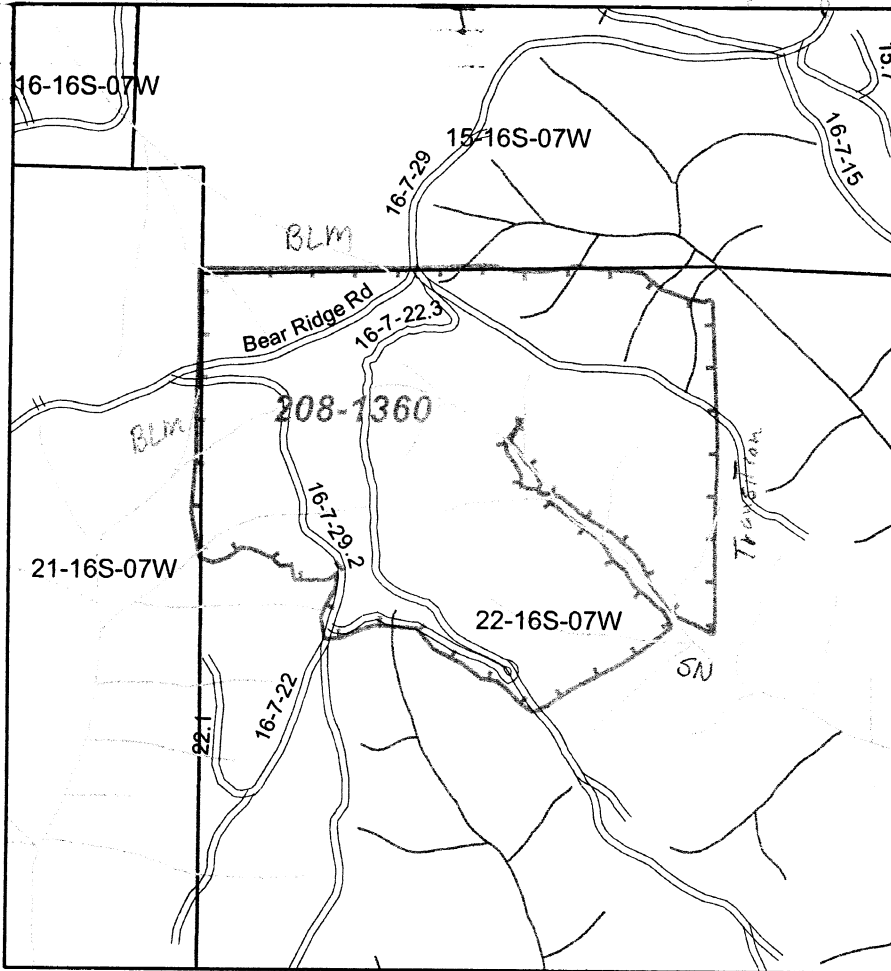
- Accord Conc., #62719-324
- Arsenal AC, #241-299
- Chopper, #241-296
- Conifer-90, #34704-689
- Escort, #352-439
- Other: _____
- Garlon 4, #464-554
- Oust XP, #352-601
- Transline, #62719-259
- Velpar DF, # 352-581
- Other: _____
- Other: _____

Area/Road No. Bear Ridge 22

Aerial Herbicide Application Report

District: South Valley

Season Spring 08



Sec(s)	22		
Twp(s)	16S		
Rge(s)	7W		

Elevation: _____ Scale 1" = 1,000

Unit(s)	Date(s)	Time of Day (Begin/End)
1360		/
		/
		/

Type of Equipment: _____
 Application Method: Aerial
 Contractor/Co.: _____
 Full name of applicator/certification #: _____

FAA No.: _____
 Boom Type: _____
 Nozzle Size: _____
 Pressure: _____

Date	Time	Temp °F/°F	Wind Dir/Spd	RH%

Reforestation Unit #: _____
 Chemical Supplier: Helena Wilbur-Ellis
Containers rinsed at least 3x & recycled
 Comments: _____

Date _____ By _____

Note: This record shall be kept for 3 years in accordance with ORS 634.146.

Unit	Acres	Chemical/Ac (Trade Name)				Surfactant-Carrier/Ac				Water G/Acre	Total G/Acre	Site Prep	Release	Target Species
		Chemical												
1360	110													
Actual														

Written plan required? Yes No

Resource to be protected: N/A
 Submitted to: _____ Date _____
 Contractor Signed: _____ Date _____
 State Approved Date: _____

Additional Requirements

Neighbor Notification: _____
 Wetland Protection: _____
 Open Water/Rainfall: _____
 T/E Protection: _____
 Other: _____

Date State Notification Submitted: 1/29/08
 Notes: 15-day waiting period cannot be waived for aerial spray.
 Full name of all applicators and trainees applying pesticide must be recorded. All information must be recorded within 30 days following the pesticide application.

- Accord Conc., #62719-324
- Arsenal AC, #241-299
- Chopper, #241-296
- Conifer-90, #34704-689
- Escort, #352-439
- Other: _____
- Garlon 4, #464-554
- Oust XP, #352-601
- Transline, #62719-259
- Velpar DF, # 352-581
- Other: _____
- Other: _____

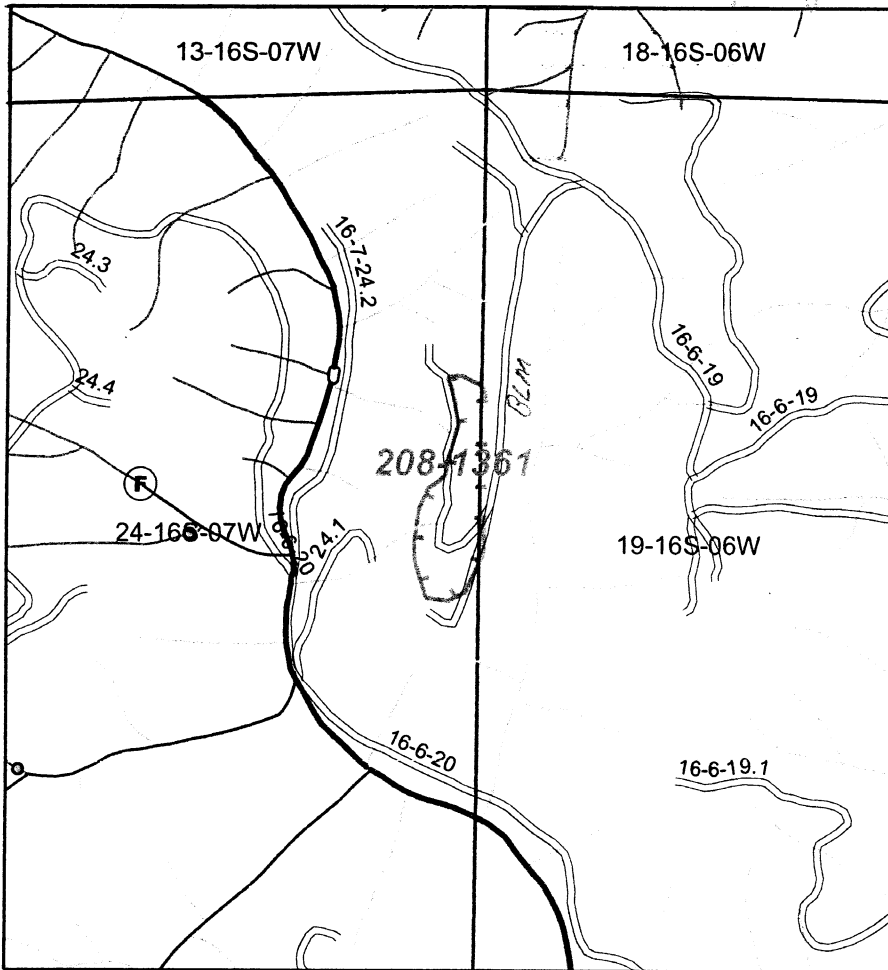
Weyerhaeuser Company
South Valley Western Timberlands
P.O. Box 1819, Eugene, OR 97440
(541) 744-4600 (541) 746-2511 [24 hrs.]

Aerial Herbicide Application Report

Area/Road No. V/K North

District: South Valley

Season Spring 08



Sec(s)	24		
Twp(s)	16S		
Rge(s)	7W		

Elevation: _____ Scale 1" = 1,000

Unit(s)	Date(s)	Time of Day (Begin/End)
1361		/
		/
		/

Type of Equipment: _____

Application Method: Aerial

Contractor/Co.: _____

Full name of applicator/certification #: _____

FAA No.: _____

Boom Type: _____

Nozzle Size: _____

Pressure: _____

Date	Time	Temp °F/°F	Wind Dir/Spd	RH%

Reforestation Unit #: _____

Chemical Supplier: Helena Wilbur-Ellis

Containers rinsed at least 3x & recycled

Comments: _____

Date _____ By _____

Note: This record shall be kept for 3 years in accordance with ORS 634.146.

Unit	Acres	Chemical/Ac (Trade Name)		Surfactant-Carrier/Ac		Water G/Acre	Total G/Acre	Site Prep	Release	Target Species
		Chemical								
1361	9									
Actual										

Written plan required? Yes No

Resource to be protected: None

Submitted to: _____ Date _____

Contractor Signed: _____ Date _____

State Approved Date: _____

Accord Conc., #62719-324
 Arsenal AC, #241-299
 Chopper, #241-296
 Conifer-90, #34704-689
 Escort, #352-439
 Other: _____

Garlon 4, #464-554
 Oust XP, #352-601
 Transline, #62719-259
 Velpar DF, # 352-581
 Other: _____
 Other: _____

Additional Requirements

- Neighbor Notification: _____
- Wetland Protection: _____
- Open Water/Rainfall: _____
- T/E Protection: _____
- Other: _____

Date State Notification Submitted: 1/29/08

Notes: 15-day waiting period cannot be waived for aerial spray. Full name of all applicators and trainees applying pesticide must be recorded. All information must be recorded within 30 days following the pesticide application.

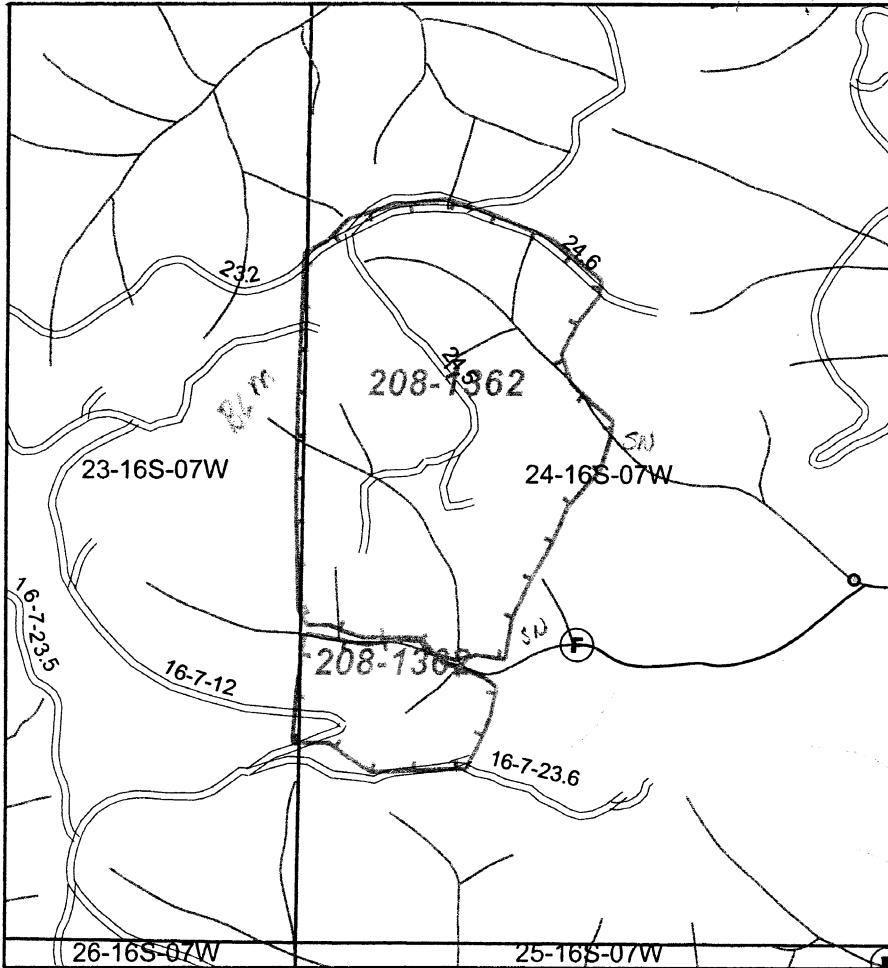
Weyerhaeuser Company
 South Valley Western Timberlands
 P.O. Box 1819, Eugene, OR 97440
 (541) 744-4600 (541) 746-2511 [24 hrs.]

Area/Road No. Bear Viik

Aerial Herbicide Application Report

District: South Valley

Season Spring 08



Sec(s)	24		
Twp(s)	16S		
Rge(s)	7W		

Elevation: _____ Scale 1" = 1,000

Unit(s)	Date(s)	Time of Day (Begin/End)
1362		/
		/
		/

Type of Equipment: _____
 Application Method: Aerial
 Contractor/Co.: _____
 Full name of applicator/certification #: _____

FAA No.: _____
 Boom Type: _____
 Nozzle Size: _____
 Pressure: _____

Date	Time	Temp °F/°F	Wind Dir/Spd	RH%

Reforestation Unit #: _____
 Chemical Supplier: Helena Wilbur-Ellis
 Containers rinsed at least 3x & recycled
 Comments: _____

Date _____ By _____

Note: This record shall be kept for 3 years in accordance with ORS 634.146.

Unit	Acres	Chemical/Ac (Trade Name)		Surfactant-Carrier/Ac			Water G/Acre	Total G/Acre	Site Prep	Release	Target Species
		Chemical									
1362	81										
Actual											

Written plan required? Yes No

Resource to be protected: None
 Submitted to: _____ Date _____
 Contractor Signed: _____ Date _____
 State Approved Date: _____

Accord Conc., #62719-324
 Arsenal AC, #241-299
 Chopper, #241-296
 Conifer-90, #34704-689
 Escort, #352-439
 Other: _____

Garlon 4, #464-554
 Oust XP, #352-601
 Transline, #62719-259
 Velpar DF, # 352-581
 Other: _____
 Other: _____

Additional Requirements

Neighbor Notification: _____
 Wetland Protection: _____
 Open Water/Rainfall: _____
 T/E Protection: _____
 Other: _____

Date State Notification Submitted: 1/29/08
 Notes: 15-day waiting period cannot be waived for aerial spray.
 Full name of all applicators and trainees applying pesticide must be recorded. All information must be recorded within 30 days following the pesticide application.

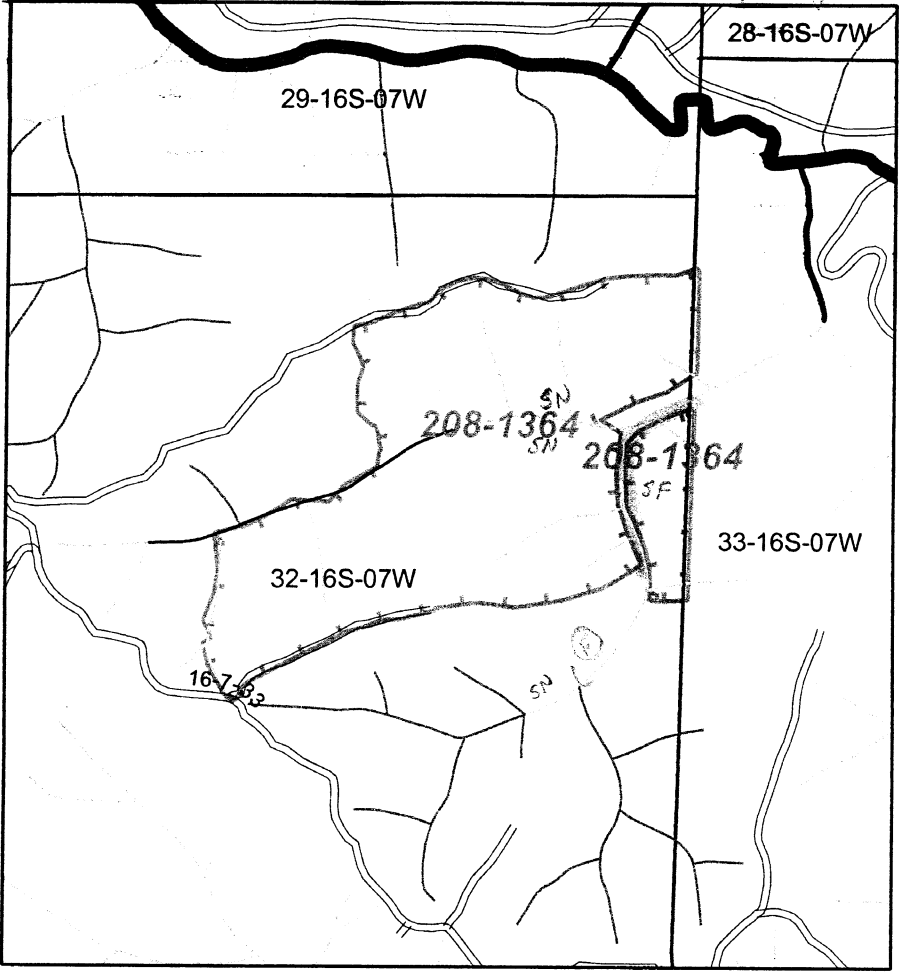
Weyerhaeuser Company
South Valley Western Timberlands
 P.O. Box 1819, Eugene, OR 97440
 (541) 744-4600 (541) 746-2511 [24 hrs.]

Area/Road No. Moak Road

Aerial Herbicide Application Report

District: **South Valley**

Season Spring 08



Sec(s)	<u>32</u>		
Twp(s)	<u>16S</u>		
Rge(s)	<u>7W</u>		

Elevation: _____ Scale 1" = 1,000

Unit(s)	Date(s)	Time of Day (Begin/End)
<u>1364</u>		<u>/</u>
		<u>/</u>
		<u>/</u>

Type of Equipment: _____
 Application Method: Aerial
 Contractor/Co.: _____
 Full name of applicator/certification #: _____

FAA No.: _____
 Boom Type: _____
 Nozzle Size: _____
 Pressure: _____

Date	Time	Temp °F/°F	Wind Dir/Spd	RH%

Reforestation Unit #: _____
 Chemical Supplier: Helena Wilbur-Ellis
 Containers rinsed at least 3x & recycled
 Comments: _____

Date _____ By _____

Note: This record shall be kept for 3 years in accordance with ORS 634.146.

Unit	Acres	Chemical/Ac (Trade Name)				Surfactant-Carrier/Ac				Water G/Acre	Total G/Acre	Site Prep	Release	Target Species
		Chemical												
<u>1364</u>	<u>69</u>													
Actual														

Written plan required? Yes No

Resource to be protected: SF
 Submitted to: DDF-Vaneta Date 1/29/08
 Contractor Signed: _____ Date _____
 State Approved Date: _____

- Accord Conc., #62719-324
- Arsenal AC, #241-299
- Chopper, #241-296
- Conifer-90, #34704-689
- Escort, #352-439
- Other: _____
- Garlon 4, #464-554
- Oust XP, #352-601
- Transline, #62719-259
- Velpar DF, # 352-581
- Other: _____
- Other: _____

Additional Requirements

Neighbor Notification: _____

Wetland Protection: _____

Open Water/Rainfall: _____

T/E Protection: _____

Other: _____

Date State Notification Submitted: 1/29/08
Notes: 15-day waiting period cannot be waived for aerial spray.
 Full name of all applicators and trainees applying pesticide must be recorded. All information must be recorded within 30 days following the pesticide application.



1364
Mock Rd

South Valley Timberlands
P.O. Box 1819
Eugene, OR 97440-1819
541-744-4600 (phone)
541-744-4688 (fax)

WRITTEN PLAN OF OPERATION FOR AERIAL HERBICIDE APPLICATION

Weyerhaeuser Company is planning aerial broadcast spray applications targeting broadleaf and/or herbaceous vegetation near protected resources. This letter is our submission of a written plan of operation for activities within 100 feet of protected resources. The attached plat shows the unit boundaries and resources to be protected. Chemical will not be mixed, handled or staged with 100 feet of protected resources.

No herbicide will be directly applied within 60 feet of the high water mark of any protected resource defined as F or D stream, lakes, significant wetlands and other areas of standing open water greater than one-quarter acre at the time of application. No treatment of timbered buffers left during harvest within 100 feet of protected resources will be done. All application will be done in compliance with the Oregon Forest Practices Rules and label instructions. The helicopter pilot will have a current map and/or aerial photo showing locations of the unit boundaries and resources requiring protection. Application of herbicide within the 100 ft adjacent to the protected resources will be flown parallel to the stream.

Unit # 1364 - Mock Rd
Legal Description: 165-7W-32
Stream & Classification SF

Sincerely,

Date Submitted: 1/29/08

Willie Brown

Tally Patton, Forester
South Valley Area

Operator

Date

Forest Practices Forester

Date