

State of Oregon
Department of Forestry / Department of Revenue
Notification number: 2008-781-50210 [78128259] W Lane Spring Backpack #2

Attached is the processed information from the Notification of Operation and/or Application for Permits.
Please review this information and retain for future reference.

[X] - Notice is given to the State Forester that an operation will be conducted on the lands described herein (ORS 527.670).

historic site

I. WHERE TIMBER HARVESTING IS PART OF THE PROPOSED OPERATION:

District: Western Lane
Office: Veneta

A. NOTICE TO TIMBER OWNER: Party owning the harvested timber at the point it is first measured is shown in the section marked TIMBER OWNER and is responsible for payment of Oregon timber taxes.

County: Lane
WOSTOT:

B. NOTICE TO LAND OWNER: Party shown in the section marked LAND OWNER is responsible for reforestation of the site if so required.

Received by ODF on March 11, 2008 by mail

15 DAY WAITING PERIOD REQUIRED

** Waiver Requested **

II. WRITTEN PLANS:

[X] - A WRITTEN PLAN may be required before certain activities can commence on the Operation.

***** NOTICE *****

A WRITTEN PLAN may be required for the situations indicated by an [X] below. A WRITTEN PLAN must be submitted or a WRITTEN WAIVER must be obtained from the State Forester before any portion of the operation may commence.

The State Forester has determined that the following items requiring your attention are located within or adjacent to your operation area:

[X] - Within 100 feet of a large lake or Type F or Type D stream. [OAR 629-605-170(1)(a)]

[] - Concerns [X] - Resources [X] - Water

[] - Within 300 feet of a wildlife resource site listed in the 1984 ODF/ODFW Cooperative Agreement. [OAR 629-605-170(1)(b)]

See Unit Information on subsequent pages for details.

[] - Within 300 feet of any resource identified in the Divisions 645 or 665 of the administrative rules. [OAR 629-605-170(1)(c)]

Operator:
Weyerhaeuser Co
P O Box 1819
Eugene, OR 97440
Phone: (541) 744-4600

[] - Within 300 feet of a state or federally listed threatened or endangered wildlife resource site. [OAR 629-605-170(1)(d)]

Land owner:

Please contact the Oregon Department of Forestry forester named on the Unit Information sheet for further information on requirements that may be necessary to meet before any activity/operation begins.

Weyerhaeuser Co
P O Box 1819
Eugene, OR 97440
Phone: (541) 744-4600

Signed by Jeff Yost - representing the Operator.

Timber owner:

(Subscriber)

Phone:

Marvin D. Brown Dave Lorenz
State Forester District Forester

Unit: 1

Status: Active

Stewardship Forester: Paul Clements

Phone number: (541) 935-2283

Start date: 3/24/2008

End date: 12/30/2008

Site conditions: Lake or Stream within 100 ft
 Slope of 0% to 35%
 No mass soil movement

FP = L

FPA = H

Acres: 90

Feet:

Estimated harvest: MBF

Activity: Herbicide Application

Methods: Ground, Backpack

Brand name: VelparL; SFM; Forester; Cleanslate

Carrier: None

Additives: Accord; LV6; Hardball; Garlon4/3A

App rate: None

Other information: Hasten; Mso

Sc	Twp	Rge	Government lot	N E				N W				S W				S E				Harv tax	Reg use
				n	n	s	s	n	n	s	s	n	n	s	s	n	n	s	s		
07	20S	03W		X			X														WT1
08	20S	03W						X													WT1

Water Concern Information

Description	Classification	Rule
Turkey Run	F str-sm N str-sm Mand written plan	170a

Unit: 2

Status: Active

Stewardship Forester: Paul Clements

Phone number: (541) 935-2283

Start date: 3/24/2008

End date: 12/30/2008

Site conditions: Lake or Stream within 100 ft
 Slope of 0% to 35%
 No mass soil movement

FP = L

FPA = H

Acres: 71

Feet:

Estimated harvest: MBF

Activity: Herbicide Application

Methods: Ground, Backpack

Brand name: See Unit 1

Carrier: None

Additives: None

App rate: None

Sc	Twp	Rge	Government lot	N E				N W				S W				S E				Harv tax	Reg use
				n	n	s	s	n	n	s	s	n	n	s	s	n	n	s	s		
04	20S	04W												X	X						WT1
09	20S	04W						X	X												WT1

Water Concern Information

Description	Classification	Rule
Norris Creek	F str-sm Unknown class Mand written plan	170a

Unit: 3

Status: Active

Stewardship Forester: Paul Clements

Phone number: (541) 935-2283

Start date: 3/24/2008

End date: 12/30/2008

Site conditions: Lake or Stream within 100 ft
 Slope of 0% to 35%
 No mass soil movement

FP = L

FPA = H

Acres: 15

Feet:

Estimated harvest: MBF

Activity: Herbicide Application

Methods: Ground/backpack

Brand name: See Unit 1

Carrier: None

Additives: None

App rate: None

Sc	Twp	Rge	Government lot	NE				NW				SW				SE				Harv tax	Reg use
				n	n	s	s	n	n	s	s	n	n	s	s	n	n	s	s		
				e	w	w	e	e	w	w	e	e	w	w	e	e	w	w	e		
07	20S	04W																X			WT1

Water Concern Information

Description

Classification

Rule

Unnamec

Unknown class

Unit: 4

Status: Active

Stewardship Forester: Paul Clements

Phone number: (541) 935-2283

Start date: 3/24/2008

End date: 12/30/2008

Site conditions: Lake or Stream within 100 ft
 Slope of 0% to 35%
 No mass soil movement

FP = L

FPA = H

Acres: 53

Feet:

Estimated harvest: MBF

Activity: Herbicide Application

Methods: Ground, Backpack

Brand name: See Unit 1

Carrier: None

Additives: None

App rate: None

Sc	Twp	Rge	Government lot	NE				NW				SW				SE				Harv tax	Reg use
				n	n	s	s	n	n	s	s	n	n	s	s	n	n	s	s		
				e	w	w	e	e	w	w	e	e	w	w	e	e	w	w	e		
08	20S	04W						X	X	X	X										WT1

Water Concern Information

Description

Classification

Rule

Norris Creek Tribs

Unknown class

Unit: 5

Status: Active

Stewardship Forester: Paul Clements

Phone number: (541) 935-2283

Start date: 3/24/2008

End date: 12/30/2008

Site conditions: Lake or Stream within 100 ft
 Slope of 0% to 35%
 No mass soil movement

FP = L

FPA = H

Acres: 56

Feet:

Estimated harvest: MBF

Activity: Herbicide Application

Methods: Ground, Backpack

Brand name: See Unit 1

Carrier: None

Additives: None

App rate: None

Sc	Twp	Rge	Government lot	N E				N W				S W				S E				Harv tax	Reg use
				n	n	s	s	n	n	s	s	n	n	s	s	n	n	s	s		
				e	w	w	e	e	w	w	e	e	w	w	e	e	w	w	e		
18	20S	04W						X			X	X									WT1

Water Concern Information

Description

Classification

Rule

Unnamed

Unknown class

Unit: 6

Status: Active

Stewardship Forester: Paul Clements

Phone number: (541) 935-2283

Start date: 3/24/2008

End date: 12/30/2008

Site conditions: Lake or Stream within 100 ft
 Slope of 0% to 35%
 No mass soil movement

FP = L

FPA = H

Acres: 9

Feet:

Estimated harvest: MBF

Activity: Herbicide Application

Methods: Ground, Backpack

Brand name: See Unit 1

Carrier: None

Additives: None

App rate: None

Sc	Twp	Rge	Government lot	NE				NW				SW				SE				Harv tax	Reg use
				n	n	s	s	n	n	s	s	n	n	s	s	n	n	s	s		
				e	w	w	e	e	w	w	e	e	w	w	e	e	w	w	e		
33	20S	04W									X	X	X								WT1

Water Concern Information

Description	Classification	Rule
Tucker Creek	F str-lg-mcd Unknown class Mand written plan	170a

Unit: 7

Status: Active

Stewardship Forester: Paul Clements

Phone number: (541) 935-2283

Start date: 3/24/2008

End date: 12/30/2008

Site conditions: Lake or Stream within 100 ft
 Slope of 0% to 35%
 No mass soil movement

FP = L

FPA = H

Acres: 79

Feet:

Estimated harvest: MBF

Activity: Herbicide Application

Methods: Ground

Brand name: See Unit 1

Carrier: None

Additives: None

App rate: None

Sc	Twp	Rge	Government lot	N E				N W				S W				S E				Harv tax	Reg use
				n	n	s	s	n	n	s	s	n	n	s	s	n	n	s	s		
14	20S	05W			X	X		X			X	X									WT1

Water Concern Information

Description

Classification

Rule

Unnamed

Unknown class

Unit: 8 Status: Active
 Stewardship Forester: Paul Clements
 Start date: 3/24/2008 End date: 12/30/2008

Phone number: (541) 935-2283

Site conditions: Lake or Stream within 100 ft
 Slope of 35% to 65%
 No mass soil movement

FP = L

FPA = H

Acres: 80 Feet: Estimated harvest: MBF

Activity: Herbicide Application

Methods: Ground, Backpack

Brand name: See Unit 1

Carrier: None

Additives: None

App rate: None

Sc	Twp	Rge	Government lot	N E				N W				S W				S E				Harv tax	Reg use
				n	n	s	s	n	n	s	s	n	n	s	s	n	n	s	s		
12	20S	06W								X	X	X	X	X	X						WT1

Water Concern Information

Description	Classification	Rule
Siuslaw River	F str-lg N str-sm Unknown class Significant wetland Mand written plan	170a

Protected Resources Information

Code Description	Comment	Rule
NSO Northern Spotted Owl Site	May require written plan	210

Unit: 9

Status: Active

Stewardship Forester: Paul Clements

Phone number: (541) 935-2283

Start date: 3/24/2008

End date: 12/30/2008

Site conditions: Lake or Stream within 100 ft
 Slope of 0% to 35%
 No mass soil movement

FP = L

FPA = H

Acres: 104

Feet:

Estimated harvest: MBF

Activity: Herbicide Application

Methods: Ground

Brand name: See Unit 1

Carrier: None

Additives: None

App rate: None

Sc	Twp	Rge	Government lot	NE		NW		SW		SE		Harv tax	Reg use
				n	s	n	s	n	s	n	s		
12	20S	06W		e	e	e	e	e	e	e	e		WT1

Water Concern Information

Description	Classification	Rule
Shaw Creek	N str-sm	
Siuslaw Tribs	Unknown class	

Protected Resources Information

Code Description	Comment	Rule
NSO Northern Spotted Owl Site	May require written plan	210

Unit: 10

Status: Active

Stewardship Forester: Paul Clements

Phone number: (541) 935-2283

Start date: 3/24/2008 End date: 12/30/2008

Site conditions: Lake or Stream within 100 ft
 Slope of 0% to 35%
 No mass soil movement

FP = L

FPA = H

Acres: 21 Feet: Estimated harvest: MBF

Activity: Herbicide Application

Methods: Ground

Brand name: See Unit 1

Carrier: None

Additives: None

App rate: None

Sc	Twp	Rge	Government lot	NE				NW				SW				SE				Harv tax	Reg use
				n	n	s	s	n	n	s	s	n	n	s	s	n	n	s	s		
12	20S	06W							X												WT1

Water Concern Information

Description	Classification	Rule
Siuslaw River	F str-lg Mand written plan	170a
Unnamed	Significant wetland	

Protected Resources Information

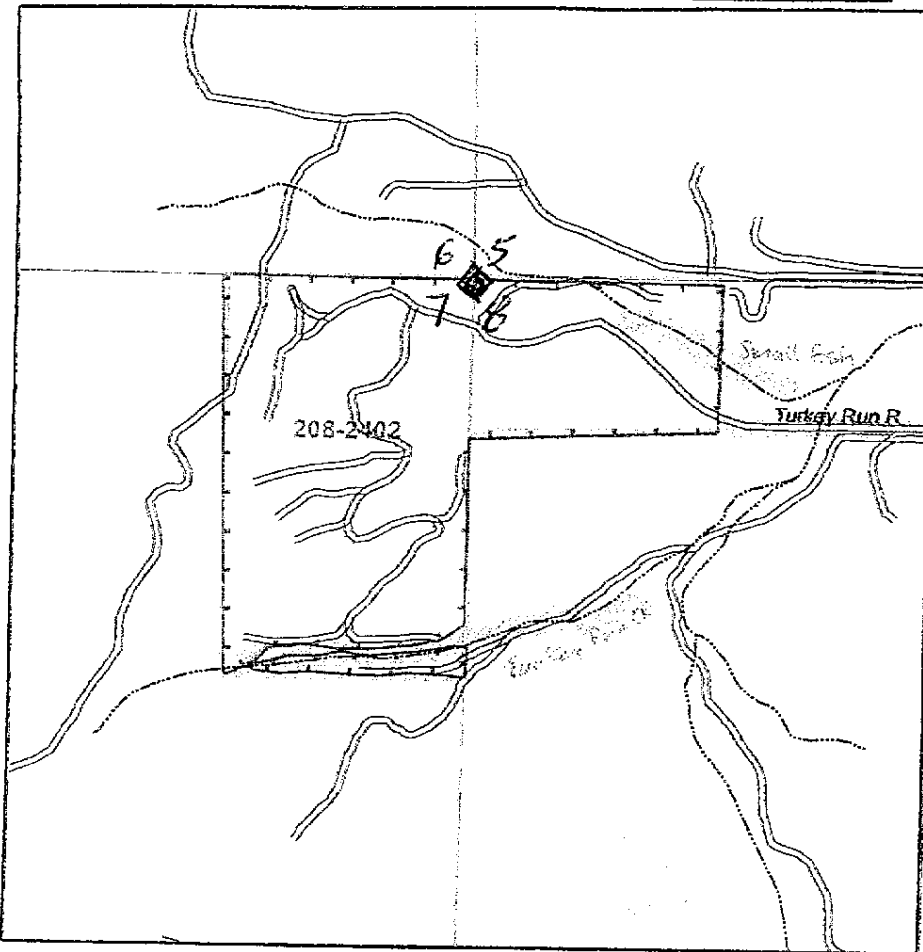
Code	Description	Comment	Rule
NSO	Northern Spotted Owl Site	May require written plan	210

Area/Road No. Turkey Run

Ground Herbicide Application Report

District: South Valley

Season Spring 2007



Sec(s)	<u>7, 8</u>		
Twp(s)	<u>R55</u>		
Rge(s)	<u>3W</u>		

Elevation: 1200 Scale 1" = 1,000'

Type of Equipment: BACKPACK
 Application Method: SPOT SPRAY

Contractor/Co.: _____

Full name of applicator/certification #: _____

Reforestation Unit #: 0670501
07RP584

Estimated Trees/acre _____

Harvest Completion _____

Site Preparation Date _____

Meter-Jet@Specifications:
 10 milliliters mix applied per tree
 19 square feet treated (area per tree)

Chemical Supplier (Check One):
 Helena Chemical Wilbur Ellis
 Containers rinsed at least 3x & recycled
 Comments: _____

Date _____ By _____

Note: This record shall be kept for 3 years in accordance with ORS 634.146.

Unit	Acres	Chemical/Ac (Trade Name)		Surfactant-Carrier/Ac		Water G/Acre	Total G/Acre	Site Prep	Release	Target Species
		Chemical								
<u>2402</u>	<u>90</u>								<input checked="" type="checkbox"/>	<u>Ground</u> <u>Tree</u>
Actual										

Written plan required? Yes No

Resource to be protected: Small forest streams
 Submitted to: _____ Date _____
 Contractor Signed: _____ Date _____
 State Approved Date: _____

- Accord Conc, #62719-324
- Arsenal, #241-299
- Chopper, #241-296
- Clean Crop LV6 #34704-125
- Conifer-90, #34704-689
- Escort, #352-439
- Other: _____

- Garton 3A, #62719-37
- Garton 4, #464-554
- Oust XP, #352-601
- Transline, #62719-259
- Velpar L, # 352-392
- Other: _____

Additional Requirements

Neighbor Notification: _____

Wetland Protection: _____

Open Water/Rainfall: _____

T/E Protection: _____

Other: _____

Date State Notification Submitted: 7/18
 Notes: 15-day waiting period cannot be waived for aerial spray.
 Full name of all applicators and trainees applying pesticide must be recorded. All information must be recorded within 30 days following the pesticide application.

ODF #1



South Valley Timberlands
P.O. Box 1819
Eugene, OR 97440-1819
541-744-4600 (phone)
541-744-4688 (fax)

WRITTEN PLAN OF OPERATION FOR GROUND HERBICIDE APPLICATION

Weyerhaeuser Company is planning backpack spot spray applications targeting broadleaf and/or herbaceous vegetation near protected resources. This letter is our submission of a written plan of operation for activities within 100 feet of protected resources. The plat submitted with the ODF notification shows the unit boundaries and resources to be protected. Chemical will not be mixed, handled or staged with 100 feet of protected resources.

No herbicide will be directly applied within 10 feet of the high water mark of any protected resource defined as F or D stream, lakes, significant wetlands and other areas of standing open water greater than one-quarter acre at the time of application. No treatment of existing streamside buffer strips from previous harvest activities will be done. All application will be done in compliance with the Oregon Forest Practices Rules and label instructions.

Landowner will identify the above-protected resources with crew foreman prior to application by means of aerial photos, maps and/or ground visits to provide operator with adequate information to properly treat the area.

Unit # ODF # 1 (2402)

Legal Description: 7,8-T205-R3W

Stream & Classification SF STREAMS TRIB TO WILLAMETTE

Sincerely,

3/7/08

Jeff Yost, Forester
South Valley Area

Operator

Date

Forest Practices Forester

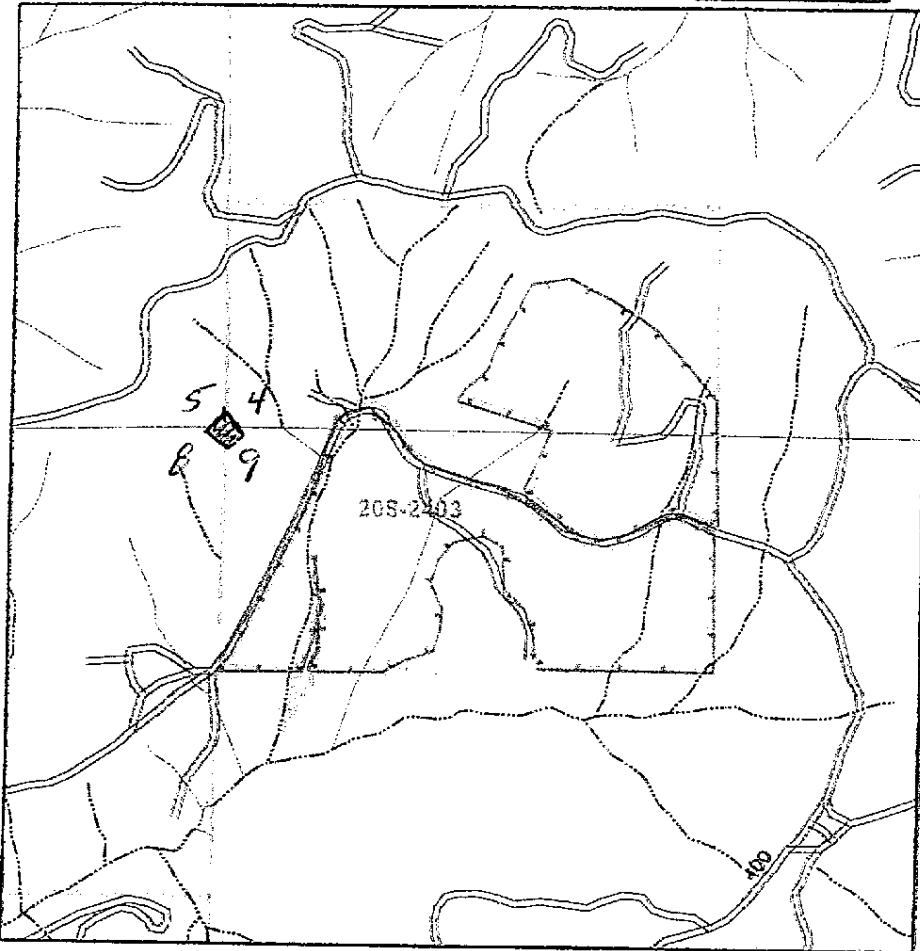
Date

Area/Road No. Lorain 9

Ground Herbicide Application Report

District: South Valley

Season Spring 2008



Sec(s)	<u>4, 9</u>		
Twp(s)	<u>205</u>		
Rge(s)	<u>4W</u>		

Elevation: 1500 Scale 1" = 1,000'

Type of Equipment: BACKPACK
 Application Method: SPOTS PRAY / BROADCAST

Contractor/Co.: _____

Full name of applicator/certification #: _____

Reforestation Unit #: 07589
 Estimated Trees/acre _____
 Harvest Completion _____
 Site Preparation Date _____

Meter-Jet® Specifications:
 10 milliliters mix applied per tree
 19 square feet treated (area per tree)

Chemical Supplier (Check One):
 Helena Chemical Wilbur Ellis
 Containers rinsed at least 3x & recycled
 Comments: _____

Date _____ By _____

Unit	Acres	Chemical/Ac (Trade Name)		Surfactant-Carrier/Ac		Water G/Acre	Total G/Acre	Site Prep	Release	Target Species
		Chemical		Surfactant	Carrier					
<u>2053</u>	<u>71</u>								<input checked="" type="checkbox"/>	<u>Scotch Broom</u>
Actual										

Note: This record shall be kept for 3 years in accordance with ORS 634.146.

Written plan required? Yes No

Resource to be protected: Small Stream
 Submitted to: _____ Date _____
 Contractor Signed: _____ Date _____
 State Approved Date: _____

Additional Requirements

Neighbor Notification: _____
 Wetland Protection: _____
 Open Water/Rainfall: _____
 T/E Protection: _____
 Other: _____

Date State Notification Submitted: 10/10/08
 Notes: 15-day waiting period cannot be waived for aerial spray.
 Full name of all applicators and trainees applying pesticide must be recorded. All information must be recorded within 30 days following the pesticide application.

- Accord Conc, #62719-324
- Arsenal, #241-299
- Chopper, #241-296
- Clean Crop LV6 #34704-125
- Conifer-90, #34704-689
- Escort, #352-439
- Other: _____
- Gallon 3A, #62719-37
- Gallon 4, #464-554
- Quest KP, #352-601
- Transline, #62719-259
- Veigar L, # 352-392
- Other: _____

ODF #2



South Valley Timberlands
P.O. Box 1819
Eugene, OR 97440-1819
541-744-4600 (phone)
541-744-4688 (fax)

WRITTEN PLAN OF OPERATION FOR GROUND HERBICIDE APPLICATION

Weyerhaeuser Company is planning backpack spot spray applications targeting broadleaf and/or herbaceous vegetation near protected resources. This letter is our submission of a written plan of operation for activities within 100 feet of protected resources. The plat submitted with the ODF notification shows the unit boundaries and resources to be protected. Chemical will not be mixed, handled or staged with 100 feet of protected resources.

No herbicide will be directly applied within 10 feet of the high water mark of any protected resource defined as F or D stream, lakes, significant wetlands and other areas of standing open water greater than one-quarter acre at the time of application. No treatment of existing streamside buffer strips from previous harvest activities will be done. All application will be done in compliance with the Oregon Forest Practices Rules and label instructions.

Landowner will identify the above-protected resources with crew foreman prior to application by means of aerial photos, maps and/or ground visits to provide operator with adequate information to properly treat the area.

Unit # ODF# 2 (2403)

Legal Description: 4,9 - T20S - R4W

Stream & Classification SF TRIB TO SIVSLAW

Sincerely,

Jeff Yost, Forester
South Valley Area

3-7-08

Operator

Date

Forest Practices Forester

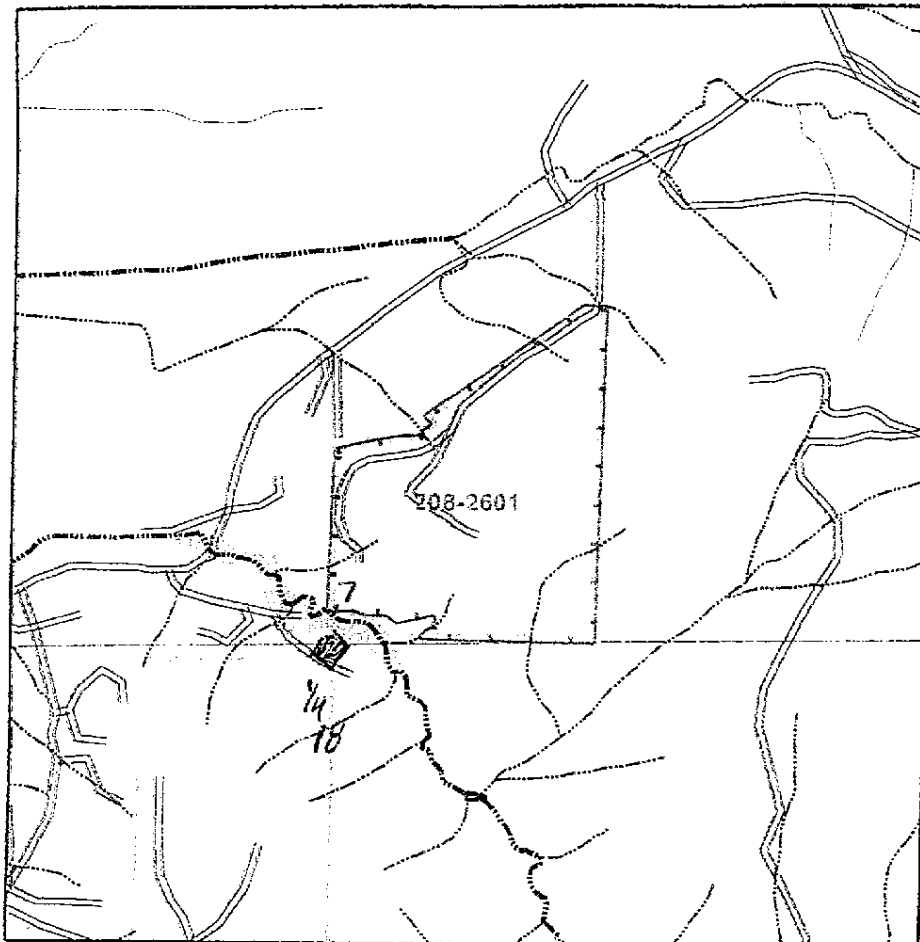
Date

Area/Road No. 208-2601

Ground Herbicide Application Report

District: South Valley

Season Good 2006



Sec(s)	<u>17</u>		
Twp(s)	<u>203</u>		
Rge(s)	<u>9W</u>		

Elevation: 500 Scale 1" = 1,000'

Type of Equipment: BACK PACK
 Application Method: SPOTSpray / Broadcast

Contractor/Co.: _____

Full name of applicator/certification #: _____

Reforestation Unit #: 15-502

Estimated Trees/acre _____

Harvest Completion _____

Site Preparation Date _____

Meter-Jet@Specifications:

- 10 milliliters mix applied per tree
- 19 square feet treated (area per tree)

Chemical Supplier (Check One):

- Helena Chemical
- Wilbur Ellis
- Containers rinsed at least 3x & recycled

Comments: _____

Date _____ By _____

Unit	Acres	Chemical/Ac (Trade Name)		Surfactant-Carrier/Ac		Water G/Acre	Total G/Acre	Site Prep	Release	Target Species
<u>1601</u>	<u>15</u>								<input checked="" type="checkbox"/>	<u>Scotchbroom</u>
Accrual										

Note: This record shall be kept for 3 years in accordance with ORS 614.146.

Written plan required? Yes No

Resource to be protected: Madrone Wood Stems

Submitted to: _____ Date _____

Contractor Signed: _____ Date _____

State Approved Date: _____

Additional Requirements

- Neighbor Notification: _____
- Wetland Protection: _____
- Open Water/Rainfall: _____
- T/E Protection: _____
- Other: _____

Date State Notification Submitted: 2/15

Notes: 15-day waiting period cannot be waived for aerial spray. Full name of all applicators and trainees applying pesticide must be recorded. All information must be recorded within 30 days following the pesticide application.

- Accord Conc, #62719-324
- Arsenal, #241-299
- Chopper, #241-296
- Clear Crop LV6 #34704-125
- Conifer-90, #34704-689
- Escort, #352-439
- Officer: _____

- Gaston 3A, #62719-37
- Gaston 4, #464-554
- Quest XP, #352-601
- Transline, #62719-259
- Velvac L, #352-392
- Officer: _____

ODF # 3



South Valley Timberlands
P.O. Box 1819
Eugene, OR 97440-1819
541-744-4600 (phone)
541-744-4688 (fax)

WRITTEN PLAN OF OPERATION FOR GROUND HERBICIDE APPLICATION

Weyerhaeuser Company is planning backpack spot spray applications targeting broadleaf and/or herbaceous vegetation near protected resources. This letter is our submission of a written plan of operation for activities within 100 feet of protected resources. The plat submitted with the ODF notification shows the unit boundaries and resources to be protected. Chemical will not be mixed, handled or staged with 100 feet of protected resources.

No herbicide will be directly applied within 10 feet of the high water mark of any protected resource defined as F or D stream, lakes, significant wetlands and other areas of standing open water greater than one-quarter acre at the time of application. No treatment of existing streamside buffer strips from previous harvest activities will be done. All application will be done in compliance with the Oregon Forest Practices Rules and label instructions.

Landowner will identify the above-protected resources with crew foreman prior to application by means of aerial photos, maps and/or ground visits to provide operator with adequate information to properly treat the area.

Unit # ODF #3 (2601)

Legal Description: 7-205-4W

Stream & Classification MF TRIB TO SIVUSLAW

Sincerely,

Jeff Yost, Forester
South Valley Area

3-7-08

Operator

Date

Forest Practices Forester

Date

Area/Road No. 1000000

Ground Herbicide Application Report

District: South Valley

Season Ground Grass 2004

Sec(s)	<u>2</u>		
Twp(s)	<u>205</u>		
Rge(s)	<u>421</u>		

Elevation: 1800 Scale 1" = 1,000'

Type of Equipment: BACK PACK
 Application Method: SPOTSpray/BROADCAST

Contractor/Co.: _____

Full name of applicator/certification #: _____

Reforestation Unit #: 07100586
22 F503

Estimated Trees/acre _____

Harvest Completion _____

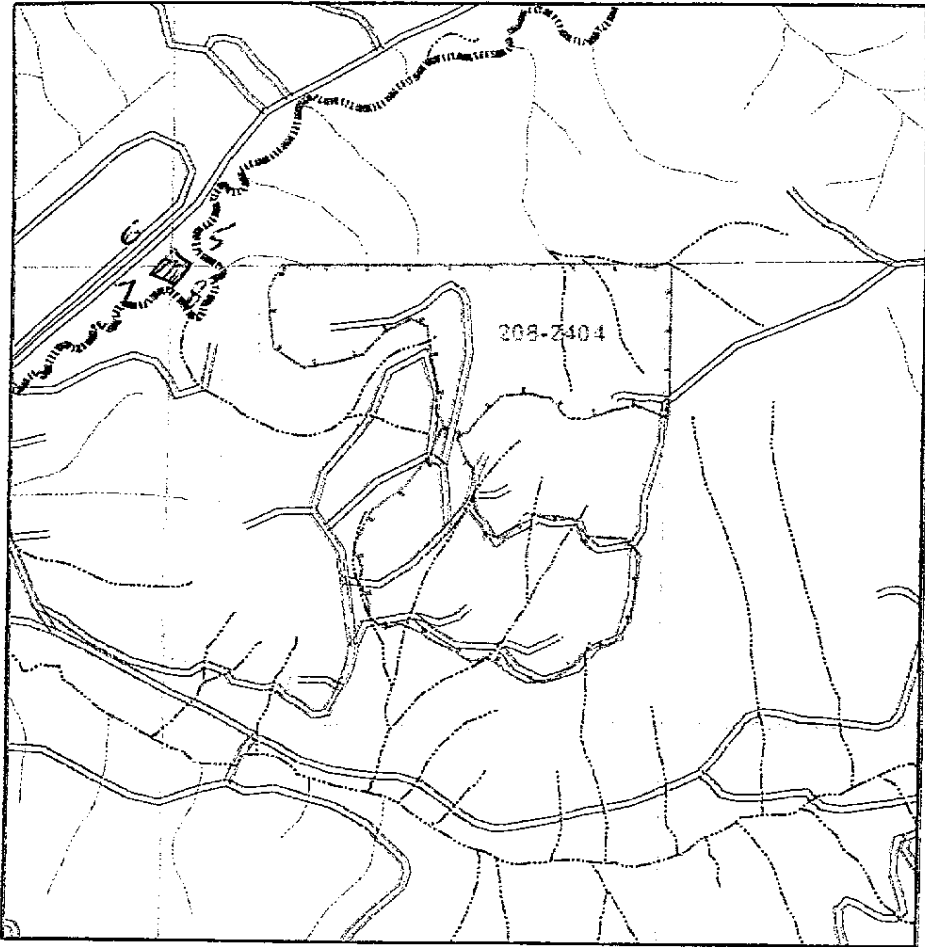
Site Preparation Date _____

Meter-Set@Specifications:
 10 milliliters mix applied per tree
 19 square feet treated (area per tree)

Chemical Supplier (Check One):
 Helena Chemical Wilbur Ellis
 Containers rinsed at least 3x & recycled

Comments: _____

Date _____ By _____



Unit	Acres	Chemical/Ac (Trade Name)		Surfactant-Carrier/Ac		Water G/Acre	Total G/Acre	Site Prep	Release	Target Species
		Comment								
<u>2404</u>	<u>53</u>								<input checked="" type="checkbox"/>	<u>SPOTSpray</u> <u>SCOTCHBROOM</u>
Actual										

Note: This record shall be kept for 3 years in accordance with ORS 634.146.

Written plan required? Yes No

Resource to be protected: _____

Submitted to: _____ Date _____

Contractor Signed: _____ Date _____

State Approved Date: _____

Additional Requirements

Neighbor Notification: _____

Wetland Protection: _____

Open Water/Rainfall: _____

T/E Protection: _____

Other: _____

Date State Notification Submitted: 10/11/04
 Notes: 15-day waiting period cannot be waived for aerial spray.
 Full name of all applicators and trainees applying pesticide must be recorded. All information must be recorded within 30 days following the pesticide application.

- Accord Conc, #62719-324
- Arsenal, #241-299
- Chopper, #241-296
- Clean Crop LV6 #34704-125
- Conifer-90, #34704-689
- Escort, #352-439
- Other: _____

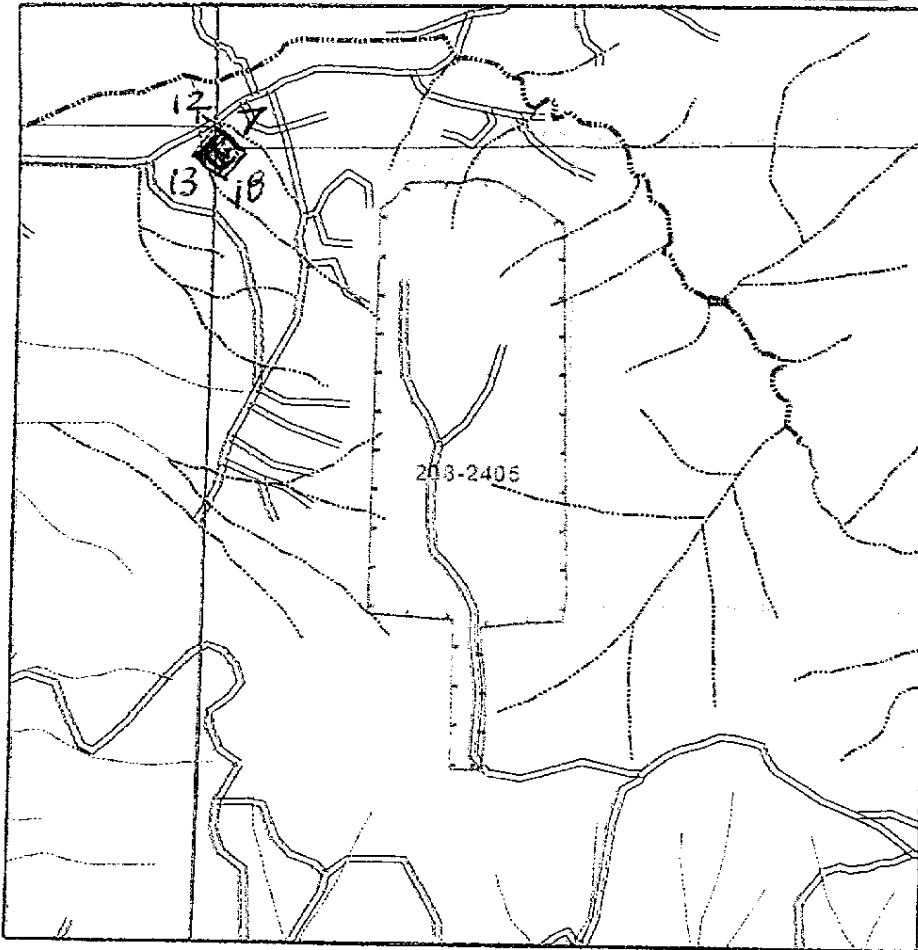
- Gallon 3A, #62719-37
- Gallon 4, #464-554
- Quest XP, #352-601
- Transline, #62719-259
- Velpar L, # 352-392
- Other: _____

Ground Herbicide Application Report

Area/Road No. Lower Long Ridge

District: South Valley

Season SPRING 2008



Sec(s)	<u>18</u>		
Twp(s)	<u>20S</u>		
Rge(s)	<u>4W</u>		

Elevation: 1720 Scale 1" = 1,000'

Type of Equipment: BACKPACK
 Application Method: SPOT SPRAY / BROADCAST

Contractor/Co.: _____

Full name of applicator/certification #: _____

Reforestation Unit #: NO F504

Estimated Trees/acre _____

Harvest Completion _____

Site Preparation Date _____

Meter-Set Specifications:

10 milliliters mix applied per tree

19 square feet treated (area per tree)

Chemical Supplier (Check One):

_____ Helena Chemical _____ Wilbur Ellis

_____ Containers rinsed at least 3x & recycled

Comments: _____

Date _____ By _____

Note: This record shall be kept for 3 years in accordance with ORS 634.146.

Unit	Acres	Chemical/Ac	Surfactant-Carrier/Ac		Water G/Acre	Total G/Acre	Site Prep	Release	Target Species
		(Trade Name)							
<u>2105</u>	<u>56</u>							<input checked="" type="checkbox"/>	<u>SCOTCHBROOM</u>
Actual									

Written plan required? Yes No

Resource to be protected: _____
 Submitted to: _____ Date: _____
 Contractor Signed: _____ Date: _____
 State Approved Date: _____

- Accord Conc. #62719-324
- Arsenal, #241-299
- Chopper, #241-296
- Clean Crop LV6 #34704-125
- Conifer-90, #34704-689
- Escort, #352-439
- Other: _____

- Carion 3A, #62719-37
- Carion 4, #664-554
- Quest XP, #352-601
- Transline, #62719-259
- Velpar L, # 352-392
- Other: _____

Additional Requirements

Neighbor Notification: _____

Wetland Protection: _____

Open Water/Rainfall: _____

T/E Protection: _____

Other: _____

Date State Notification Submitted: 6/11
 Notes: 15-day waiting period cannot be waived for aerial spray.
 Full name of all applicators and trainees applying pesticide must be recorded. All information must be recorded within 30 days following the pesticide application.

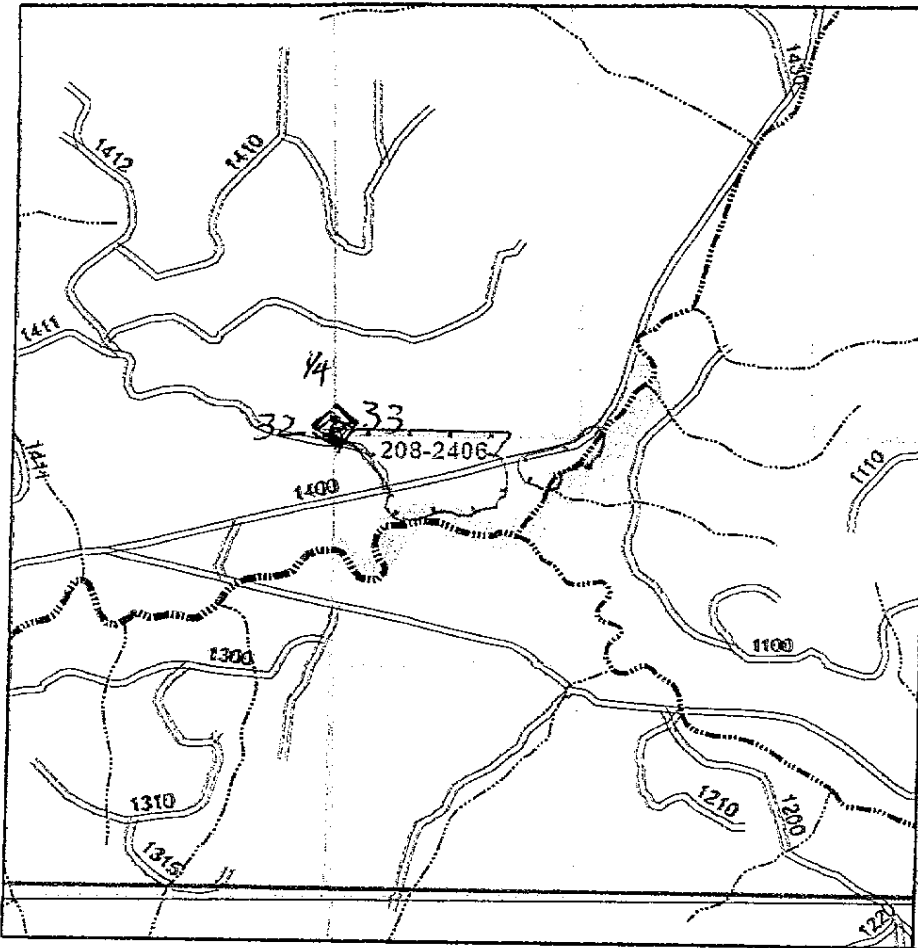
ADF # 5

Area/Road No. T-1000

Ground Herbicide Application Report

District: South Valley

Season Over/Under



Sec(s)	33		
Twp(s)	20S		
Rge(s)	4W		

Elevation: _____ Scale 1" = 1,000'

Type of Equipment: BACKPACK
 Application Method: SPOT SPRAY

Contractor/Co.: _____

Full name of applicator/certification #: _____

Reforestation Unit #: 99 P505

Estimated Trees/acre _____

Harvest Completion _____

Site Preparation Date _____

Meter-Jet® Specifications:
 10 milliliters mix applied per tree
 19 square feet treated (area per tree)

Chemical Supplier (Check One):
 Helena Chemical Wilbur Ellis
 Containers rinsed at least 3x & recycled
 Comments: _____

Date _____ By _____

Note: This record shall be kept for 3 years in accordance with ORS 634.146.

Unit	Acres	Chemical/Ac (Trade Name)		Surfactant-Carrier/Ac		Water G/Acre	Total G/Acre	Site Prep	Release	Target Species
<u>2106</u>	<u>9</u>								<input checked="" type="checkbox"/>	<u>SPOTTED</u> <u>ELKS</u>
Actual										

Written plan required? Yes No

Resource to be protected: See map for location
 Submitted to: _____ Date _____
 Contractor Signed: _____ Date _____
 State Approved Date: _____

Additional Requirements

Neighbor Notification: _____

Wetland Protection: _____

Open Water/Rainfall: _____

T/E Protection: _____

Other: 0.51-Tucker at 2.5-5 miles N/E

Date State Notification Submitted: _____
 Notes: 15-day waiting period cannot be waived for aerial spray.
 Full name of all applicators and trainees applying pesticide must be recorded. All information must be recorded within 30 days following the pesticide application.

- Accord Conc, #62719-324
- Arsenal, #241-299
- Chopper, #241-296
- Clean Crop LV6 #34704-125
- Conifer-90, #34704-689
- Escort, #352-439
- Other: _____
- Gallon 3A, #62719-37
- Gallon 4, #464-554
- Quest XP, #352-601
- Transline, #62719-259
- Velpar L, # 352-392
- Other: _____

ODF # 6



South Valley Timbertands
P.O. Box 1819
Eugene, OR 97440-1819
541-744-4600 (phone)
541-744-4688 (fax)

WRITTEN PLAN OF OPERATION FOR GROUND HERBICIDE APPLICATION

Weyerhaeuser Company is planning backpack spot spray applications targeting broadleaf and/or herbaceous vegetation near protected resources. This letter is our submission of a written plan of operation for activities within 100 feet of protected resources. The plat submitted with the ODF notification shows the unit boundaries and resources to be protected. Chemical will not be mixed, handled or staged with 100 feet of protected resources.

No herbicide will be directly applied within 10 feet of the high water mark of any protected resource defined as F or D stream, lakes, significant wetlands and other areas of standing open water greater than one-quarter acre at the time of application. No treatment of existing streamside buffer strips from previous harvest activities will be done. All application will be done in compliance with the Oregon Forest Practices Rules and label instructions.

Landowner will identify the above-protected resources with crew foreman prior to application by means of aerial photos, maps and/or ground visits to provide operator with adequate information to properly treat the area.

Unit # ODF # 6 (2406)
Legal Description: 33-205-4W
Stream & Classification MF+LF SIVSLAW

Sincerely,

Jeff Yost, Forester
South Valley Area

3-7-08

Operator

Date

Forest Practices Forester

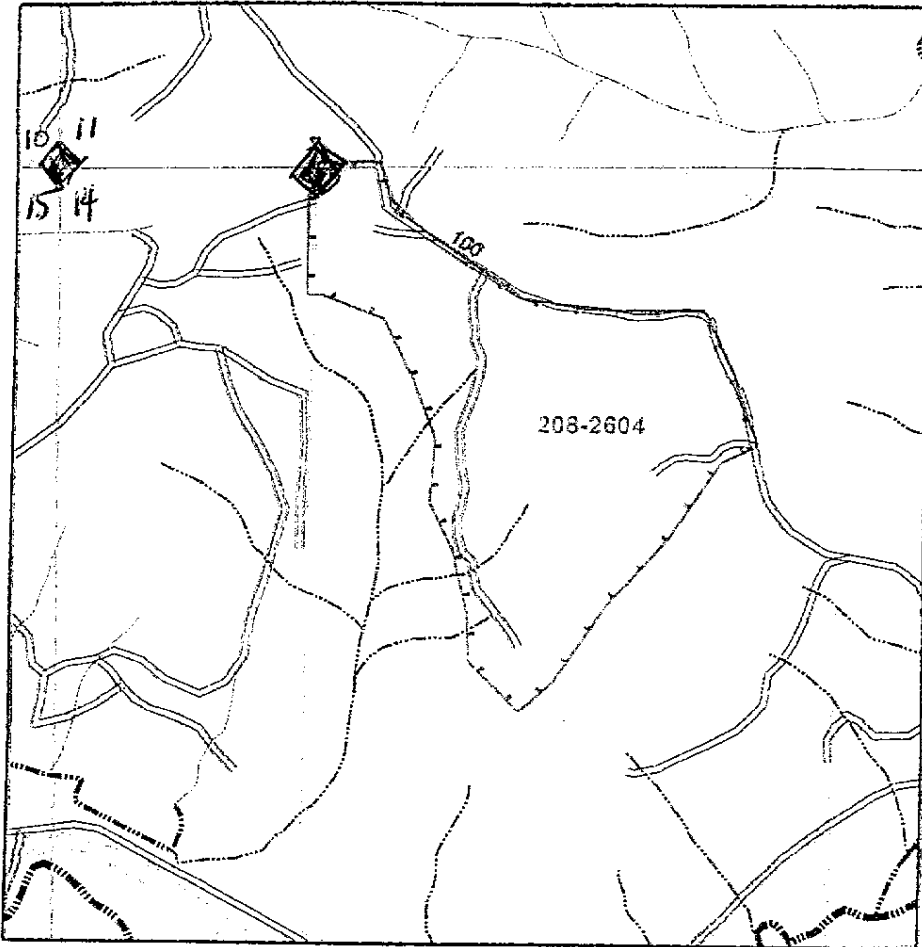
Date

Ground Herbicide Application Report

Area/Road No. SW1300130

District: South Valley

Season 2003



Sec(s)	<u>14</u>		
Twp(s)	<u>30S</u>		
Rge(s)	<u>50W</u>		

Elevation: 1000' Scale 1" = 1,000'

Type of Equipment: BACKPACK
 Application Method: SPOTSpray/BROADCAST

Contractor/Co.: _____

Full name of applicator/certification #: _____

Reforestation Unit #: 07RP507

Estimated Trees/acre _____

Harvest Completion _____

Site Preparation Date _____

Meter-Jet® Specifications:

- 10 milliliters mix applied per tree
- 19 square feet treated (area per tree)

Chemical Supplier (Check One):

Helena Chemical Wilbur Ellis

Containers rinsed at least 3x & recycled

Comments: _____

Date _____ By _____

Note: This record shall be kept for 3 years in accordance with ORS 634.146.

Unit	Acres	Chemical/Ac	Surfactant-Carrier/Ac				Water G/Acre	Total G/Acre	Site Prep	Release	Target Species
		(Trade Name)									
<u>208-2604</u>	<u>79</u>								<input checked="" type="checkbox"/>	<u>Stachys</u>	
Actual											

Written plan required? Yes No

Resource to be protected: _____
 Submitted to: _____ Date _____
 Contractor Signed: _____ Date _____
 State Approved Date: _____

Additional Requirements

Neighbor Notification: _____

Wetland Protection: _____

Open Water/Rainfall: _____

T/E Protection: _____

Other: _____

- Accord Conc, #62719-324
- Arsenal, #241-299
- Chopper, #241-296
- Clean Crop LV6 #34704-125
- Conifer-90, #34704-689
- Escort, #352-439
- Other: _____
- Garlon 3A, #62719-37
- Garlon 4, #464-554
- Quest KP, #352-601
- Transline, #62719-259
- Velpar E, # 352-392
- Other: _____

Date State Notification Submitted: 1/11
 Notes: 15-day waiting period cannot be waived for aerial spray.
 Full name of all applicators and trainees applying pesticide must be recorded. All information must be recorded within 30 days following the pesticide application.

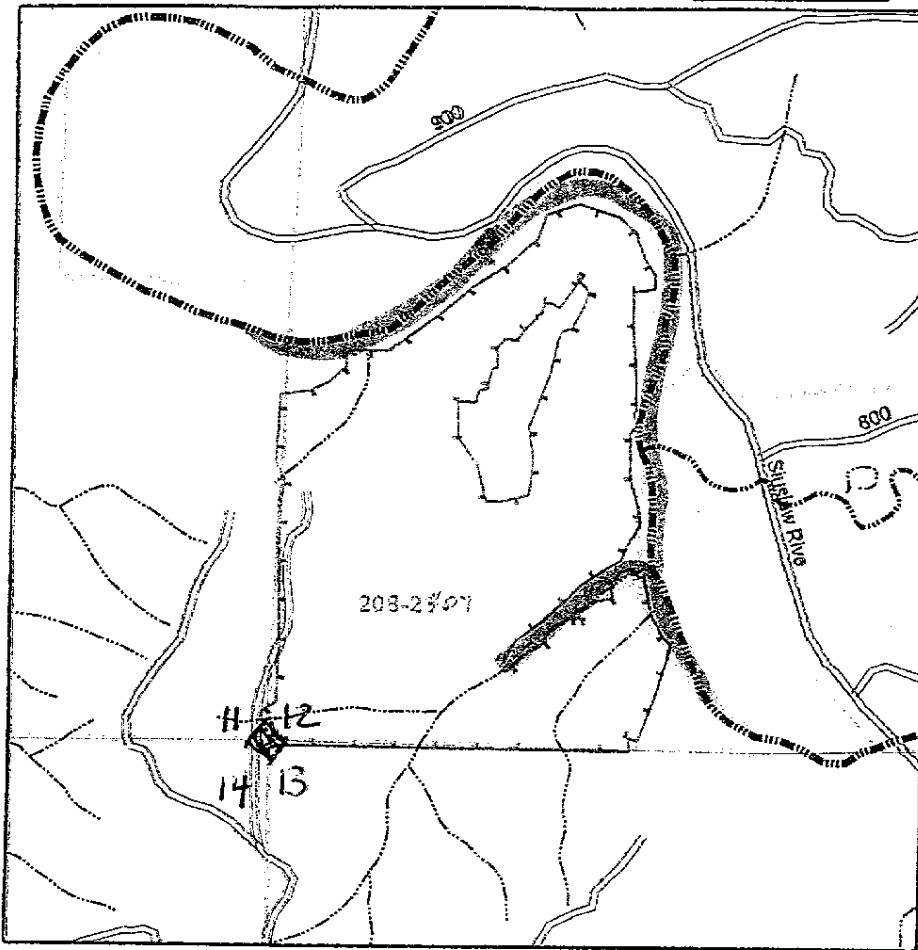
QDF # 7

Ground Herbicide Application Report

Area/Road No. Susana 3a 12

District: South Valley

Season Summer 2007



Sec(s)	<u>12</u>		
Twp(s)	<u>309</u>		
Rge(s)	<u>500</u>		

Elevation: 1000 Scale 1" = 1,000'

Type of Equipment: _____
 Application Method: _____

Contractor/Co.: _____

Full name of applicator/certification #: _____

Reforestation Unit #: 01-507
 Estimated Trees/acre _____
 Harvest Completion _____
 Site Preparation Date _____

Meter-Jet® Specifications:
 10 milliliters mix applied per tree
 19 square feet treated (area per tree)

Chemical Supplier (Check One):
 Helena Chemical Wilbur Ellis
 Containers rinsed at least 3x & recycled
 Comments: _____

Date _____ By _____

Note: This record shall be kept for 3 years in accordance with ORS 634.146.

Unit	Acres	Chemical/Ac (Trade Name)		Surfactant-Carrier/Ac		Water G/Acre	Total G/Acre	Site Prep	Release	Target Species
		Chemical								
<u>2407</u>	<u>80</u>								<input checked="" type="checkbox"/>	<u>GRASS</u> <u>WEEDS</u>
Actual										

Written plan required? Yes No

Resource to be protected: 208-2407
 Submitted to: _____ Date _____
 Contractor Signed: _____ Date _____
 State Approved Date: _____

Additional Requirements

Neighbor Notification: _____
 Wetland Protection: _____
 Open Water/Rainfall: _____
 T/E Protection: _____
 Other: _____

- Accord Conc, #62719-324
- Arsenal, #241-299
- Chopper, #241-296
- Clean Crop LV6 #34704-125
- Conifer-90, #34704-689
- Escort, #352-439
- Other: _____

- Garlon 3A, #62719-37
- Garlon 4, #464-554
- Gust XP, #352-601
- Transline, #62719-259
- Veprax L, # 352-392
- Other: _____

Date State Notification Submitted: 11/1
 Notes: 15-day waiting period cannot be waived for aerial spray.
 Full name of all applicators and trainees applying pesticide must be recorded. All information must be recorded within 30 days following the pesticide application.

ODF # 8



South Valley Timberlands
P.O. Box 1819
Eugene, OR 97440-1819
541-744-4600 (phone)
541-744-4688 (fax)

WRITTEN PLAN OF OPERATION FOR GROUND HERBICIDE APPLICATION

Weyerhaeuser Company is planning backpack spot spray applications targeting broadleaf and/or herbaceous vegetation near protected resources. This letter is our submission of a written plan of operation for activities within 100 feet of protected resources. The plat submitted with the ODF notification shows the unit boundaries and resources to be protected. Chemical will not be mixed, handled or staged with 100 feet of protected resources.

No herbicide will be directly applied within 10 feet of the high water mark of any protected resource defined as F or D stream, lakes, significant wetlands and other areas of standing open water greater than one-quarter acre at the time of application. No treatment of existing streamside buffer strips from previous harvest activities will be done. All application will be done in compliance with the Oregon Forest Practices Rules and label instructions.

Landowner will identify the above-protected resources with crew foreman prior to application by means of aerial photos, maps and/or ground visits to provide operator with adequate information to properly treat the area.

Unit # ODF # 8 (2407)

Legal Description: 12 - 205 - 6W

Stream & Classification LF + SF SIVSLW + TRIB

Sincerely,

Jeff Yost, Forester
South Valley Area

3-7-08

Operator

Date

Forest Practices Forester

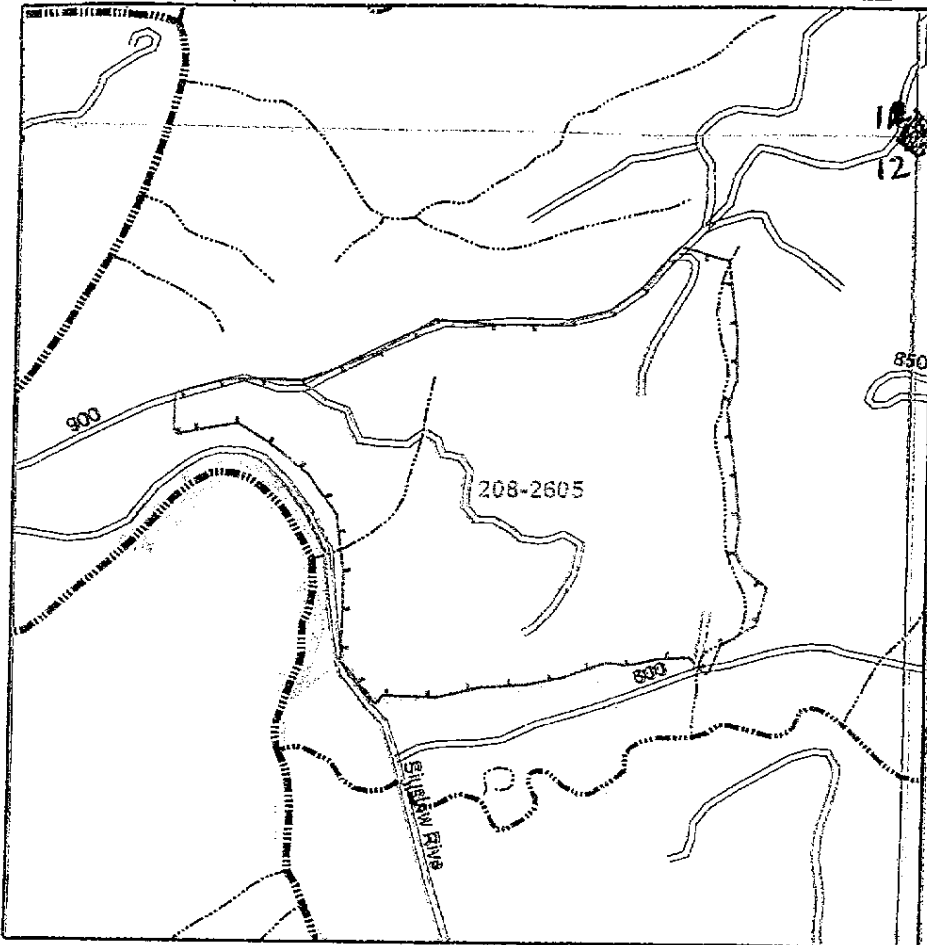
Date

Area/Road No. 208-2605

Ground Herbicide Application Report

District: South Valley

Season Spring 2005



Sec(s)	<u>13</u>		
Twp(s)	<u>255</u>		
Rge(s)	<u>20</u>		

Elevation: 1000' Scale (1" = 1,000')

Type of Equipment: _____
 Application Method: _____

Contractor/Co.: _____

Full name of applicator/certification #: _____

Reforestation Unit #: 05-570

Estimated Trees/acre _____

Harvest Completion _____

Site Preparation Date _____

Meter-Jet® Specifications:
 10 milliliters mix applied per tree
 19 square feet treated (area per tree)

Chemical Supplier (Check One):
 Helena Chemical Wilbur Ellis
 Containers rinsed at least 3x & recycled

Comments: _____

Date _____ By _____

Note: This record shall be kept for 3 years in accordance with ORS 634.146

Unit	Acres	Chemical/Ac (Trade Name)		Surfactant-Carrier/Ac		Water G/Acre	Total G/Acre	Site Prep	Release	Target Species
		Chemical		Surfactant	Carrier					
<u>2605</u>	<u>104</u>						<u>100</u>		<input checked="" type="checkbox"/>	<u>Salsolone</u>
Actual										

Written plan required? Yes No > 100 Acres

Resource to be protected: _____
 Submitted to: _____ Date _____
 Contractor Signed: _____ Date _____
 State Approved Date: _____

Additional Requirements

Neighbor Notification: _____
 Wetland Protection: _____
 Open Water/Rainfall: _____
 T/E Protection: _____
 Other: > 1/2 miles to Silver Pine Falls out

Date State Notification Submitted: 5/12
 Notes: 15-day waiting period cannot be waived for aerial spray.
 Full name of all applicators and trainees applying pesticide must be recorded. All information must be recorded within 30 days following the pesticide application.

- Accord Conc, #62719-324
- Arsenal, #241-299
- Chopper, #241-296
- Clean Crop LV6 #34704-125
- Conifer-90, #34704-689
- Escort, #352-439
- Other: _____
- Garlon 3A, #62719-37
- Garlon 4, #464-554
- Outst XP, #352-601
- Terrastone, #62719-259
- Velpar L, # 352-392
- Other: _____

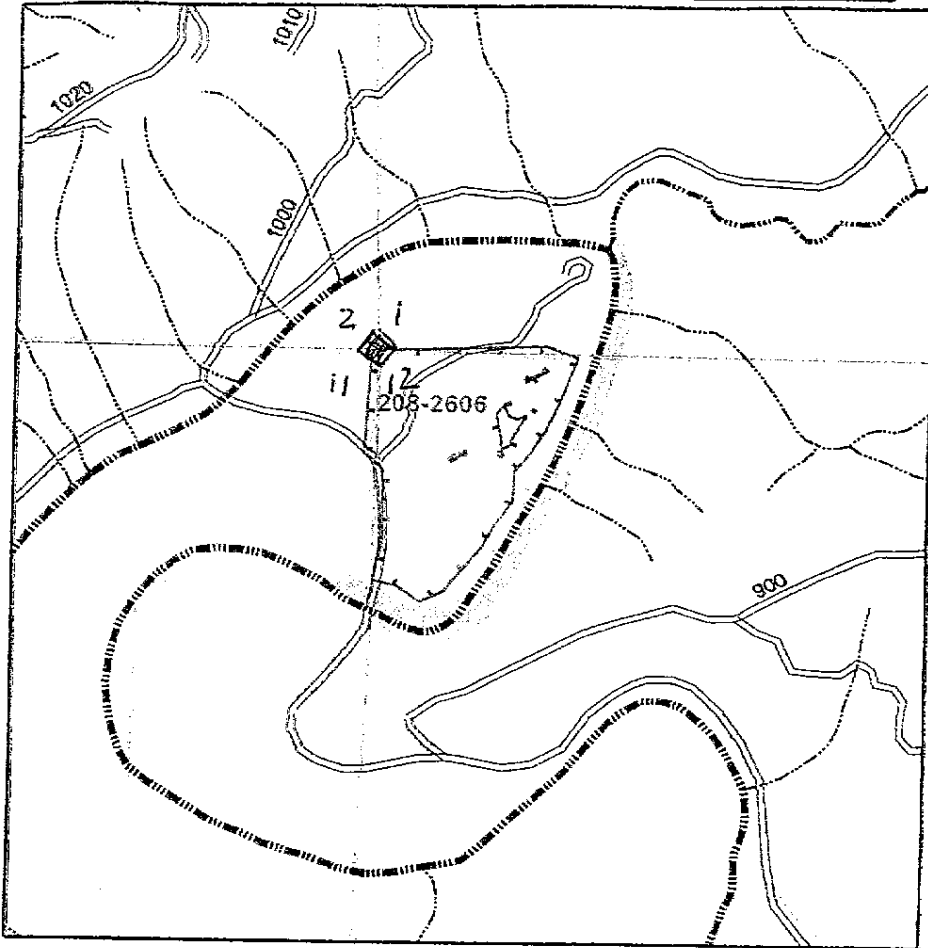
DDF # 9

Area/Road No. 1020-2010

Ground Herbicide Application Report

District: South Valley

Season Ground Herbicide 2008



Sec(s)	<u>12</u>		
Twp(s)	<u>704</u>		
Rge(s)	<u>600</u>		

Elevation: 650' Scale 1" = 1,000'

Type of Equipment: _____
 Application Method: _____

Contractor/Co.: _____

Full name of applicator/certification #: _____

Reforestation Unit #: 16012
 Estimated Trees/acre _____
 Harvest Completion _____
 Site Preparation Date _____

Meter-Jet@Specifications:
 10 milliliters mix applied per tree
 19 square feet treated (area per tree)

Chemical Supplier (Check One):
 Helena Chemical Wilbur Ellis
 Containers rinsed at least 3x & recycled
 Comments: _____

Date _____ By _____

Note: This record shall be kept for 3 years in accordance with ORS 634.146.

Unit	Acres	Chemical/Ac (Trade Name)		Surfactant-Carrier/Ac		Water G/Acre	Total G/Acre	Site Prep	Release	Target Species
		Chemical								
<u>2606</u>	<u>21</u>						<u>70</u>			<u>Scotchman</u>
Actual										

Written plan required? Yes No

Resource to be protected: Large Pool Stream
 Submitted to: _____ Date _____
 Contractor Signed: _____ Date _____
 State Approved Date: _____

Additional Requirements

Neighbor Notification: _____
 Wetland Protection: _____
 Open Water/Rainfall: _____
 T/E Protection: _____
 Other: 2.15 miles from old site to NW

Date State Notification Submitted: 1/10
 Notes: 15-day waiting period cannot be waived for aerial spray.
 Full name of all applicators and trainees applying pesticide must be recorded. All information must be recorded within 30 days following the pesticide application.

- Accord Conc, #62769-324
- Arsenal, #241-299
- Chopper, #241-296
- Clean Crop LV6 #34704-125
- Conifer-90, #34704-689
- Escort, #352-439
- Other: _____
- Garlon 3A, #62719-37
- Garlon 4, #464-554
- Oust XP, #352-601
- Transline, #62719-259
- Velpar L, # 352-392
- Other: _____

ODF # 10



South Valley Timberlands
P.O. Box 1819
Eugene, OR 97440-1819
541-744-4600 (phone)
541-744-4688 (fax)

WRITTEN PLAN OF OPERATION FOR GROUND HERBICIDE APPLICATION

Weyerhaeuser Company is planning backpack spot spray applications targeting broadleaf and/or herbaceous vegetation near protected resources. This letter is our submission of a written plan of operation for activities within 100 feet of protected resources. The plat submitted with the ODF notification shows the unit boundaries and resources to be protected. Chemical will not be mixed, handled or staged with 100 feet of protected resources.

No herbicide will be directly applied within 10 feet of the high water mark of any protected resource defined as F or D stream, lakes, significant wetlands and other areas of standing open water greater than one-quarter acre at the time of application. No treatment of existing streamside buffer strips from previous harvest activities will be done. All application will be done in compliance with the Oregon Forest Practices Rules and label instructions.

Landowner will identify the above-protected resources with crew foreman prior to application by means of aerial photos, maps and/or ground visits to provide operator with adequate information to properly treat the area.

Unit # ODF # 10 (2606)

Legal Description: 12-205-6 W

Stream & Classification LF SIVSLAW

Sincerely,

Jeff Yost, Forester

South Valley Area

3-7-08

Operator

Date

Forest Practices Forester

Date