

State of Oregon  
Department of Forestry / Department of Revenue  
Notification number: 2008-781-50431 [78128480] West Lane Road Spray

Attached is the processed information from the Notification of Operation and/or Application for Permits.  
Please review this information and retain for future reference.

- Notice is given to the State Forester that an operation will be conducted on the lands described herein (ORS 527.670).

- A permit to operate power driven machinery is issued for the lands described herein (ORS 477.625)

C N Historic Site

I. WHERE TIMBER HARVESTING IS PART OF THE PROPOSED OPERATION:

District: **Western Lane**  
Office: **Veneta**

County: **Lane**  
WOSTOT:

Received by ODF on June 2, 2008 by mail

A. NOTICE TO TIMBER OWNER: Party owning the harvested timber at the point it is first measured is shown in the section marked TIMBER OWNER and is responsible for payment of Oregon timber taxes.

B. NOTICE TO LAND OWNER: Party shown in the section marked LAND OWNER is responsible for reforestation of the site if so required.

**\*15 DAY WAITING PERIOD REQUIRED\***

II. WRITTEN PLANS:

- A WRITTEN PLAN may be required before certain activities can commence on the Operation.

A WRITTEN PLAN may be required for the situations indicated by an  below. A WRITTEN PLAN must be submitted or a WRITTEN WAIVER must be obtained from the State Forester before any portion of the operation may commence.

- Within 100 feet of a large lake or Type F or Type D stream. [OAR 629-605-170(1)(a)]

- Within 300 feet of a wildlife resource site listed in the 1984 ODF/ODFW Cooperative Agreement. [OAR 629-605-170(1)(b)]

- Within 300 feet of any resource identified in the Divisions 645 or 665 of the administrative rules. [OAR 629-605-170(1)(c)]

- Within 300 feet of a state or federally listed threatened or endangered wildlife resource site. [OAR 629-605-170(1)(d)]

Please contact the Oregon Department of Forestry forester named on the Unit Information sheet for further information on requirements that may be necessary to meet before any activity/operation begins.

Signed by **Jeff Yost** - representing the Land owner.

\*\*\*\*\* N O T I C E \*\*\*\*\*

The State Forester has determined that the following items requiring your attention are located within or adjacent to your operation area:

- Concerns  - Resources  - Water

See Unit Information on subsequent pages for details.

Operator:  
**Jeff Yost**  
Weyerhaeuser Co-So Vly  
P O Box 1819  
Eugene, OR 97440  
Phone: ( 541 ) 744-4600

Land owner:  
**Weyerhaeuser Co-So Vly**  
P O Box 1819  
Eugene, OR 97440  
Phone: ( 541 ) 744-4600

Timber owner:

Phone:

Marvin D. Brown                      Dave Lorenz  
State Forester                      District Forester

(Subscriber)

Unit: 1

Status: Active

Stewardship Forester: Paul Clements

Phone number: (541) 935-2283

Start date: 6/15/2008

End date: 12/31/2008

Site conditions: Lake or Stream within 100 ft  
 Slope of 0% to 35%  
 No mass soil movement

FP = L

FPA = H

Acres: Feet: 44000

Estimated harvest: MBF

Activity: Herbicide Application

Methods: Ground/OtherRoadside Spray

Brand name: Accord Con Foresters Razor Garlon3A

Carrier: NI Surfact Hasten MSO Water

Additives: None

App rate: Tahoe 3A Garlon4 Ultra Tahoe

Other information: 240-LV6

Sc	Twp	Rge	Government lot	N E				N W				S W				S E				Harv tax	Reg use
				n	n	s	s	n	n	s	s	n	n	s	s	n	n	s	s		
10	15S	06W														X	X	X	X		WT1

Water Concern Information

Description	Classification	Rule
Ferguson Creek	F str-sm Mand written plan	170a
Ferguson Creek Trio	N str-sm	

Unit: 2

Status: Active

**PLS**

Stewardship Forester: ~~Jordan Ryder~~ Paul Clements Phone number: (541) 935-2283

Start date: 6/15/2008 End date: 12/31/2008

Site conditions: Lake or Stream within 100 ft  
Slope of 0% to 35%  
No mass soil movement

FP = L

FPA = H

Acres: Feet: 44000 Estimated harvest: MBF

Activity: Herbicide Application

Methods: Ground/Other Roadside Spray

Brand name: See Unit 1

Carrier: None

Additives: None

App rate: None

Sc	Twp	Rge	Government lot	N E				N W				S W				S E				Harv tax	Reg use
				n	n	s	s	n	n	s	s	n	n	s	s	n	n	s	s		
16	15S	06W		X	X	X	X	X	X	X	X	X	X	X	X	X	X	X	X		WT1

**Water Concern Information**

Description	Classification	Rule
Ferguson Creek	F str-med-sm N str-sm Mand written plan	170a
Davidson Creek	F str-sm Mand written plan	170a
Davidson Creek Trib	Unknown class	

**Protected Resources Information**

Code Description	Comment	Rule
NSO Northern Spotted Owl Site	May require written plan	210

Unit: 3

Status: Active

Stewardship Forester: Paul Clements

Phone number: (541) 935-2283

Start date: 6/15/2008 End date: 12/31/2008

Site conditions: Lake or Stream within 100 ft  
 Slope of 0% to 35%  
 No mass soil movement

FP = L

FPA = H

Acres: Feet: 44000 Estimated harvest: MBF

Activity: Herbicide Application

Methods: Ground/Other Roadside Spray

Brand name: See Unit 1

Carrier: None

Additives: None

App rate: None

Sc	Twp	Rge	Government lot	NE				NW				SW				SE				Harv tax	Reg use				
				n	n	s	s	n	n	s	s	n	n	s	s	n	n	s	s						
28	15S	06W		X	X	X	X																		WT1

Water Concern Information

Description	Classification	Rule
Ferguson Creek	N str-sm	
South Fork Ferguson Creek	N str-sm	

Unit: 4

Status: Active

Stewardship Forester: Paul Clements

Phone number: (541) 935-2283

Start date: 6/15/2008 End date: 12/31/2008

Site conditions: Lake or Stream within 100 ft  
 Slope of 0% to 35%  
 No mass soil movement

FP = L

FPA = H

Acres: Feet: 44000 Estimated harvest: MBF

Activity: Herbicide Application

Methods: Ground/Other Roadside Spray

Brand name: See Unit 1

Carrier: None

Additives: None

App rate: None

Sc	Twp	Rge	Government lot	NE				NW				SW				SE				Harv tax	Reg use
				n	n	s	s	n	n	s	s	n	n	s	s	n	n	s	s		
				e	w	w	e	e	w	w	e	e	w	w	e	e	w	w	e		
34	15S	06W				X	X					X	X			X	X	X			WT1

Water Concern Information

Description	Classification	Rule
Owens Creek	F str-dom use N str-sm	

Unit: 5

Status: Active

Stewardship Forester: Paul Clements

Phone number: (541) 935-2283

Start date: 6/15/2008

End date: 12/31/2008

Site conditions: Lake or Stream within 100 ft  
 Slope of 0% to 35%  
 No mass soil movement

FP = L

FPA = H

Acres: Feet: 44000

Estimated harvest: MBF

Activity: Herbicide Application

Methods: Ground/OtherRoadside Spray

Brand name: See Unit 1

Carrier: None

Additives: None

App rate: None

Sc	Twp	Rge	Government lot	N E				N W				S W				S E				Harv tax	Reg use
				n	n	s	s	n	n	s	s	n	n	s	s	n	n	s	s		
30	15S	07W		X	X	X	X	X	X	X	X	X	X	X	X	X	X	X	X		WT1

Water Concern Information

Description	Classification	Rule
Congdon Creek	F str-med Mand written plan	170a
Congdon Creek Trib	Unknown class	
South Fork Lobster Creek Trib	Unknown class	

Unit: 6

Status: Active

Stewardship Forester: Paul Clements

Phone number: (541) 935-2283

Start date: 6/15/2008

End date: 12/31/2008

Site conditions: Lake or Stream within 100 ft  
 Slope of 0% to 35%  
 No mass soil movement

FP = L

FPA = H

Acres: Feet: 44000

Estimated harvest: MBF

Activity: Herbicide Application

Methods: Ground/OtherRoadside Spray

Brand name: See Unit 1

Carrier: None

Additives: None

App rate: None

Sc	Twp	Rge	Government lot	N E				N W				S W				S E				Harv tax	Reg use
				n	n	s	s	n	n	s	s	n	n	s	s	n	n	s	s		
32	15S	07W		X	X	X	X	X	X	X	X	X	X	X	X	X	X	X	X		WT1

**Water Concern Information**

Description	Classification	Rule
Congdon Creek	F str-med-sm N str-med-sm Mand written plan	170a
Swamp Creek	F str-sm N str-sm Mand written plan	170a
Swamp Creek Trib	Unknown class	

**Protected Resources Information**

Code Description	Comment	Rule
NSO Northern Spotted Owl Site	May require written plan	210

Unit: 7

Status: Active

Stewardship Forester: Paul Clements

Phone number: (541) 935-2283

Start date: 6/15/2008

End date: 12/31/2008

Site conditions: Lake or Stream within 100 ft  
 Slope of 0% to 35%  
 No mass soil movement

FP = L

FPA = H

Acres: Feet: 44000

Estimated harvest: MBF

Activity: Herbicide Application

Methods: Ground/OtherRoadside Spray

Brand name: See Unit 1

Carrier: None

Additives: None

App rate: None

Sc	Twp	Rge	Government lot	N E				N W				S W				S E				Harv tax	Reg use
				n	n	s	s	n	n	s	s	n	n	s	s	n	n	s	s		
08	15S	08W		e	w	w	e	e	w	w	e	e	w	w	e	e	w	w	e		WT1

Water Concern Information

Description	Classification	Rule
Martha Creek	F str-med N str-sm Mand written plan	170a
Lobster Creek	F str-med Mand written plan	170a

Protected Resources Information

Code	Description	Comment	Rule
NSO	Northern Spotted Owl Site	May require written plan	210



Unit: 8

Status: Active

Stewardship Forester: Paul Clements

Phone number: (541) 935-2283

Start date: 6/15/2008

End date: 12/31/2008

Site conditions: Lake or Stream within 100 ft  
 Slope of 0% to 35%  
 No mass soil movement

FP = L

FPA = H

Acres: Feet: 44000

Estimated harvest: MBF

Activity: Herbicide Application

Methods: Ground/Other Roadside Spray

Brand name: See Unit 1

Carrier: None

Additives: None

App rate: None

Sc	Twp	Rge	Government lot	N E				N W				S W				S E				Harv tax	Reg use
				n	n	s	s	n	n	s	s	n	n	s	s	n	n	s	s		
10	15S	08W		e	w	w	e	e	w	w	e	e	w	w	e	e	w	w	e		WT1

Water Concern Information

Description	Classification	Rule
Cook Creek	N str-sm	

Protected Resources Information

Code Description	Comment	Rule
NSO Northern Spotted Owl Site	May require written plan	210

Unit: 9

Status: Active

Stewardship Forester: Paul Clements

Phone number: (541) 935-2283

Start date: 6/15/2008 End date: 12/31/2008

Site conditions: Lake or Stream within 100 ft  
 Slope of 0% to 35%  
 No mass soil movement

FP = L

FPA = H

Acres: Feet: 44000 Estimated harvest: MBF

Activity: Herbicide Application

Methods: Ground/OtherRoadside Spray

Brand name: See Unit 1

Carrier: None

Additives: None

App rate: None

Sc	Twp	Rge	Government lot	N E				N W				S W				S E				Harv tax	Reg use
				n	n	s	s	n	n	s	s	n	n	s	s	n	n	s	s		
				e	w	w	e	e	w	w	e	e	w	w	e	e	w	w	e		
28	15S	08W										X	X	X	X	X	X	X	X		WT1

**Water Concern Information**

Description	Classification	Rule
Deadwood Creek	F str-med-sm Mand written plan	170a
Deadwood Creek Trib	Unknown class	

**Protected Resources Information**

Code Description	Comment	Rule
NSO Northern Spotted Owl Site	May require written plan	210

Unit: 10

Status: Active

Stewardship Forester: Paul Clements

Phone number: (541) 935-2283

Start date: 6/15/2008

End date: 12/31/2008

Site conditions: Lake or Stream within 100 ft  
Slope of 0% to 35%  
No mass soil movement

FP = L

FPA = H

Acres: Feet: 44000

Estimated harvest: MBF

Activity: Herbicide Application

Methods: Ground/Other Roadside Spray

Brand name: See Unit 1

Carrier: None

Additives: None

App rate: None

Sc	Twp	Rge	Government lot	N E				N W				S W				S E				Harv tax	Reg use
				n	n	s	s	n	n	s	s	n	n	s	s	n	n	s	s		
34	15S	08W		X	X	X	X	X	X	X	X	X	X	X	X	X	X	X	X		WT1

**Water Concern Information**

Description	Classification	Rule
Lobster Creek	F str-med N str-sm Mand written plan	170a
Lobster Creek Trib	Unknown class	
Greenleaf Creek	N str-sm	

**Protected Resources Information**

Code	Description	Comment	Rule
NSO	Northern Spotted Owl Site	May require written plan	210

Unit: 11

Status: Active

Stewardship Forester: Paul Clements

Phone number: (541) 935-2283

Start date: 6/15/2008 End date: 12/31/2008

Site conditions: Lake or Stream within 100 ft  
 Slope of 0% to 35%  
 No mass soil movement

FP = L

FPA = H

Acres: Feet: 44000 Estimated harvest: MBF

Activity: Herbicide Application

Methods: Ground/OtherRoadside Spray

Brand name: See Unit 1

Carrier: None

Additives: None

App rate: None

Sc	Twp	Rge	Government lot	N E				N W				S W				S E				Harv tax	Reg use
				n	n	s	s	n	n	s	s	n	n	s	s	n	n	s	s		
36	15S	08W		X	X	X	X														WT1

Water Concern Information

Description	Classification	Rule
Lobster Creek	N str-sm	
Swamp Creek	N str-sm	
Lobster Creek Trib	Unknown class	

Protected Resources Information

Code Description	Comment	Rule
NSO Northern Spotted Owl Site	May require written plan	210

Unit: 12

Status: **Active**

Stewardship Forester: **Paul Clements**

Phone number: (541) 935-2283

Start date: **6/15/2008** End date: **12/31/2008**

Site conditions: **Lake or Stream within 100 ft**  
**Slope of 0% to 35%**  
**No mass soil movement**

FP = L

FPA = H

Acres:                      Feet: **44000**                      Estimated harvest: MBF

Activity: **Herbicide Application**

Methods: **Ground/OtherRoadside Spray**

Brand name: **See Unit 1**

Carrier: **None**

Additives: **None**

App rate: **None**

Sc	Twp	Rge	Government lot	N E				N W				S W				S E				Harv tax	Reg use
				n	n	s	s	n	n	s	s	n	n	s	s	n	n	s	s		
				e	w	w	e	e	w	w	e	e	w	w	e	e	w	w	e		
01	16S	06W		X	X	X	X														WT1

Unit: 13

Status: Active

Stewardship Forester: Paul Clements

Phone number: (541) 935-2283

Start date: 6/15/2008

End date: 12/31/2008

Site conditions: Lake or Stream within 100 ft  
 Slope of 0% to 35%  
 No mass soil movement

FP = L

FPA = H

Acres: Feet: 44000

Estimated harvest: MBF

Activity: Herbicide Application

Methods: Ground/Other Roadside Spray

Brand name: See Unit 1

Carrier: None

Additives: None

App rate: None

Sc	Twp	Rge	Government lot	NE				NW				SW				SE				Harv tax	Reg use
				n	n	s	s	n	n	s	s	n	n	s	s	n	n	s	s		
				e	w	w	e	e	w	w	e	e	w	w	e	e	w	w	e		
05	16S	06W								X			X	X	X						WT1

Water Concern Information

Description	Classification	Rule
Long Tom	F str-med-sm Mand written plan	170a
Long Tom Trib	Unknown class	

Unit: 14

Status: Active

**RLS**

Stewardship Forester: ~~Jason Ryder~~ Paul Clements Phone number: (541) 935-2283

Start date: 6/15/2008 End date: 12/31/2008

Site conditions: Lake or Stream within 100 ft  
Slope of 0% to 35%  
No mass soil movement

FP = L

FPA = H

Acres: Feet: 44000 Estimated harvest: MBF

Activity: Herbicide Application

Methods: Ground/Other Roadside Spray

Brand name: See Unit 1

Carrier: None

Additives: None

App rate: None

Sc	Twp	Rge	Government lot	N E				N W				S W				S E				Harv tax	Reg use
				n	n	s	s	n	n	s	s	n	n	s	s	n	n	s	s		
				e	w	w	e	e	w	w	e	e	w	w	e	e	w	w	e		
06	16S	06W		X	X	X	X					X			X	X	X	X	X		WT1

Water Concern Information

Description	Classification	Rule
Long Tom River	F str-med-sm N str-sm Mand written plan	170a
Long Tom Trib	Unknown class	
Stakely Canyon Creek	N str-sm	

Unit: 15

Status: Active

Stewardship Forester: Paul Clements

Phone number: (541) 935-2283

Start date: 6/15/2008

End date: 12/31/2008

Site conditions: Lake or Stream within 100 ft

FP = L

Slope of 0% to 35%

No mass soil movement

FPA = H

Acres: Feet: 44000

Estimated harvest: MBF

Activity: Herbicide Application

Methods: Ground/Other Roadside Spray

Brand name: See Unit 1

Carrier: None

Additives: None

App rate: None

Sc	Twp	Rge	Government lot	NE				NW				SW				SE				Harv tax	Reg use
				n	n	s	s	n	n	s	s	n	n	s	s	n	n	s	s		
08	16S	06W		X	X	X		X	X	X	X										WT1

Water Concern Information

Description	Classification	Rule
Long Tom	F str-med-sm N str-sm Mand written plan	170a
Long Tom Trib	Unknown class	



Unit: 16

Status: Active

Stewardship Forester: Paul Clements

Phone number: (541) 935-2283

Start date: 6/15/2008

End date: 12/31/2008

Site conditions: Lake or Stream within 100 ft  
 Slope of 0% to 35%  
 No mass soil movement

FP = L

FPA = H

Acres: Feet: 44000

Estimated harvest: MBF

Activity: Herbicide Application

Methods: Ground

Brand name: See Unit 1

Carrier: None

Additives: None

App rate: None

Sc	Twp	Rge	Government lot	NE				NW				SW				SE				Harv tax	Reg use
				n	n	s	s	n	n	s	s	n	n	s	s	n	n	s	s		
				e	w	w	e	e	w	w	e	e	w	w	e	e	w	w	e		
17	16S	06W				X	X											X			WT1

Water Concern Information

Description	Classification	Rule
Long Tom	F str-sm Mand written plan	170a
Long Tom Trib	Unknown class	

Unit: 17

Status: Active

Stewardship Forester: Paul Clements

Phone number: (541) 935-2283

Start date: 6/15/2008 End date: 12/31/2008

Site conditions: Lake or Stream within 100 ft  
 Slope of 0% to 35%  
 No mass soil movement

FP = L

FPA = H

Acres: Feet: 44000 Estimated harvest: MBF

Activity: Herbicide Application

Methods: Ground/Other Roadside Spray

Brand name: See Unit 1

Carrier: None

Additives: None

App rate: None

Sc	Twp	Rge	Government lot	NE				NW				SW				SE				Harv tax	Reg use
				n	n	s	s	n	n	s	s	n	n	s	s	n	n	s	s		
18	16S	06W			X	X	X	X	X	X	X	X	X			X	X				WT1

Special Concerns

Code Description Comment

SH Scenic Highway

Water Concern Information

Description	Classification	Rule
Michaels Creek	F str-med-sm N str-sm Mand written plan	170a
Michaels Creek Trib	Unknown class	
Long Tom	F str-lg Mand written plan	170a

Unit: 18

Status: Active

Stewardship Forester: Paul Clements

Phone number: (541) 935-2283

Start date: 6/15/2008

End date: 12/31/2008

Site conditions: Lake or Stream within 100 ft  
 Slope of 0% to 35%  
 No mass soil movement

FP = L

FPA = H

Acres: Feet: 44000

Estimated harvest: MBF

Activity: Herbicide Application

Methods: Ground/Other Roadside Spray

Brand name: See Unit 1

Carrier: None

Additives: None

App rate: None

Sc	Twp	Rge	Government lot	N E				N W				S W				S E				Harv tax	Reg use
				n	n	s	s	n	n	s	s	n	n	s	s	n	n	s	s		
03	16S	07W												X							WT1

**Water Concern Information**

Description	Classification	Rule
Pope Creek	F str-med-sm-dom use Mand written plan	170a
Pope Creek Trib	F str-dom use Unknown class	

**Protected Resources Information**

Code Description	Comment	Rule
NSO Northern Spotted Owl Site	May require written plan	210

Unit: 19

Status: Active

Stewardship Forester: Paul Clements

Phone number: (541) 935-2283

Start date: 6/15/2008 End date: 12/31/2008

Site conditions: Lake or Stream within 100 ft  
Slope of 0% to 35%  
No mass soil movement

FP = L

FPA = H

Acres: Feet: 44000 Estimated harvest: MBF

Activity: Herbicide Application

Methods: Ground/Other Roadside Spray

Brand name: See Unit 1

Carrier: None

Additives: None

App rate: None

Sc	Twp	Rge	Government lot	N E				N W				S W				S E				Harv tax	Reg use				
				n	n	s	s	n	n	s	s	n	n	s	s	n	n	s	s						
04	16S	07W		X	X	X	X	X	X	X	X														WT1

**Water Concern Information**

Description	Classification	Rule
Lake Creek	F str-sm N str-sm Mand written plan	170a

**Protected Resources Information**

Code Description	Comment	Rule
NSO Northern Spotted Owl Site	May require written plan	210

Unit: 20

Status: Active

Stewardship Forester: Paul Clements

Phone number: (541) 935-2283

Start date: 6/15/2008

End date: 12/31/2008

Site conditions: Lake or Stream within 100 ft  
 Slope of 0% to 35%  
 No mass soil movement

FP = L

FPA = H

Acres: Feet: 44000

Estimated harvest: MBF

Activity: Herbicide Application

Methods: Ground/Other Roadside Spray

Brand name: See Unit 1

Carrier: None

Additives: None

App rate: None

Sc	Twp	Rge	Government lot	N E				N W				S W				S E				Harv tax	Reg use
				n	n	s	s	n	n	s	s	n	n	s	s	n	n	s	s		
06	16S	07W		X	X	X	X	X	X	X	X	X	X	X	X	X	X	X	X		WT1

**Water Concern Information**

Description	Classification	Rule
Swamp Creek	F str-lg-med Mand written plan	170a
Druggs Creek	N str-sm	

**Protected Resources Information**

Code	Description	Comment	Rule
NSO	Northern Spotted Owl Site	May require written plan	210

Unit: 21

Status: Active

Stewardship Forester: Paul Clements

Phone number: (541) 935-2283

Start date: 6/15/2008

End date: 12/31/2008

Site conditions: Lake or Stream within 100 ft  
 Slope of 0% to 35%  
 No mass soil movement

FP = L

FPA = H

Acres: Feet: 44000

Estimated harvest: MBF

Activity: Herbicide Application

Methods: Ground/Other Roadside Spray

Brand name: See Unit 1

Carrier: None

Additives: None

App rate: None

Sc	Twp	Rge	Government lot	N E				N W				S W				S E				Harv tax	Reg use
				n	n	s	s	n	n	s	s	n	n	s	s	n	n	s	s		
07	16S	07W		X	X	X	X			X	X										WT1

**Water Concern Information**

Description	Classification	Rule
Druggs Creek	N str-sm	
Swamp Creek	F str-lg Mand written plan	170a
Swamp Creek Trib	Unknown class	

**Protected Resources Information**

Code Description	Comment	Rule
NSO Northern Spotted Owl Site	May require written plan	210

Unit: 22

Status: Active

Stewardship Forester: Paul Clements

Phone number: (541) 935-2283

Start date: 6/15/2008 End date: 12/31/2008

Site conditions: Lake or Stream within 100 ft  
 Slope of 0% to 35%  
 No mass soil movement

FP = L

FPA = H

Acres: Feet: 44000 Estimated harvest: MBF

Activity: Herbicide Application

Methods: Ground/Other Roadside Spray

Brand name: See Unit 1

Carrier: None

Additives: None

App rate: None

Sc	Twp	Rge	Government lot	N E				N W				S W				S E				Harv tax	Reg use
				n	n	s	s	n	n	s	s	n	n	s	s	n	n	s	s		
08	16S	07W			X			X	X	X	X	X			X						WT1

Water Concern Information

Description	Classification	Rule
Swamp Creek Trib	Unknown class	

Unit: 23

Status: Active

Stewardship Forester: Paul Clements

Phone number: (541) 935-2283

Start date: 6/15/2008

End date: 12/31/2008

Site conditions: Lake or Stream within 100 ft  
 Slope of 0% to 35%  
 No mass soil movement

FP = L

FPA = H

Acres: Feet: 44000

Estimated harvest: MBF

Activity: Herbicide Application

Methods: Ground/OtherRoadside Spray

Brand name: See Unit 1

Carrier: None

Additives: None

App rate: None

Sc	Twp	Rge	Government lot	N E				N W				S W				S E				Harv tax	Reg use
				n	n	s	s	n	n	s	s	n	n	s	s	n	n	s	s		
				e	w	w	e	e	w	w	e	e	w	w	e	e	w	w	e		
12	16S	07W			X	X		X	X	X	X	X	X	X	X	X	X	X	X		WT1

**Special Concerns**

Code Description Comment

SH Scenic Highway

**Water Concern Information**

Description	Classification	Rule
Conrad Creek	F str-sm N str-sm Mand written plan	170a
Conrad Creek Trib	Unknown class	

**Protected Resources Information**

Code Description	Comment	Rule
NSO Northern Spotted Owl Site	May require written plan	210



**Unit: 24**

Status: **Active**

Stewardship Forester: **Paul Clements**

Phone number: **(541) 935-2283**

Start date: **6/15/2008**

End date: **12/31/2008**

Site conditions: **Lake or Stream within 100 ft**  
**Slope of 0% to 35%**  
**No mass soil movement**

**FP = L**

**FPA = H**

Acres:                      Feet: **44000**

Estimated harvest: **MBF**

Activity: **Herbicide Application**

Methods: **Ground/OtherRoadside Spray**

Brand name: **See Unit 1**

Carrier: **None**

Additives: **None**

App rate: **None**

Sc	Twp	Rge	Government lot	N E				N W				S W				S E				Harv tax	Reg use
				n	n	s	s	n	n	s	s	n	n	s	s	n	n	s	s		
14	16S	07W		X	X	X	X					X	X	X	X	X	X	X	X		WT1

**Water Concern Information**

Description	Classification	Rule
Conrad Creek Trib	Unknown class	
Long Tom Trib	F str-dom use N str-sm	

**Protected Resources Information**

Code Description	Comment	Rule
NSO Northern Spotted Owl Site	May require written plan	210

Unit: 25

Status: Active

Stewardship Forester: Paul Clements

Phone number: (541) 935-2283

Start date: 6/15/2008

End date: 12/31/2008

Site conditions: Lake or Stream within 100 ft  
 Slope of 0% to 35%  
 No mass soil movement

FP = L

FPA = H

Acres: Feet: 44000

Estimated harvest: MBF

Activity: Herbicide Application

Methods: Ground/Other Roadside Spray

Brand name: See Unit 1

Carrier: None

Additives: None

App rate: None

Sc	Twp	Rge	Government lot	N E				N W				S W				S E				Harv tax	Reg use
				n	n	s	s	n	n	s	s	n	n	s	s	n	n	s	s		
				e	w	w	e	e	w	w	e	e	w	w	e	e	w	w	e		
18	16S	07W		X	X			X	X		X	X	X	X	X						WT1

Special Concerns

Code Description Comment

SH Scenic Highway

Water Concern Information

Description Classification Rule

Little Lake Creek Unknown class Lake-lg Mand written plan 170a

Protected Resources Information

Code Description Comment Rule

OSP Osprey Nest Site

GBH Great Blue Heron Site

Unit: 26

Status: Active

Stewardship Forester: Paul Clements

Phone number: (541) 935-2283

Start date: 6/15/2008

End date: 12/31/2008

Site conditions: Lake or Stream within 100 ft  
 Slope of 0% to 35%  
 No mass soil movement

FP = L

FPA = H

Acres: Feet: 44000

Estimated harvest: MBF

Activity: Herbicide Application

Methods: Ground/OtherRoadside Spray

Brand name: See Unit 1

Carrier: None

Additives: None

App rate: None

Sc	Twp	Rge	Government lot	N E				N W				S W				S E				Harv tax	Reg use
				n	n	s	s	n	n	s	s	n	n	s	s	n	n	s	s		
				e	w	w	e	e	w	w	e	e	w	w	e	e	w	w	e		
20	16S	07W				X	X					X	X	X	X	X	X	X	X		WT1

Special Concerns

Code Description Comment

SH Scenic Highway

Water Concern Information

Description Classification Rule

Lake Creek F str-lg-sm N str-sm Lake-lg Mand written plan 170a  
 Lake Creek Trib Unknown class

Protected Resources Information

Code Description Comment Rule

NSO Northern Spotted Owl Site May require written plan 210  
 OSP Osprey Nest Site

Unit: 27

Status: Active

Stewardship Forester: Paul Clements

Phone number: (541) 935-2283

Start date: 6/15/2008

End date: 12/31/2008

Site conditions: Lake or Stream within 100 ft  
 Slope of 0% to 35%  
 No mass soil movement

FP = L

FPA = H

Acres: Feet: 44000

Estimated harvest: MBF

Activity: Herbicide Application

Methods: Ground/Other Roadside Spray

Brand name: See Unit 1

Carrier: None

Additives: None

App rate: None

Sc	Twp	Rge	Government lot	N E				N W				S W				S E				Harv tax	Reg use
				n	n	s	s	n	n	s	s	n	n	s	s	n	n	s	s		
				e	w	w	e	e	w	w	e	e	w	w	e	e	w	w	e		
22	16S	07W		X			X	X	X	X	X	X	X	X	X	X	X	X	X		WT1

Water Concern Information

Description	Classification	Rule
Fish Creek	F str-med-sm N str-sm Mand written plan	170a
Fish Creek Trib	Unknown class	

Unit: 28

Status: Active

Stewardship Forester: Paul Clements

Phone number: (541) 935-2283

Start date: 6/15/2008

End date: 12/31/2008

Site conditions: Lake or Stream within 100 ft  
 Slope of 0% to 35%  
 No mass soil movement

FP = L

FPA = H

Acres: Feet: 44000

Estimated harvest: MBF

Activity: Herbicide Application

Methods: Ground/OtherRoadside Spray

Brand name: See Unit 1

Carrier: None

Additives: None

App rate: None

Sc	Twp	Rge	Government lot	NE				NW				SW				SE				Harv tax	Reg use
				n	n	s	s	n	n	s	s	n	n	s	s	n	n	s	s		
				e	w	w	e	e	w	w	e	e	w	w	e	e	w	w	e		
24	16S	07W		X	X	X	X	X	X	X	X	X	X	X	X	X	X	X	X		WT1

Water Concern Information

Description	Classification	Rule
Long Tom	F str-lg-sm N str-sm Mand written plan	170a
Long Tom Trib	Unknown class	

Unit: 29

Status: Active

Stewardship Forester: Paul Clements

Phone number: (541) 935-2283

Start date: 6/15/2008 End date: 12/31/2008

Site conditions: Lake or Stream within 100 ft  
 Slope of 0% to 35%  
 No mass soil movement

FP = L

FPA = H

Acres: Feet: 44000 Estimated harvest: MBF

Activity: Herbicide Application

Methods: Ground/Other Roadside Spray

Brand name: See Unit 1

Carrier: None

Additives: None

App rate: None

Sc	Twp	Rge	Government lot	N E				N W				S W				S E				Harv tax	Reg use
				n	n	s	s	n	n	s	s	n	n	s	s	n	n	s	s		
31	16S	07W		e	w	w	e	e	w	w	e	e	w	w	e	e	w	w	e		WT1

Water Concern Information

Description	Classification	Rule
Lake Creek Trib	F str-dom use Unknown class	

Unit: 30

Status: Active

Stewardship Forester: Paul Clements

Phone number: (541) 935-2283

Start date: 6/15/2008

End date: 12/31/2008

Site conditions: Lake or Stream within 100 ft  
 Slope of 0% to 35%  
 No mass soil movement

FP = L

FPA = H

Acres: Feet: 44000

Estimated harvest: MBF

Activity: Herbicide Application

Methods: Ground/OtherRoadside Spray

Brand name: See Unit 1

Carrier: None

Additives: None

App rate: None

Sc	Twp	Rge	Government lot	NE				NW				SW				SE				Harv tax	Reg use
				n	n	s	s	n	n	s	s	n	n	s	s	n	n	s	s		
02	16S	08W		X	X	X	X	X	X	X	X	X	X	X	X	X	X	X	X		WT1

Water Concern Information

Description	Classification	Rule
Greenleaf Creek	F str-med-sm N str-med-sm Mand written plan	170a
Greenleaf Creek Trib	Unknown class	

Unit: 31

Status: Active

Stewardship Forester: Paul Clements

Phone number: (541) 935-2283

Start date: 6/15/2008

End date: 12/31/2008

Site conditions: Lake or Stream within 100 ft  
 Slope of 0% to 35%  
 No mass soil movement

FP = L

FPA = H

Acres: Feet: 44000

Estimated harvest: MBF

Activity: Herbicide Application

Methods: Ground/OtherRoadside Spray

Brand name: See Unit 1

Carrier: None

Additives: None

App rate: None

Sc	Twp	Rge	Government lot	NE				NW				SW				SE				Harv tax	Reg use
				n	n	s	s	n	n	s	s	n	n	s	s	n	n	s	s		
				e	w	w	e	e	w	w	e	e	w	w	e	e	w	w	e		
32	16S	08W														X	X	X	X		WT1

**Water Concern Information**

Description	Classification	Rule
Wheeler Creek	F str-sm Mand written plan	170a
Wheeler Creek Trib	Unknown class	
Ruleigh Creek	F str-sm Mand written plan	170a

**Protected Resources Information**

Code Description	Comment	Rule
NSO Northern Spotted Owl Site	May require written plan	210



Unit: 32

Status: Active

Stewardship Forester: Paul Clements

Phone number: (541) 935-2283

Start date: 6/15/2008

End date: 12/31/2008

Site conditions: Lake or Stream within 100 ft  
 Slope of 0% to 35%  
 No mass soil movement

FP = L

FPA = H

Acres: Feet: 44000

Estimated harvest: MBF

Activity: Herbicide Application

Methods: Ground/Other Roadside Spray

Brand name: See Unit 1

Carrier: None

Additives: None

App rate: None

Sc	Twp	Rge	Government lot	NE				NW				SW				SE				Harv tax	Reg use
				n	n	s	s	n	n	s	s	n	n	s	s	n	n	s	s		
				e	w	w	e	e	w	w	e	e	w	w	e	e	w	w	e		
36	16S	08W										X		X	X	X	X	X	X		WT1

Special Concerns

Code Description Comment

SH Scenic Highway

Water Concern Information

Description	Classification	Rule
Lake Creek	F str-lg-sm N str-sm Mand written plan	170a
Lake Creek Trib	Unknown class	

Unit: 33

Status: Active

Stewardship Forester: Paul Clements

Phone number: (541) 935-2283

Start date: 6/15/2008

End date: 12/31/2008

Site conditions: Lake or Stream within 100 ft  
 Slope of 0% to 35%  
 No mass soil movement

FP = L

FPA = H

Acres: Feet: 44000

Estimated harvest: MBF

Activity: Herbicide Application

Methods: Ground/Other Roadside Spray

Brand name: See Unit 1

Carrier: None

Additives: None

App rate: None

Sc	Twp	Rge	Government lot	NE				NW				SW				SE				Harv tax	Reg use
				n	n	s	s	n	n	s	s	n	n	s	s	n	n	s	s		
04	17S	08W		X	X	X	X	X	X	X	X	X	X	X	X						WT1

**Water Concern Information**

Description	Classification	Rule
Wheeler Creek	F str-med-sm Mand written plan	170a
Lake Creek	F str-lg Mand written plan	170a
Lake Creek	F str-sm N str-sm Mand written plan	170a
Steinhauser Creek	F str-med-sm Mand written plan	170a

**Protected Resources Information**

Code	Description	Comment	Rule
NSO	Northern Spotted Owl Site	May require written plan	210

Unit: 34

Status: Active

Stewardship Forester: Paul Clements

Phone number: (541) 935-2283

Start date: 6/15/2008

End date: 12/31/2008

Site conditions: Lake or Stream within 100 ft  
 Slope of 0% to 35%  
 No mass soil movement

FP = L

FPA = H

Acres: Feet: 44000

Estimated harvest: MBF

Activity: Herbicide Application

Methods: Ground/Other Roadside Spray

Brand name: See Unit 1

Carrier: None

Additives: None

App rate: None

Sc	Twp	Rge	Government lot	N E				N W				S W				S E				Harv tax	Reg use
				n	n	s	s	n	n	s	s	n	n	s	s	n	n	s	s		
				e	w	w	e	e	w	w	e	e	w	w	e	e	w	w	e		
28	16S	07W						X	X	X	X										WT1

Water Concern Information

Description	Classification	Rule
North Fork Fish Creek	F str-med Mand written plan	170a
North Fork Fish Creek Trib	Unknown class	



Unit: 36

Status: Active

Stewardship Forester: Paul Clements

Phone number: (541) 935-2283

Start date: 6/15/2008

End date: 12/31/2008

Site conditions: Lake or Stream within 100 ft  
 Slope of 0% to 35%  
 No mass soil movement

FP = L

FPA = H

Acres: Feet: 44000

Estimated harvest: MBF

Activity: Herbicide Application

Methods: Ground/OtherRoadside Spray

Brand name: See Unit 1

Carrier: None

Additives: None

App rate: None

Sc	Twp	Rge	Government lot	N E				N W				S W				S E				Harv tax	Reg use
				n	n	s	s	n	n	s	s	n	n	s	s	n	n	s	s		
				e	w	w	e	e	w	w	e	e	w	w	e	e	w	w	e		
20	16S	06W		X																	WT1

Special Concerns

Code Description Comment

SH Scenic Highway

Water Concern Information

Description	Classification	Rule
Long Tom	F str-lg-med-sm-dom use Mand written plan	170a
Long Tom Trib	Unknown class	



South Valley Timberlands  
P.O. Box 1819  
Eugene, OR 97440-1819  
541-744-4600 (phone)  
541-744-4688 (fax)

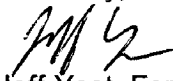
## WRITTEN PLAN OF OPERATION FOR ROADSIDE HERBICIDE APPLICATION

Weyerhaeuser Company is planning roadside/road surface spray applications targeting broadleaf and/or herbaceous vegetation near protected resources. This letter is our submission of a written plan of operation for activities within 100 feet of protected resources. The maps submitted with the ODF notification shows the Weyerhaeuser Property boundaries. All roads within the ownership on the notification may be sprayed. The known fish and domestic resources to be protected are shown on the maps. Chemical will not be mixed, handled or staged with 100 feet of protected resources.

No herbicide will be directly applied within 10 feet of the high water mark of any protected resource defined as F or D stream, lakes, significant wetlands and other areas of standing open water greater than one-quarter acre at the time of application. All application will be done in compliance with the Oregon Forest Practices Rules and label instructions.

Landowner will identify the above-protected resources with crew foreman prior to application by means of aerial photos, maps and/or ground visits to provide operator with adequate information to properly treat the area.

Sincerely,

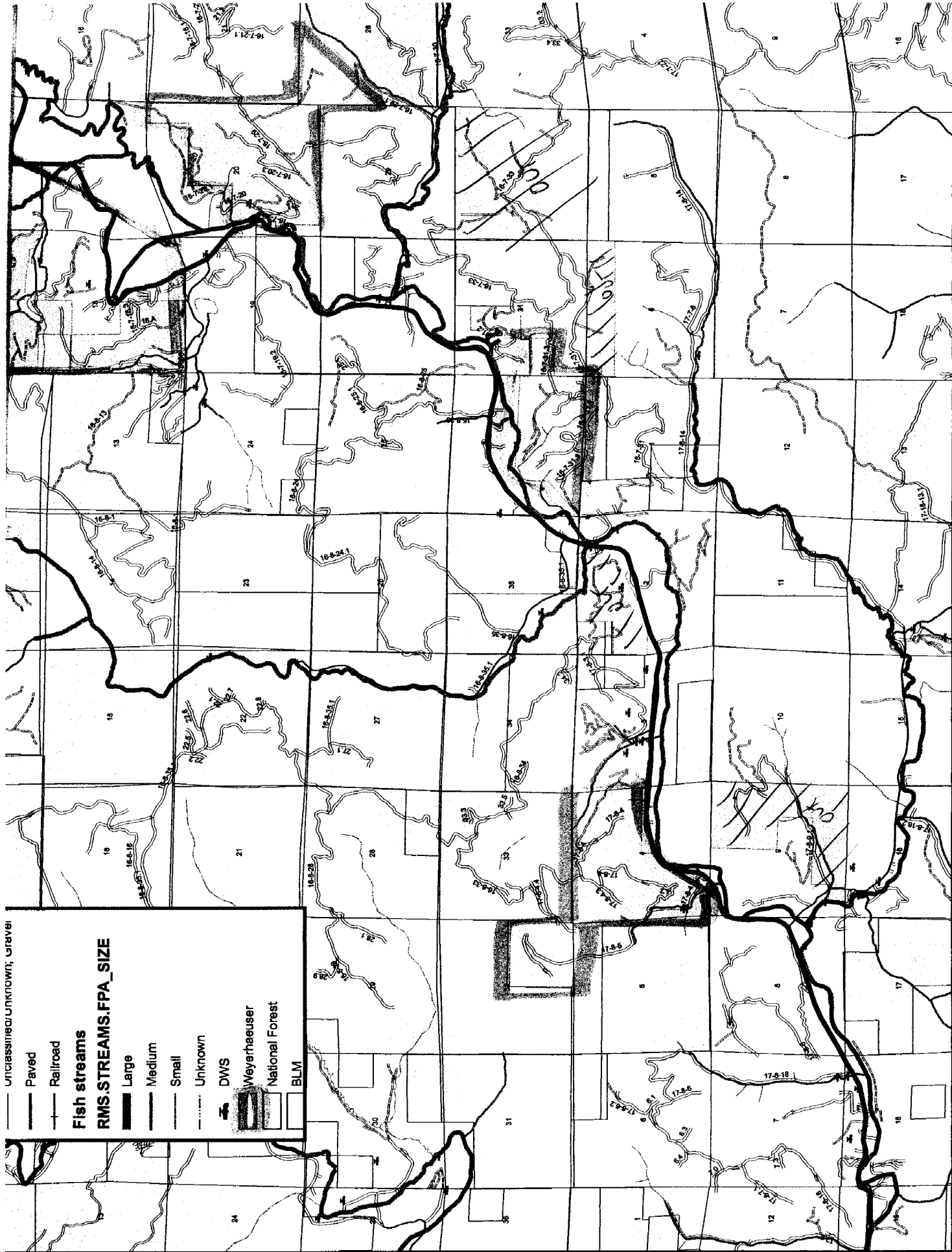
  
Jeff Yost, Forester  
South Valley Area

5/29/08

\_\_\_\_\_  
Operator

\_\_\_\_\_  
Date





Unclassified, Unknown, Gravel

Paved

Railroad

**Fish streams**

**RMS.STREAMS.FPA\_SIZE**

Large

Medium

Small

Unknown

DWS

Weyerhaeuser

National Forest

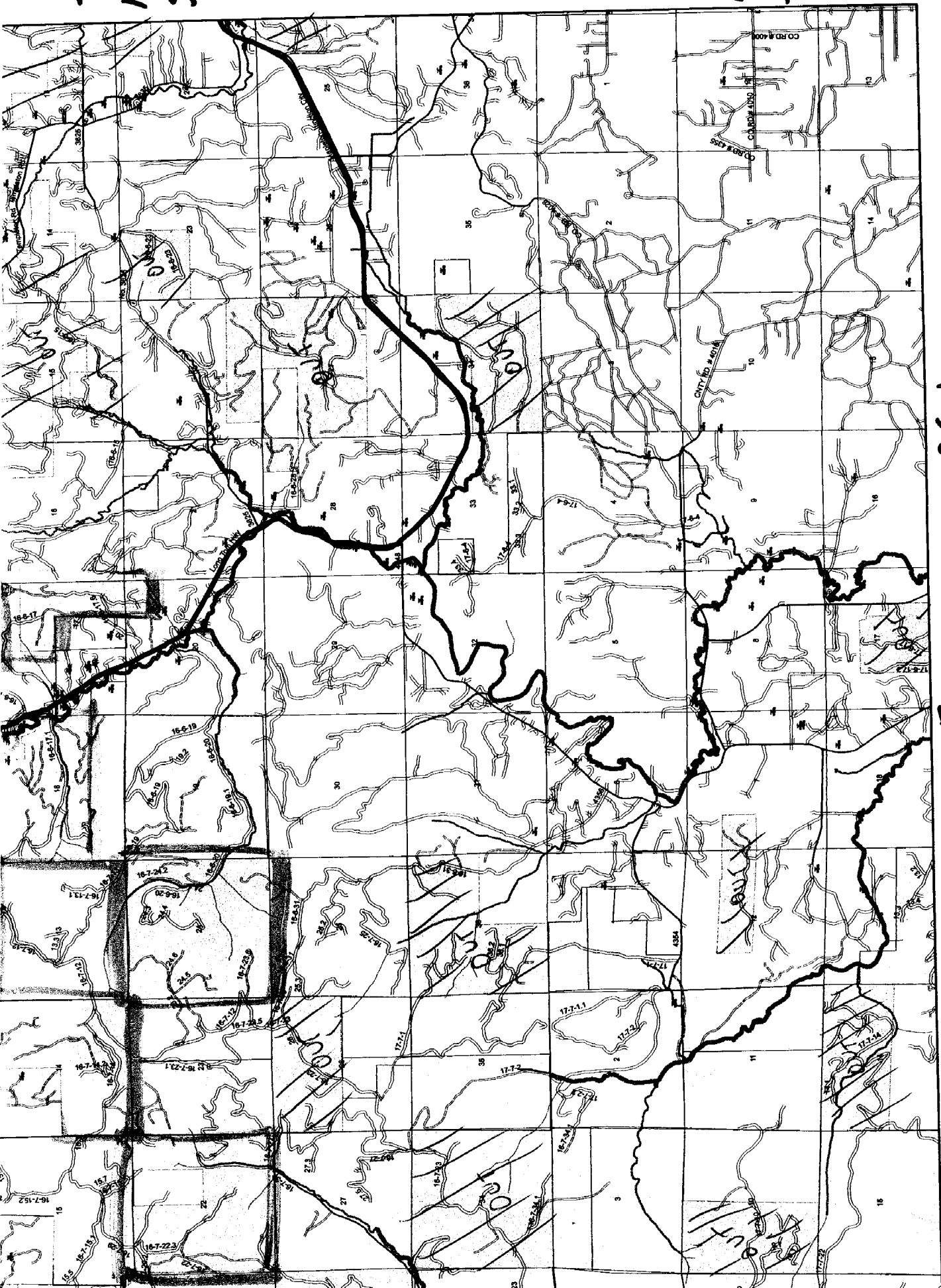
BLM

R8W



T 16 S

T 17 S

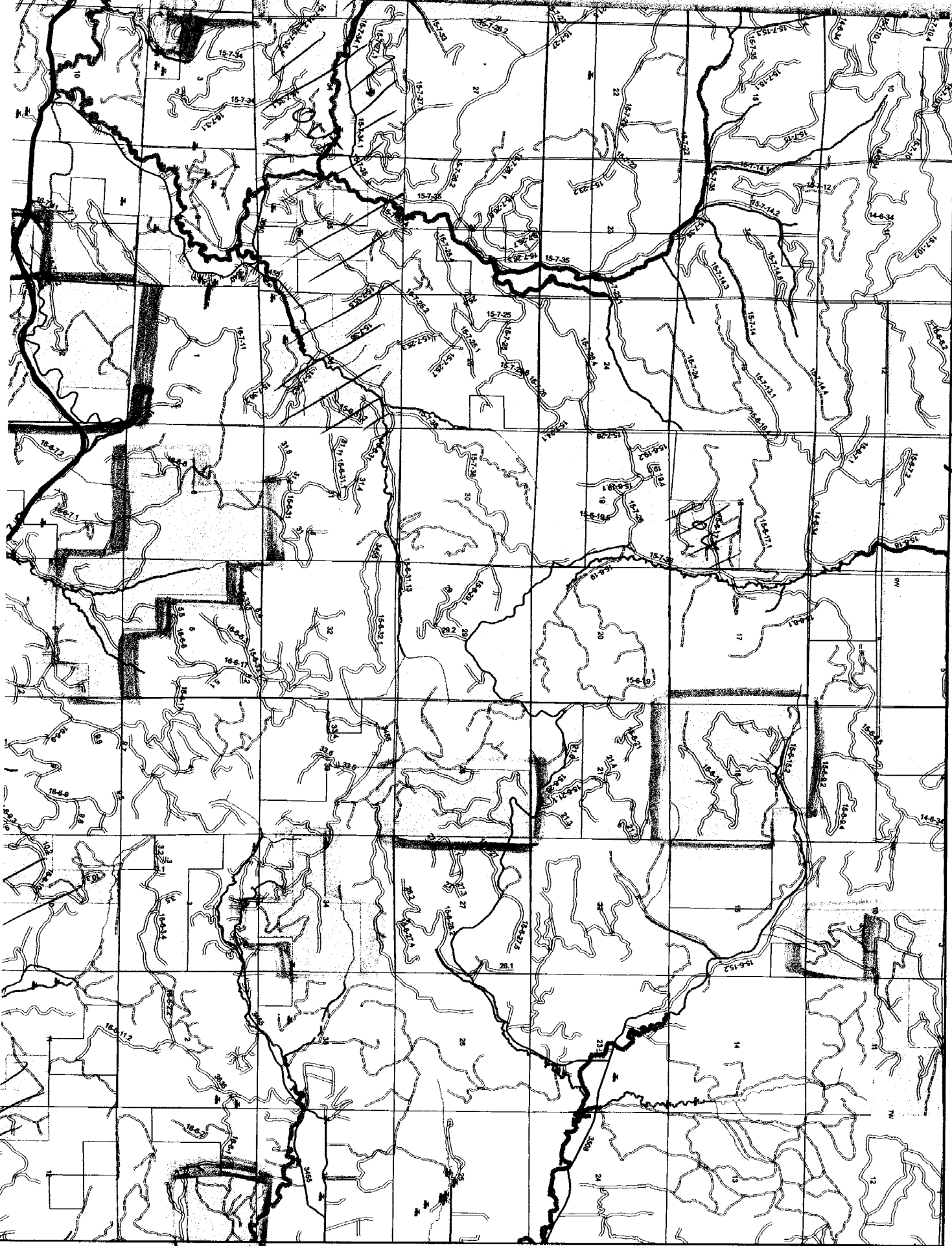


R 6 W

R 7 W

U4

2008 ROADSMAP



T  
15  
S