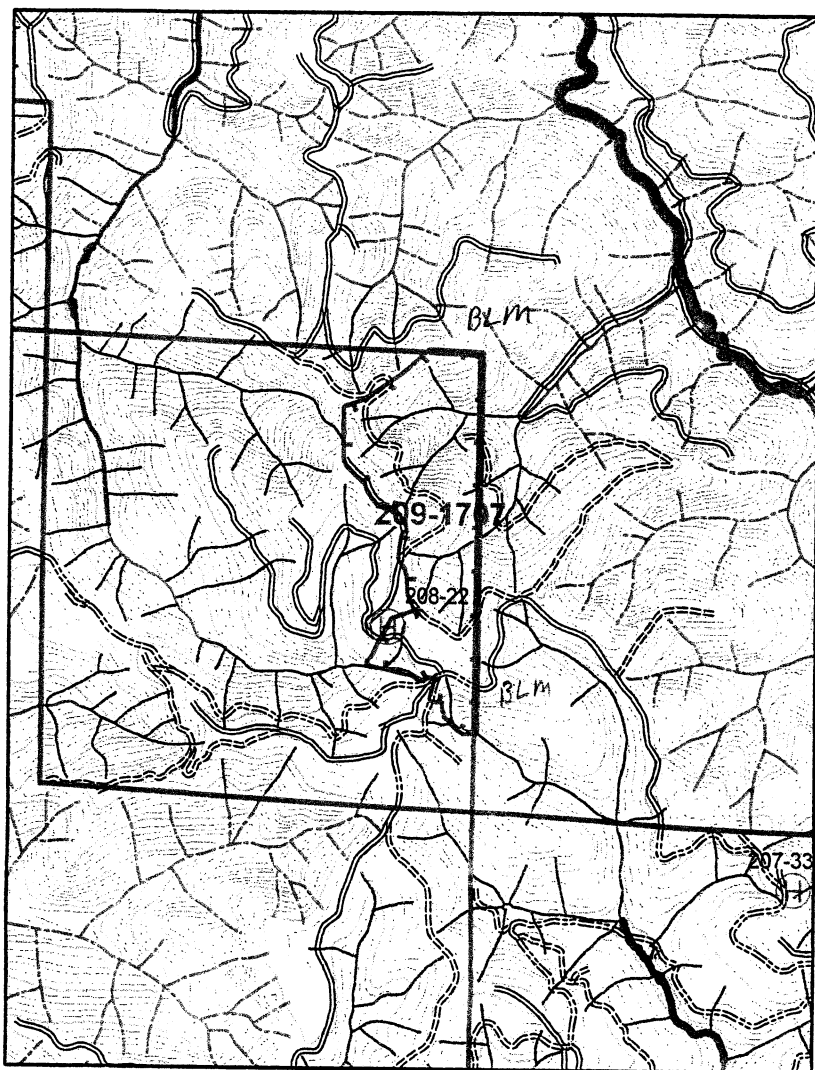


Aerial Herbicide Application Report

District: South Valley

Season Fall-09

Area/Road No. J-Line East



Sec(s)	34		
Twp(s)	155		
Rge(s)	8W		

Elevation: _____ Scale 1" = 1,000'

Unit(s)	Date(s)	Time of Day (Begin/End)
1707		/
		/
		/

Type of Equipment: _____

Application Method: Aerial

Contractor/Co.: _____

Full name of applicator/certification #: _____

FAA No.: _____

Boom Type: _____

Nozzle Size: _____

Pressure: _____

Date	Time	Temp °F/°F	Wind Dir/Spd	RH%

Reforestation Unit #: _____

Chemical Supplier: UAP Wilbur-Ellis

Containers rinsed at least 3x & recycled

Comments: _____

Date _____ By _____

Note: This record shall be kept for 3 years in accordance with ORS 634.146.

		Chemical/Ac (Trade Name)		Surfactant-Carrier/Ac						
Unit	Acres	Chemical				Water G/Acre	Total G/Acre	Site Prep	Release	Target Species
1707	99							<input checked="" type="checkbox"/>		<u>Salal, V.M., etc.</u>
Actual										

Written plan required? Yes ☐ No ☒

Resource to be protected: N/A

Submitted to: _____ Date _____

Contractor Signed: _____ Date _____

State Approved Date: _____

Accord Conc., #62719-324

Arsenal AC, #241-299

Chopper, #241-296

Conifer-90, #34704-689

Escort, #352-439

Other: _____

Garlon 4, #464-554

Oust XP, #352-601

Transline, #62719-259

Velpar DF, # 352-581

Other: _____

Other: _____

Additional Requirements

☐ Neighbor Notification: _____

☐ Wetland Protection: _____

☐ Open Water/Rainfall: _____

☐ T/E Protection: _____

☐ Other: _____

Date State Notification Submitted: 7/21/09

Notes: 15-day waiting period cannot be waived for aerial spray.

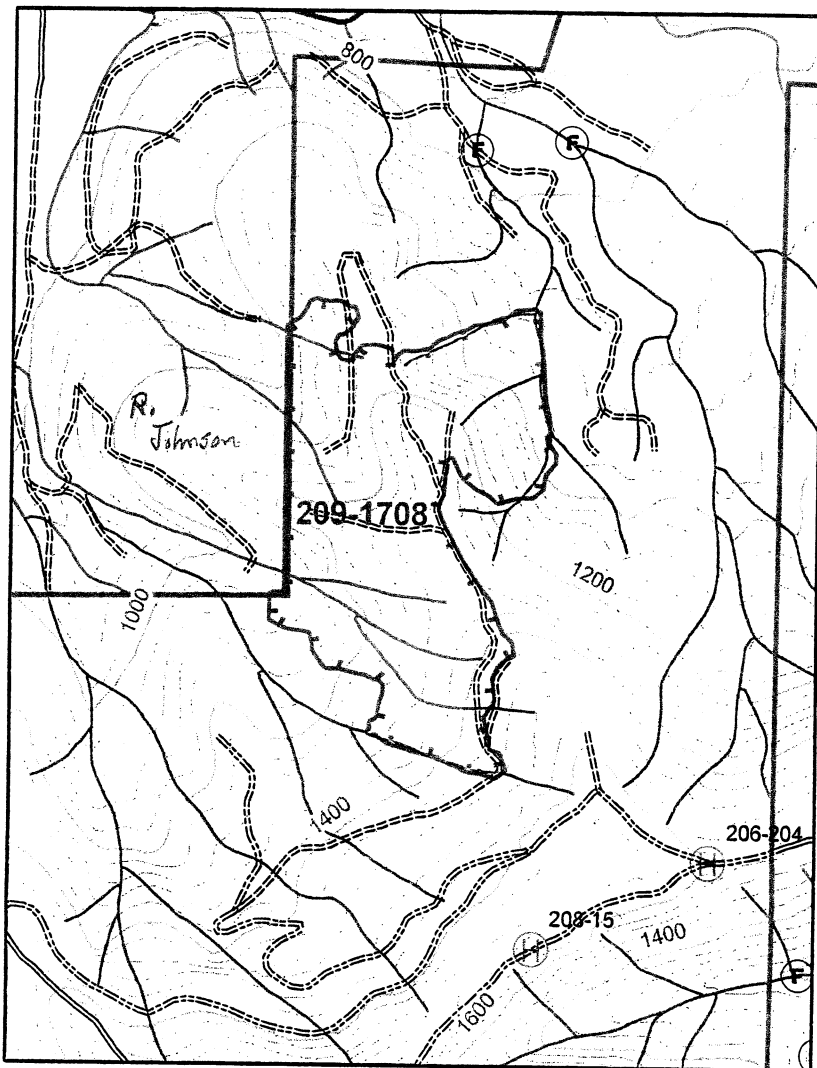
Full name of all applicators and trainees applying pesticide must be recorded. All information must be recorded within 30 days following the pesticide application.

Area/Road No. Bea Ridge 14

Aerial Herbicide Application Report

District: South Valley

Season Fall-09



Sec(s)	<u>14</u>		
Twp(s)	<u>165</u>		
Rge(s)	<u>7W</u>		

Elevation: _____ Scale 1" = 1,000'

Unit(s)	Date(s)	Time of Day (Begin/End)
<u>1708</u>		<u>/</u>
		<u>/</u>
		<u>/</u>

Type of Equipment: _____

Application Method: Aerial

Contractor/Co.: _____

Full name of applicator/certification #: _____

FAA No.: _____

Boom Type: _____

Nozzle Size: _____

Pressure: _____

Date	Time	Temp °F/°C	Wind Dir/Spd	RH%

Reforestation Unit #: _____

Chemical Supplier: UAP Wilbur-Ellis

Containers rinsed at least 3x & recycled

Comments: _____

Date _____

By _____

Note: This record shall be kept for 3 years in accordance with ORS 634.146.

Chemical/Ac (Trade Name)		Surfactant-Carrier/Ac				
-----------------------------	--	-----------------------	--	--	--	--

Unit	Acres	Chemical					Water G/Acre	Total G/Acre	Site Prep	Release	Target Species
<u>708</u>	<u>47</u>								<u>X</u>		<u>Wm. Sycamore, Fern, Hazel, etc.</u>
Actual											

Written plan required? Yes ☐ No ☒

Resource to be protected: P/P

Submitted to: _____ Date: _____

Contractor Signed: _____ Date: _____

State Approved Date: _____

Record Conc., #62719-324
Aerial AC, #241-299
Hopper, #241-296
Bonifer-90, #34704-689
Scott, #352-439
Other: _____

Carlson 4, #464-554
Oust XP, #352-601
Transline, #62719-259
Velpar DF, #352-581
Other: _____
Other: _____

Additional Requirements

- ☐ Neighbor Notification: _____
- ☐ Wetland Protection: _____
- ☐ Open Water/Rainfall: _____
- ☐ T/E Protection: _____
- ☐ Other: _____

Date State Notification Submitted: 7/21/09

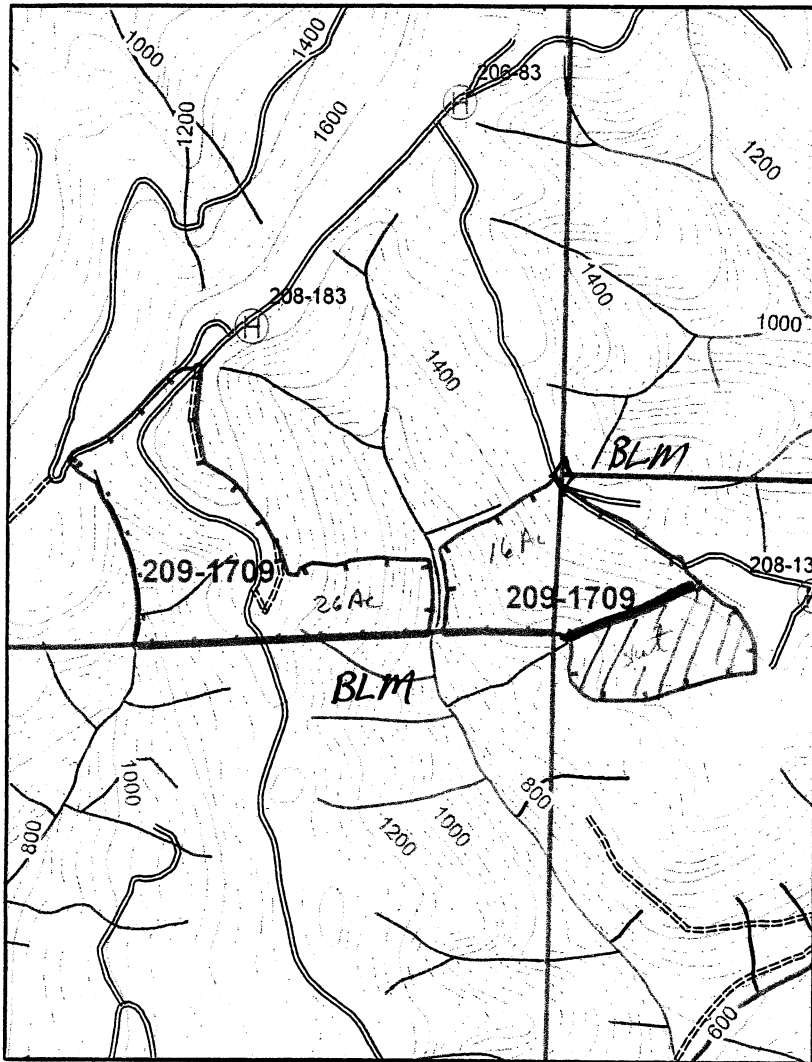
Notes: 15-day waiting period cannot be waived for aerial spray.
Full name of all applicators and trainees applying pesticide must be recorded. All information must be recorded within 30 days following the pesticide application.

Aerial Herbicide Application Report

District: South Valley

Season Fall-09

Area/Road No. Sting Ray



Sec(s)	20/28		
Twp(s)	165		
Rge(s)	7W		

Elevation: _____ Scale 1" = 1,000'

Unit(s)	Date(s)	Time of Day (Begin/End)
1709		/
		/
		/

Type of Equipment: _____

Application Method: _____

Contractor/Co.: _____

Full name of applicator/certification #: _____

FAA No.: _____

Boom Type: _____

Nozzle Size: _____

Pressure: _____

Date	Time	Temp °F/°F	Wind Dir/Spd	RH%

Reforestation Unit #: _____

Chemical Supplier: UAP Wilbur-Ellis

Containers rinsed at least 3x & recycled

Comments: _____

Date _____ By _____

Note: This record shall be kept for 3 years in accordance with ORS 634.146.

Chemical/Ac (Trade Name)		Surfactant-Carrier/Ac				
-----------------------------	--	-----------------------	--	--	--	--

Unit	Acres	Chemical					Water G/Acre	Total G/Acre	Site Prep	Release	Target Species
709	42								X		Um. BLM, Salsal ETC
Actual											

Written plan required? Yes ☐ No ☒

Resource to be protected: N/A

Submitted to: _____ Date _____

Contractor Signed: _____ Date _____

State Approved Date: _____

Accord Conc., #62719-324
Arsenal AC, #241-299
Chopper, #241-296
Conifer-90, #34704-689
Escort, #352-439
Other: _____

Carlton 4, #464-554
Oust XP, #352-601
Transline, #62719-259
Velpar DF, #352-581
Other: _____
Other: _____

Additional Requirements

- ☐ Neighbor Notification: _____
- ☐ Wetland Protection: _____
- ☐ Open Water/Rainfall: _____
- ☐ T/E Protection: _____
- ☐ Other: _____

Date State Notification Submitted: 7/21/09

Notes: 15-day waiting period cannot be waived for aerial spray.

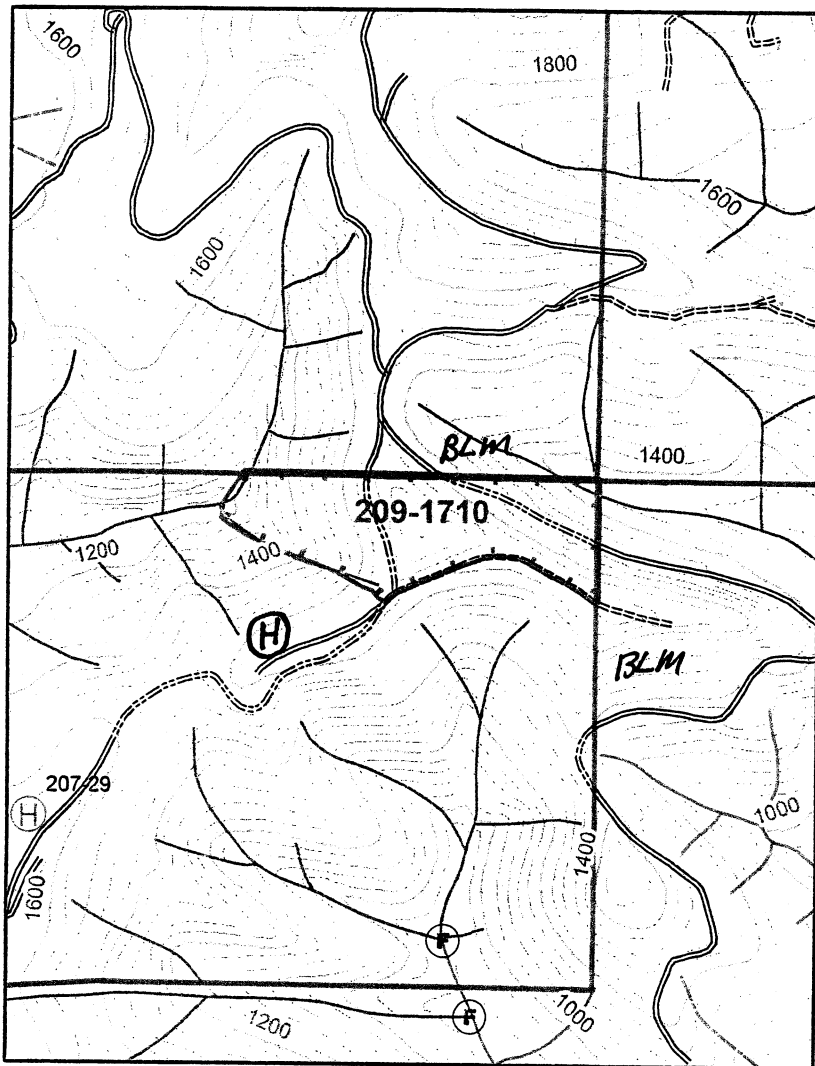
Full name of all applicators and trainees applying pesticide must be recorded. All information must be recorded within 30 days following the pesticide application.

Area/Road No. Fisk Rd No. 11

Aerial Herbicide Application Report

District: South Valley

Season Fall-09



Sec(s)	<u>26</u>		
Twp(s)	<u>16S</u>		
Rge(s)	<u>7W</u>		

Elevation: _____ Scale 1" = 1,000'

Unit(s)	Date(s)	Time of Day (Begin/End)
<u>1710</u>		/
		/
		/

Type of Equipment: _____

Application Method: Aerial

Contractor/Co.: _____

Full name of applicator/certification #: _____

FAA No.: _____

Boom Type: _____

Nozzle Size: _____

Pressure: _____

Date	Time	Temp °F/°F	Wind Dir/Spd	RH%

Reforestation Unit #: _____

Chemical Supplier: UAP Wilbur-Ellis

Containers rinsed at least 3x & recycled

Comments: _____

Date _____

By _____

Note: This record shall be kept for 3 years in accordance with ORS 634.146.

Chemical/Ac (Trade Name)		Surfactant-Carrier/Ac				
-----------------------------	--	-----------------------	--	--	--	--

Unit	Acres	Chemical					Water G/Acre	Total G/Acre	Site Prep	Release	Target Species
<u>710</u>	<u>21</u>								<u>X</u>		<u>Solid, Van Hael, Ferns</u>
Actual											

Written plan required? Yes ☐ No ☒

Resource to be protected: N/A

Submitted to: _____ Date _____

Contractor Signed: _____ Date _____

State Approved Date: _____

Accord Conc., #62719-324
Arsenal AC, #241-299
Chopper, #241-296
Conifer-90, #34704-689
Escort, #352-439
Other: _____

Garlon 4, #464-554
Oust XP, #352-601
Transline, #62719-259
Velpar DF, # 352-581
Other: _____
Other: _____

Additional Requirements

- ☐ Neighbor Notification: _____
- ☐ Wetland Protection: _____
- ☐ Open Water/Rainfall: _____
- ☐ T/E Protection: _____
- ☐ Other: _____

Date State Notification Submitted: 7/21/09

Notes: 15-day waiting period cannot be waived for aerial spray.

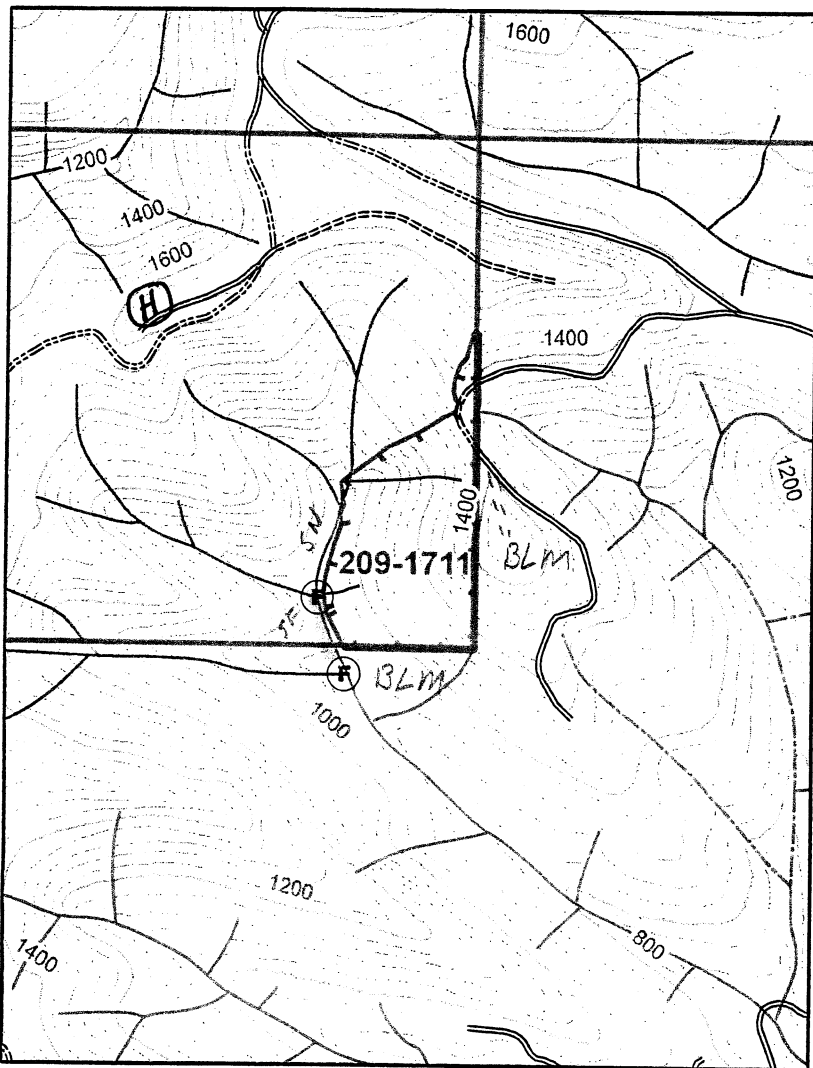
Full name of all applicators and trainees applying pesticide must be recorded. All information must be recorded within 30 days following the pesticide application.

Area/Road No. Fish Butte South

Aerial Herbicide Application Report

District: South Valley

Season Fall-09



Sec(s)	26		
Twp(s)	16S		
Rge(s)	7W		

Elevation: _____ Scale 1" = 1,000'

Unit(s)	Date(s)	Time of Day (Begin/End)
1711		/
		/
		/

Type of Equipment: _____
Application Method: Aerial
Contractor/Co.: _____
Full name of applicator/certification #: _____

FAA No.: _____
Boom Type: _____
Nozzle Size: _____
Pressure: _____

Date	Time	Temp °F/°F	Wind Dir/Spd	RH%

Reforestation Unit #: _____
Chemical Supplier: UAP Wilbur-Ellis
Containers rinsed at least 3x & recycled
Comments: _____

Date _____ By _____

Note: This record shall be kept for 3 years in accordance with ORS 634.146.

Unit	Acres	Chemical/Ac (Trade Name)					Surfactant-Carrier/Ac					Water G/Acre	Total G/Acre	Site Prep	Release	Target Species
		Chemical														
711	17													X		
Actual																

Written plan required? Yes ☒ No ☐

Resource to be protected: SF Stream
Submitted to: ODF Veneta Date 7/21/09
Contractor Signed: _____ Date _____
State Approved Date: _____

Record Conc., #62719-324
Arsenal AC, #241-299
Hopper, #241-296
Conifer-90, #34704-689
Escort, #352-439
Other: _____

Carlson 4, #464-554
Oust XP, #352-601
Transline, #62719-259
Velpar DF, #352-581
Other: _____
Other: _____

Additional Requirements

- ☐ Neighbor Notification: _____
☐ Wetland Protection: _____
☐ Open Water/Rainfall: _____
☐ T/E Protection: _____
☐ Other: _____

Date State Notification Submitted: 7/21/09
Notes: 15-day waiting period cannot be waived for aerial spray.
Full name of all applicators and trainees applying pesticide must be recorded. All information must be recorded within 30 days following the pesticide application.

WRITTEN PLAN OF OPERATION FOR AERIAL HERBICIDE APPLICATION

Weyerhaeuser Company is planning aerial broadcast spray applications targeting, woody vegetation, broadleaf and/or herbaceous vegetation near protected resources. This letter is our submission of a written plan of operation for activities within 100 feet of protected resources. The attached plat shows the unit boundaries and resources to be protected. Chemical will not be mixed, handled or staged with 100 feet of protected resources.

No herbicide will be directly applied within 60 feet of the high water mark of any protected resource defined as F or D stream, lakes, significant wetlands and other areas of standing open water greater than one-quarter acre at the time of application. No treatment of timbered buffers left during harvest within 100 feet of protected resources will be done. All application will be done in compliance with the Oregon Forest Practices Rules and label instructions. The helicopter pilot will have a current map and/or aerial photo showing locations of the unit boundaries and resources requiring protection. Application of herbicide within the 100 ft adjacent to the protected resources will be flown parallel to the stream.

Unit # 1711 F12K B13 South

Legal Description: 116S 7W-26

Stream & Classification SF

Sincerely,

Date Submitted: 7/21/09



Willie Bronson, Forester

South Valley Area

Operator

Date

Forest Practices Forester

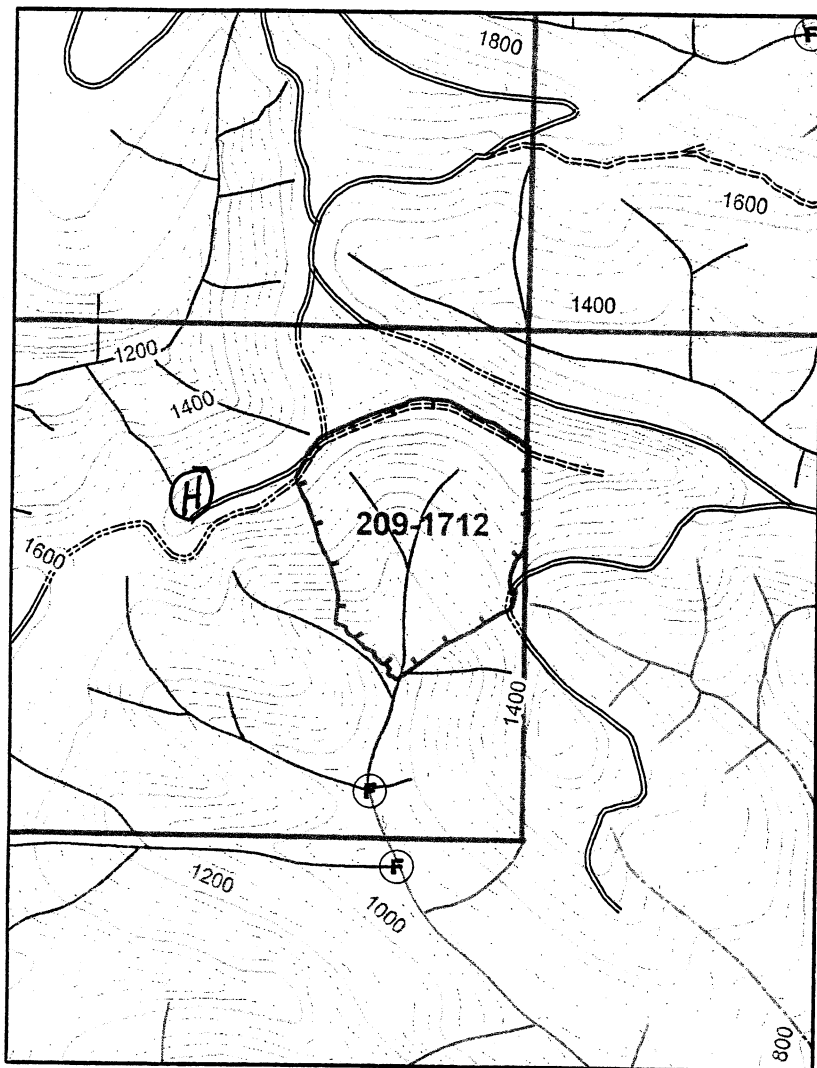
Date

Aerial Herbicide Application Report

District: South Valley

Season Fall-09

Area/Road No. Hayes Creek



Sec(s)	<u>26</u>		
Twp(s)	<u>16S</u>		
Rge(s)	<u>7W</u>		

Elevation: _____ Scale 1" = 1,000'

Unit(s)	Date(s)	Time of Day (Begin/End)
<u>1712</u>		/
		/
		/

Type of Equipment: _____

Application Method: Aerial

Contractor/Co.: _____

Full name of applicator/certification #: _____

FAA No.: _____

Boom Type: _____

Nozzle Size: _____

Pressure: _____

Date	Time	Temp °F/°F	Wind Dir/Spd	RH%

Reforestation Unit #: _____

Chemical Supplier: UAP Wilbur-Ellis

Containers rinsed at least 3x & recycled

Comments: _____

Date _____ By _____

Note: This record shall be kept for 3 years in accordance with ORS 634 146.

Chemical/Ac (Trade Name)		Surfactant-Carrier/Ac				
-----------------------------	--	-----------------------	--	--	--	--

Unit	Acres	Chemical					Water G/Acre	Total G/Acre	Site Prep	Release	Target Species
<u>1712</u>	<u>27</u>								<u>X</u>		
Actual											

Written plan required? Yes ☐ No ☒

Resource to be protected: N/A

Submitted to: _____ Date _____

Contractor Signed: _____ Date _____

State Approved Date: _____

Accord Conc., #62719-324
Arsenal AC, #241-299
Chopper, #241-296
Conifer-90, #34704-689
Escort, #352-439
Other: _____

Garlon 4, #464-554
Oust XP, #352-601
Transline, #62719-259
Velpar DF, # 352-581
Other: _____
Other: _____

Additional Requirements

- ☐ Neighbor Notification: _____
- ☐ Wetland Protection: _____
- ☐ Open Water/Rainfall: _____
- ☐ T/E Protection: _____
- ☐ Other: _____

Date State Notification Submitted: 7/21/09

Notes: 15-day waiting period cannot be waived for aerial spray.

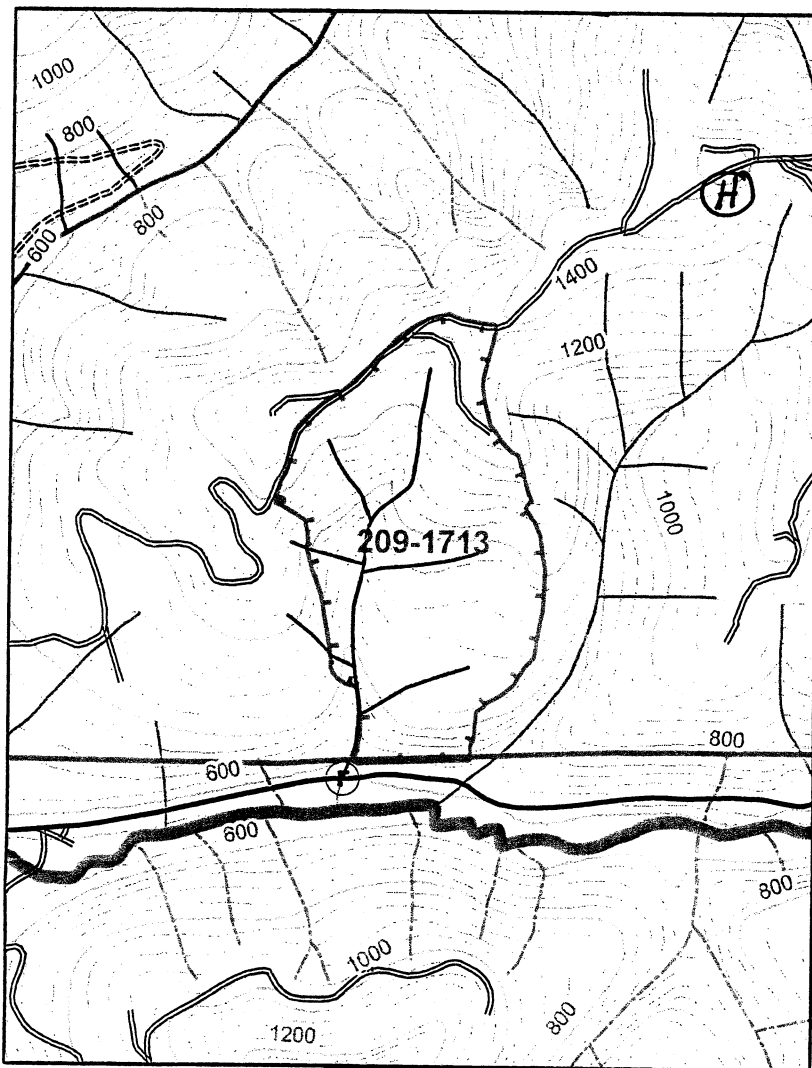
Full name of all applicators and trainees applying pesticide must be recorded. All information must be recorded within 30 days following the pesticide application.

Area/Road No. Fish Co 28 South

Aerial Herbicide Application Report

District: South Valley

Season Fall-09



Sec(s)	28		
Twp(s)	165		
Rge(s)	7W		

Elevation: _____ Scale 1" = 1,000'

Unit(s)	Date(s)	Time of Day (Begin/End)
1713		/
		/
		/

Type of Equipment: _____

Application Method: Aerial

Contractor/Co.: _____

Full name of applicator/certification #: _____

FAA No.: _____

Boom Type: _____

Nozzle Size: _____

Pressure: _____

Date	Time	Temp °F/°F	Wind Dir/Spd	RH%

Reforestation Unit #: _____

Chemical Supplier: UAP Wilbur-Ellis

Containers rinsed at least 3x & recycled

Comments: _____

Date _____ By _____

Note: This record shall be kept for 3 years in accordance with ORS 634 146

Chemical/Ac (Trade Name)		Surfactant-Carrier/Ac					
-----------------------------	--	-----------------------	--	--	--	--	--

Unit	Acres	Chemical					Water G/Acre	Total G/Acre	Site Prep	Release	Target Species
1713	48								X		Salal, Vm, Blm Fern etc
Actual											

Written plan required? Yes ☐ No ☒

Resource to be protected: _____

Submitted to: _____ Date _____

Contractor Signed: _____ Date _____

State Approved Date: _____

Accord Conc., #62719-324
Arsenal AC, #241-299
Chopper, #241-296
Conifer-90, #34704-689
Escort, #352-439
Other: _____

Garlon 4, #464-554
Oust XP, #352-601
Transline, #62719-259
Velpar DF, # 352-581
Other: _____
Other: _____

Additional Requirements

- ☐ Neighbor Notification: _____
- ☐ Wetland Protection: _____
- ☐ Open Water/Rainfall: _____
- ☐ T/E Protection: _____
- ☐ Other: _____

Date State Notification Submitted: 7/21/09

Notes: 15-day waiting period cannot be waived for aerial spray.

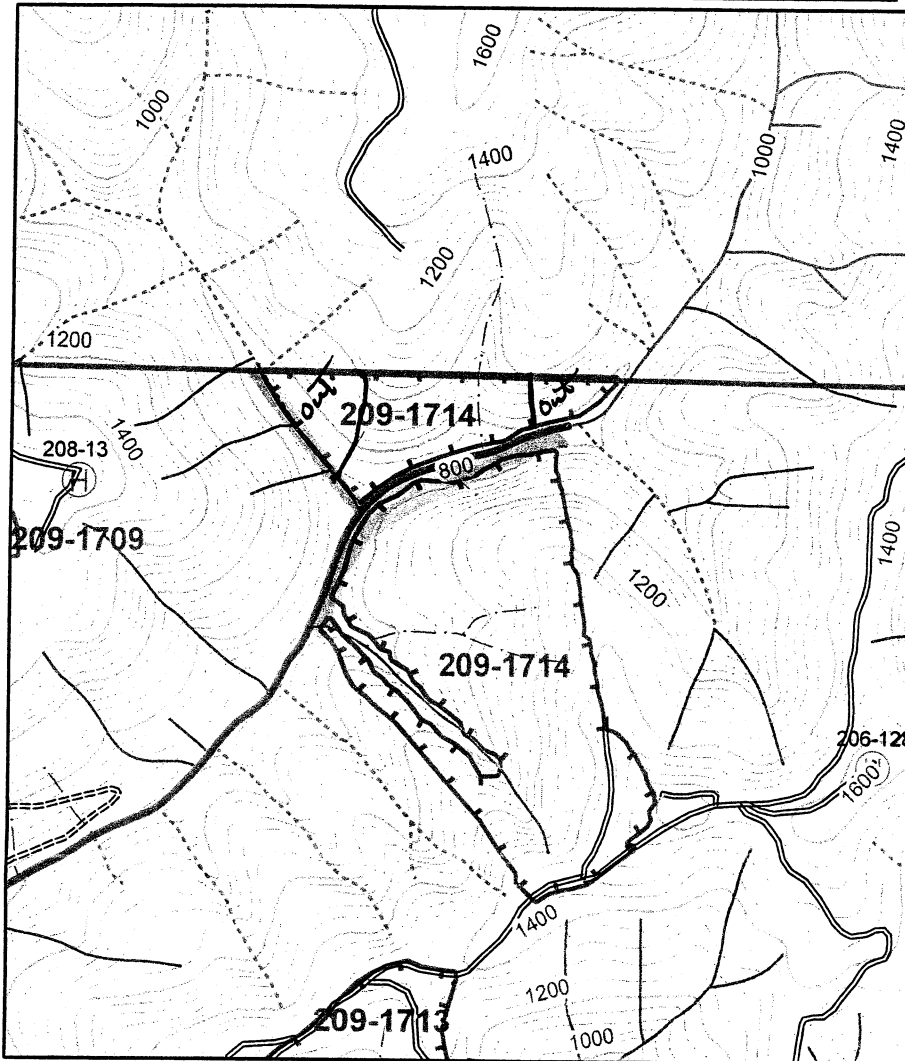
Full name of all applicators and trainees applying pesticide must be recorded. All information must be recorded within 30 days following the pesticide application.

Area/Road No. Fish Cr 28 E. Nth

Aerial Herbicide Application Report

District: South Valley

Season Fall-09



Sec(s)	28		
Twp(s)	165		
Rge(s)	700		

Elevation: _____ Scale 1" = 1,000'

Unit(s)	Date(s)	Time of Day (Begin/End)
1714		/
		/
		/

Type of Equipment: _____
Application Method: Aerial
Contractor/Co.: _____
Full name of applicator/certification #: _____

FAA No.: _____
Boom Type: _____
Nozzle Size: _____
Pressure: _____

Date	Time	Temp °F/°F	Wind Dir/Spd	RH%

Reforestation Unit #: _____
Chemical Supplier: UAP Wilbur-Ellis
Containers rinsed at least 3x & recycled
Comments: _____

Date _____ By _____

Note: This record shall be kept for 3 years in accordance with ORS 634.146.

		Chemical/Ac (Trade Name)		Surfactant-Carrier/Ac				Water G/Acre	Total G/Acre	Site Prep	Release	Target Species
Unit	Acres	Chemical										
1714	75									✓		
Actual												

Written plan required? Yes ☒ No ☐

Resource to be protected: ME, SF Stream?
Submitted to: ODF - Veneta Date 7/14/09
Contractor Signed: _____ Date _____
State Approved Date: _____

Accord Conc., #62719-324
Arsenal AC, #241-299
Chopper, #241-296
Conifer-90, #34704-689
Escort, #352-439
Other: _____

Garlon 4, #464-554
Oust XP, #352-601
Transline, #62719-259
Velpar DF, # 352-581
Other: _____
Other: _____

Additional Requirements

- ☐ Neighbor Notification: _____
☐ Wetland Protection: _____
☐ Open Water/Rainfall: _____
☐ T/E Protection: _____
☐ Other: _____

Date State Notification Subr _____

Notes: 15-day waiting period c _____

Full name of all applicators and _____ applying pesticide must be recorded. All information must be recorded within 30 days following the pesticide application.

*Change Unit
Sheet*

WRITTEN PLAN OF OPERATION FOR AERIAL HERBICIDE APPLICATION

Weyerhaeuser Company is planning aerial broadcast spray applications targeting, woody vegetation, broadleaf and/or herbaceous vegetation near protected resources. This letter is our submission of a written plan of operation for activities within 100 feet of protected resources. The attached plat shows the unit boundaries and resources to be protected. Chemical will not be mixed, handled or staged with 100 feet of protected resources.

No herbicide will be directly applied within 60 feet of the high water mark of any protected resource defined as F or D stream, lakes, significant wetlands and other areas of standing open water greater than one-quarter acre at the time of application. No treatment of timbered buffers left during harvest within 100 feet of protected resources will be done. All application will be done in compliance with the Oregon Forest Practices Rules and label instructions. The helicopter pilot will have a current map and/or aerial photo showing locations of the unit boundaries and resources requiring protection. Application of herbicide within the 100 ft adjacent to the protected resources will be flown parallel to the stream.

Unit # 1714 Fish Cr. 28 E - N 1/2

Legal Description: 16S-7W-28

Stream & Classification ME, SF Streams

Sincerely,

Date Submitted: 7/21/09



Willie Bronson, Forester

South Valley Area

Operator

Date

Forest Practices Forester

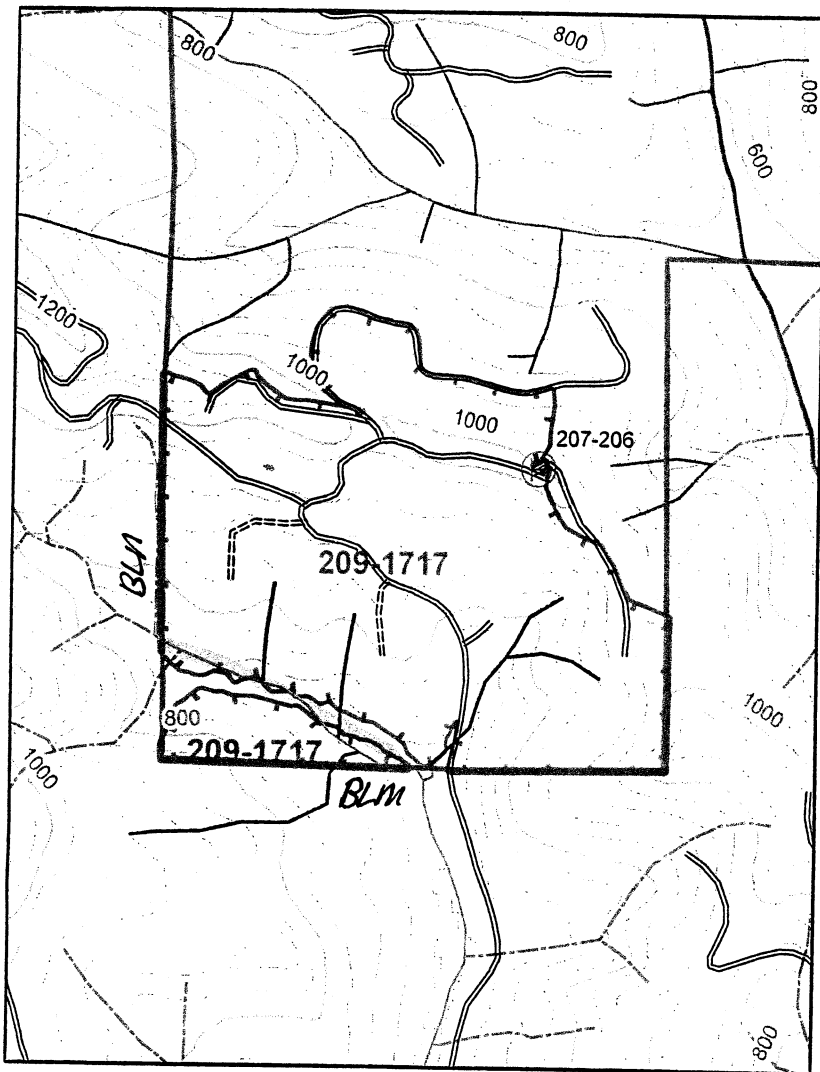
Date

Area/Road No. Fish Creek

Aerial Herbicide Application Report

District: South Valley

Season Fall-09



Sec(s)	<u>36</u>		
Twp(s)	<u>16S</u>		
Rge(s)	<u>7W</u>		

Elevation: _____ Scale 1" = 1,000'

Unit(s)	Date(s)	Time of Day (Begin/End)
<u>1717</u>		/
		/
		/

Type of Equipment: _____

Application Method: Aerial

Contractor/Co.: _____

Full name of applicator/certification #: _____

FAA No.: _____

Boom Type: _____

Nozzle Size: _____

Pressure: _____

Date	Time	Temp °F/°F	Wind Dir/Spd	RH%

Reforestation Unit #: _____

Chemical Supplier: UAP Wilbur-Ellis

Containers rinsed at least 3x & recycled

Comments: _____

Date _____ By _____

Note: This record shall be kept for 3 years in accordance with ORS 634.146

		Chemical/Ac (Trade Name)				Surfactant-Carrier/Ac				Note: This record shall be kept for 3 years in accordance with ORS 634 146			
Unit	Acres	Chemical					Water G/Acre	Total G/Acre	Site Prep	Release	Target Species		
1717	102								X		Salix, W. Fern etc.		
Actual													

Written plan required? Yes ☒ No ☐

Resource to be protected: SF Stream

Submitted to: ODF Venette Date 7/21/09

Contractor Signed: _____ Date _____

State Approved Date: _____

Accord Conc., #62719-324

Arsenal AC, #241-299

Chopper, #241-296

Conifer-90, #34704-689

Escort, #352-439

Other: _____

Garlon 4, #464-554

Oust XP, #352-601

Transline, #62719-259

Velpar DF, # 352-581

Other: _____

Other: _____

Additional Requirements

- ☐ Neighbor Notification: _____
- ☐ Wetland Protection: _____
- ☐ Open Water/Rainfall: _____
- ☐ T/E Protection: _____
- ☐ Other: _____

Date State Notification Submitted: 7/21/09

Notes: 15-day waiting period cannot be waived for aerial spray.

Full name of all applicators and trainees applying pesticide must be recorded. All information must be recorded within 30 days following the pesticide application.

WRITTEN PLAN OF OPERATION FOR AERIAL HERBICIDE APPLICATION

Weyerhaeuser Company is planning aerial broadcast spray applications targeting, woody vegetation, broadleaf and/or herbaceous vegetation near protected resources. This letter is our submission of a written plan of operation for activities within 100 feet of protected resources. The attached plat shows the unit boundaries and resources to be protected. Chemical will not be mixed, handled or staged with 100 feet of protected resources.

No herbicide will be directly applied within 60 feet of the high water mark of any protected resource defined as F or D stream, lakes, significant wetlands and other areas of standing open water greater than one-quarter acre at the time of application. No treatment of timbered buffers left during harvest within 100 feet of protected resources will be done. All application will be done in compliance with the Oregon Forest Practices Rules and label instructions. The helicopter pilot will have a current map and/or aerial photo showing locations of the unit boundaries and resources requiring protection. Application of herbicide within the 100 ft adjacent to the protected resources will be flown parallel to the stream.

Unit # 1717 Fish Creek

Legal Description: 16S-7W-36

Stream & Classification SF Stream

Sincerely,

Date Submitted: 7/21/09



Willie Bronson, Forester

South Valley Area

Operator

Date

Forest Practices Forester

Date

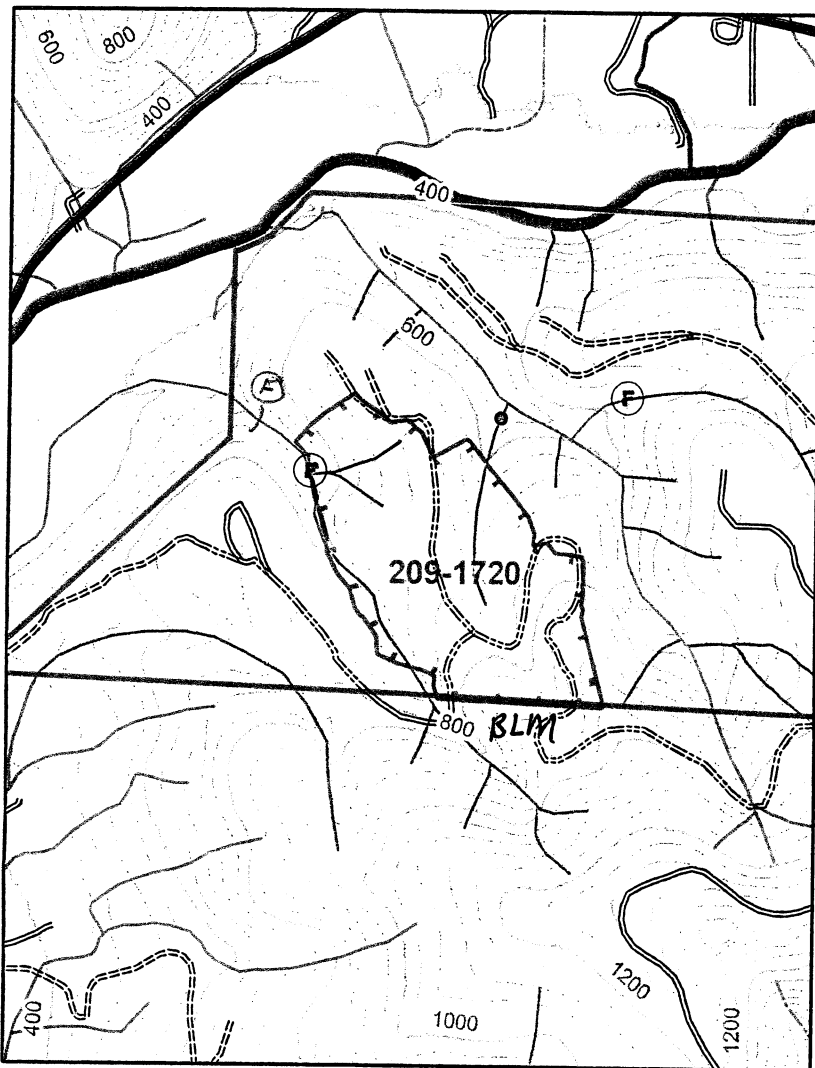
Area/Road No. Go Fish Creek East

1720 (10)

Aerial Herbicide Application Report

District: South Valley

Season Fall 09



Sec(s)	36		
Twp(s)	165		
Rge(s)	8W		

Elevation: _____ Scale 1" = 1,000'

Unit(s)	Date(s)	Time of Day (Begin/End)
1720		/
		/
		/

Type of Equipment: _____

Application Method: Aerial

Contractor/Co.: _____

Full name of applicator/certification #: _____

FAA No.: _____

Boom Type: _____

Nozzle Size: _____

Pressure: _____

Date	Time	Temp °F/°F	Wind Dir/Spd	RH%

Reforestation Unit #: _____

Chemical Supplier: UAP Wilbur-Ellis

Containers rinsed at least 3x & recycled

Comments: _____

Date _____ By _____

Note: This record shall be kept for 3 years in accordance with ORS 634 146

		Chemical/Ac (Trade Name)						Surfactant-Carrier/Ac				Note: This record shall be kept for 3 years in accordance with ORS 6.		
Unit	Acres	Chemical					Water G/Acre	Total G/Acre	Site Prep	Release	Target Species			
720	32								X					
Actual														

Written plan required? Yes ☐ No ☒

Resource to be protected: N/A

Submitted to: _____ Date _____

Contractor Signed: _____ Date _____

State Approved Date: _____

Accord Conc., #62719-324

Arsenal AC, #241-299

Chopper, #241-296

Conifer-90, #34704-689

Escort, #352-439

Other: _____

Garlon 4, #464-554

Oust XP, #352-601

Transline, #62719-259

Velpar DF, # 352-581

Other: _____

Other: _____

Additional Requirements

- ☐ Neighbor Notification: _____
- ☐ Wetland Protection: _____
- ☐ Open Water/Rainfall: _____
- ☐ T/E Protection: _____
- ☐ Other: _____

Date State Notification Submitted: 7/21/09

Notes: 15-day waiting period cannot be waived for aerial spray.

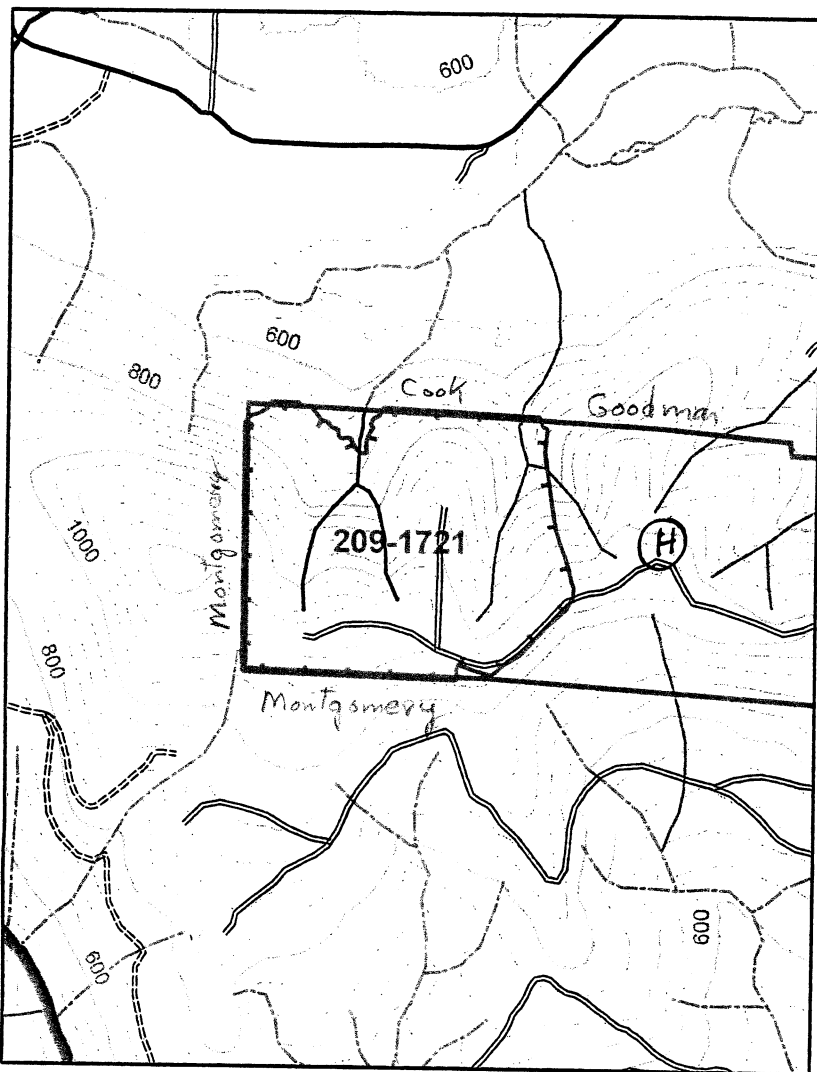
Full name of all applicators and trainees applying pesticide must be recorded. All information must be recorded within 30 days following the pesticide application.

Aerial Herbicide Application Report

District: South Valley

Season Fall-07

Area/Road No. Cooked Pond



Sec(s)	12		
Twp(s)	175		
Rge(s)	7W		

Elevation: _____ Scale 1" = 1,000'

Unit(s)	Date(s)	Time of Day (Begin/End)
1721		/
		/
		/

Type of Equipment: _____
Application Method: Aerial
Contractor/Co.: _____
Full name of applicator/certification #: _____

FAA No.: _____
Boom Type: _____
Nozzle Size: _____
Pressure: _____

Date	Time	Temp °F/°F	Wind Dir/Spd	RH%

Reforestation Unit #: _____
Chemical Supplier: UAP Wilbur-Ellis
Containers rinsed at least 3x & recycled
Comments: _____

Date _____ By _____

Note: This record shall be kept for 3 years in accordance with ORS 634.146.

		Chemical/Ac (Trade Name)					Surfactant-Carrier/Ac				
Unit	Acres	Chemical					Water G/Acre	Total G/Acre	Site Prep	Release	Target Species
721	4/6								X		BLM, VM, Scaled Feather etc
Actual											

Written plan required? Yes ☐ No ☒

Resource to be protected: _____
Submitted to: _____ Date: _____
Contractor Signed: _____ Date: _____
State Approved Date: _____

Accord Conc., #62719-324
Arsenal AC, #241-299
Chopper, #241-296
Conifer-90, #34704-689
Escort, #352-439
Other: _____

Carlson 4, #464-554
Oust XP, #352-601
Transline, #62719-259
Velpar DF, # 352-581
Other: _____
Other: _____

Additional Requirements

- ☐ Neighbor Notification: _____
- ☐ Wetland Protection: _____
- ☐ Open Water/Rainfall: _____
- ☐ T/E Protection: _____
- ☐ Other: _____

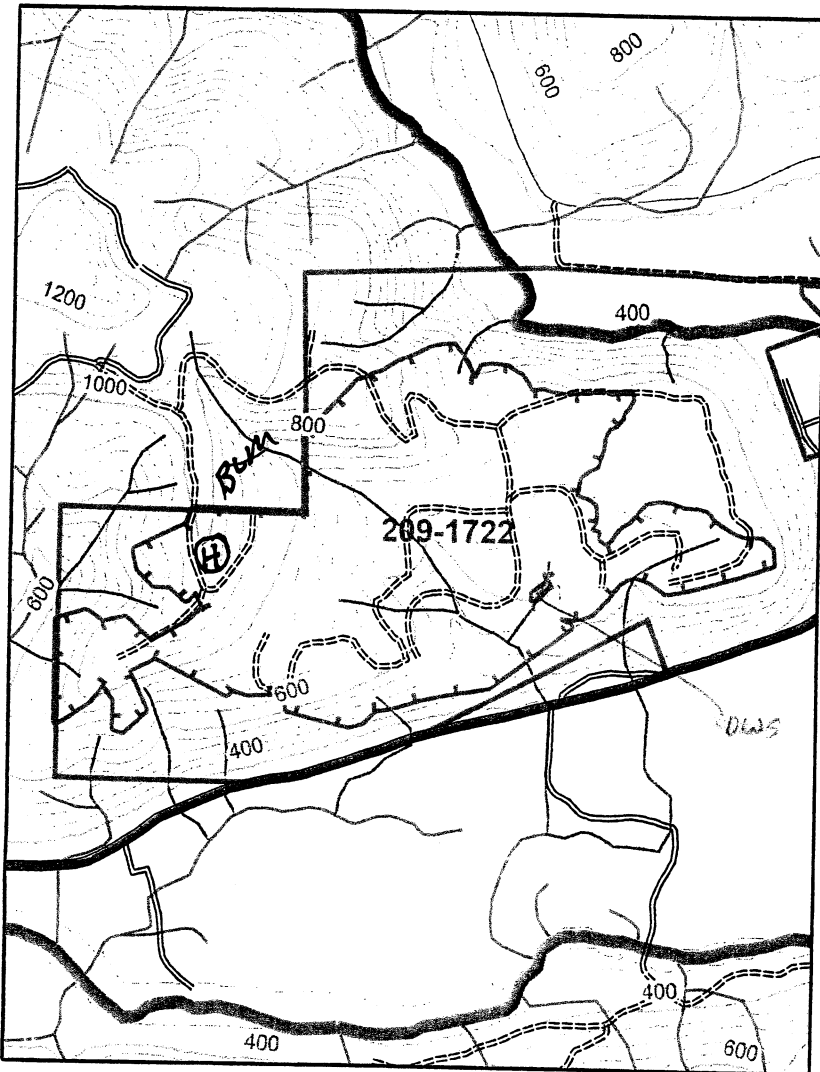
Date State Notification Submitted: 7/21/07
Notes: 15-day waiting period cannot be waived for aerial spray.
Full name of all applicators and trainees applying pesticide must be recorded. All information must be recorded within 30 days following the pesticide application.

Aerial Herbicide Application Report

District: South Valley

Season Fall-09

Area/Road No. Greenleaf Park



Sec(s)	<u>02</u>		
Twp(s)	<u>175</u>		
Rge(s)	<u>30</u>		

Elevation: _____ Scale 1" = 1,000'

Unit(s)	Date(s)	Time of Day (Begin/End)
<u>1722</u>		<u>/</u>
		<u>/</u>
		<u>/</u>

Type of Equipment: _____

Application Method: Aerial

Contractor/Co.: _____

Full name of applicator/certification #: _____

FAA No.: _____

Boom Type: _____

Nozzle Size: _____

Pressure: _____

Date	Time	Temp °F/°F	Wind Dir/Spd	RH%

Reforestation Unit #: _____

Chemical Supplier: UAP Wilbur-Ellis

Containers rinsed at least 3x & recycled

Comments: _____

Date _____

By _____

Note: This record shall be kept for 3 years in accordance with ORS 634.146.

		Chemical/Ac (Trade Name)	Surfactant-Carrier/Ac							
Unit	Acres	Chemical					Water G/Acre	Total G/Acre	Site Prep	Target Species
<u>722</u>	<u>80</u>								<u>X</u>	<u>Galad, P. v. Monte, etc.</u>
Actual										

Written plan required? Yes ☒ No ☐

Resource to be protected: DWS

Submitted to: DDF Vanden

Date 7/21/09

Contractor Signed: _____

Date _____

State Approved Date: _____

Additional Requirements

- ☐ Neighbor Notification: _____
- ☐ Wetland Protection: _____
- ☐ Open Water/Rainfall: _____
- ☐ T/E Protection: _____
- ☐ Other: _____

Date State Notification Submitted: 7/21/09

Notes: 15-day waiting period cannot be waived for aerial spray.

Full name of all applicators and trainees applying pesticide must be recorded. All information must be recorded within 30 days following the pesticide application.

Accord Conc., #62719-324

Arsenal AC, #241-299

Hopper, #241-296

Jonifer-90, #34704-689

Isort, #352-439

Other: _____

Garlon 4, #464-554

Oust XP, #352-601

Transline, #62719-259

Velpar DF, # 352-581

Other: _____

Other: _____

WRITTEN PLAN OF OPERATION FOR AERIAL HERBICIDE APPLICATION

Weyerhaeuser Company is planning aerial broadcast spray applications targeting, woody vegetation, broadleaf and/or herbaceous vegetation near protected resources. This letter is our submission of a written plan of operation for activities within 100 feet of protected resources. The attached plat shows the unit boundaries and resources to be protected. Chemical will not be mixed, handled or staged with 100 feet of protected resources.

No herbicide will be directly applied within 60 feet of the high water mark of any protected resource defined as F or D stream, lakes, significant wetlands and other areas of standing open water greater than one-quarter acre at the time of application. No treatment of timbered buffers left during harvest within 100 feet of protected resources will be done. All application will be done in compliance with the Oregon Forest Practices Rules and label instructions. The helicopter pilot will have a current map and/or aerial photo showing locations of the unit boundaries and resources requiring protection. Application of herbicide within the 100 ft adjacent to the protected resources will be flown parallel to the stream.

Unit # 1722 Greenleaf Park

Legal Description: 175-84-02

Stream & Classification DWS - Spring

Sincerely,

Date Submitted: 7/21/09



Willie Bronson, Forester

South Valley Area

Operator

Date

Forest Practices Forester

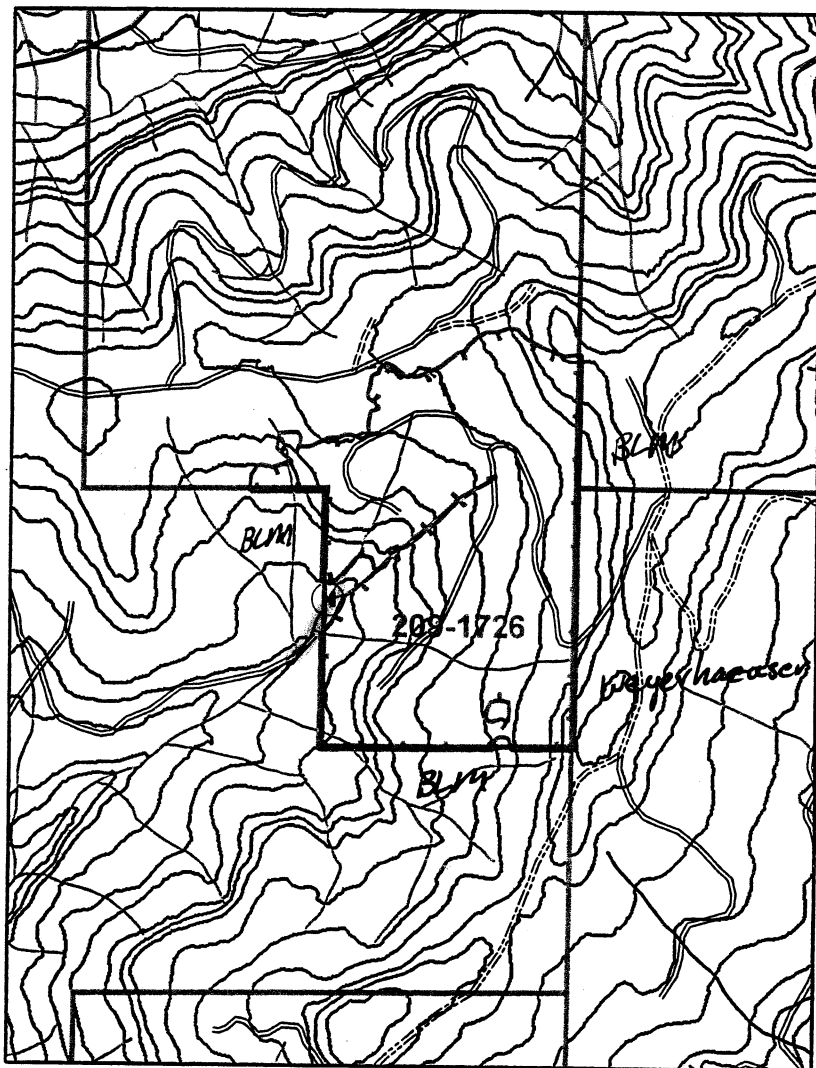
Date

Aerial Herbicide Application Report

District: South Valley

Season Fall-09

Area/Road No. Long Ridge North



Sec(s)	<u>8/17</u>		
Twp(s)	<u>205</u>		
Rge(s)	<u>4W</u>		

Elevation: _____ Scale 1" = 1,000'

Unit(s)	Date(s)	Time of Day (Begin/End)
<u>1726</u>		<u>/</u>
		<u>/</u>
		<u>/</u>

Type of Equipment: _____

Application Method: Aerial

Contractor/Co.: _____

Full name of applicator/certification #: _____

FAA No.: _____

Boom Type: _____

Nozzle Size: _____

Pressure: _____

Date	Time	Temp °F/°F	Wind Dir/Spd	RH%

Reforestation Unit #: _____

Chemical Supplier: UAP Wilbur-Ellis

Containers rinsed at least 3x & recycled

Comments: _____

Date _____ By _____

Note: This record shall be kept for 3 years in accordance with ORS 634.146

Chemical/Ac (Trade Name)		Surfactant-Carrier/Ac	
-----------------------------	--	-----------------------	--

Unit	Acres	Chemical				Water G/Acre	Total G/Acre	Site Prep	Release	Target Species
<u>72657</u>								<u>X</u>		<u>Engelmann, DM Hazel etc</u>
Actual										

Written plan required? Yes ☒ No ☐

Resource to be protected: SF Typ. Stream

Submitted to: OPF Veneta Date 7/21/09

Contractor Signed: _____ Date _____

State Approved Date: _____

Accord Conc., #62719-324
Arsenal AC, #241-299
Hopper, #241-296
Conifer-90, #34704-689
Escort, #352-439
Other: _____

Garlon 4, #464-554
Oust XP, #352-601
Transline, #62719-259
Velpar DF, # 352-581
Other: _____
Other: _____

Additional Requirements

- ☐ Neighbor Notification: _____
- ☐ Wetland Protection: _____
- ☐ Open Water/Rainfall: _____
- ☐ T/E Protection: _____
- ☐ Other: _____

Date State Notification Submitted: 7/21/09

Notes: 15-day waiting period cannot be waived for aerial spray.
Full name of all applicators and trainees applying pesticide must be recorded. All information must be recorded within 30 days following the pesticide application.

WRITTEN PLAN OF OPERATION FOR AERIAL HERBICIDE APPLICATION

Weyerhaeuser Company is planning aerial broadcast spray applications targeting, woody vegetation, broadleaf and/or herbaceous vegetation near protected resources. This letter is our submission of a written plan of operation for activities within 100 feet of protected resources. The attached plat shows the unit boundaries and resources to be protected. Chemical will not be mixed, handled or staged with 100 feet of protected resources.

No herbicide will be directly applied within 60 feet of the high water mark of any protected resource defined as F or D stream, lakes, significant wetlands and other areas of standing open water greater than one-quarter acre at the time of application. No treatment of timbered buffers left during harvest within 100 feet of protected resources will be done. All application will be done in compliance with the Oregon Forest Practices Rules and label instructions. The helicopter pilot will have a current map and/or aerial photo showing locations of the unit boundaries and resources requiring protection. Application of herbicide within the 100 ft adjacent to the protected resources will be flown parallel to the stream.

Unit # 1726 Long Ridge North

Legal Description: 20S-4W Sec 8/17

Stream & Classification SF

Sincerely,

Date Submitted: 7/21/09



Willie Bronson, Forester

South Valley Area

Operator

Date

Forest Practices Forester

Date