

State of Oregon
Department of Forestry / Department of Revenue
Notification number: 2009-781-50459 [78129428]

Attached is the processed information from the Notification of Operation and/or Application for Permits.
Please review this information and retain for future reference.

- Notice is given to the State Forester that an operation will be conducted on the lands described herein (ORS 527.670).
- A permit to operate power driven machinery is issued for the lands described herein (ORS 477.625)

C

I. WHERE TIMBER HARVESTING IS PART OF THE PROPOSED OPERATION:

District: **Western Lane**
Office: **Veneta**

County: **Lane**
WOSTOT:

- A. NOTICE TO TIMBER OWNER: Party owning the harvested timber at the point it is first measured is shown in the section marked TIMBER OWNER and is responsible for payment of Oregon timber taxes.
- B. NOTICE TO LAND OWNER: Party shown in the section marked LAND OWNER is responsible for reforestation of the site if so required.

Received by ODF on August 6, 2009 by mail

15 DAY WAITING PERIOD REQUIRED

II. WRITTEN PLANS:

- A WRITTEN PLAN may be required before certain activities can commence on the Operation.

A WRITTEN PLAN may be required for the situations indicated by an below. A WRITTEN PLAN must be submitted or a WRITTEN WAIVER must be obtained from the State Forester before any portion of the operation may commence.

- Within 100 feet of a large lake or Type F or Type D stream. [OAR 629-605-170 (1) (a)]
- Within 300 feet of a wildlife resource site listed in the 1984 ODF/ODFW Cooperative Agreement. [OAR 629-605-170 (1) (b)]
- Within 300 feet of any resource identified in the Divisions 645 or 665 of the administrative rules. [OAR 629-605-170 (1) (c)]
- Within 300 feet of a state or federally listed threatened or endangered wildlife resource site. [OAR 629-605-170 (1) (d)]

Please contact the Oregon Department of Forestry forester named on the Unit Information sheet for further information on requirements that may be necessary to meet before any activity/operation begins.

Signed by **Mike Tucker** - representing the Land owner.

******* NOTICE *******
The State Forester has determined that the following items requiring your attention are located within or adjacent to your operation area:

- Concerns - Resources - Water

See Unit Information on subsequent pages for details.

Operator:

Western Helicopter Services, Inc
P.O. Box 369
Newberg, OR 97132
Phone: (503) 538-9469

Land owner:

Giustina Land & Timber Co.
P O Box 989
Eugene, OR 97440
Phone: 345-2301

Timber owner:

Phone:

Marvin D. Brown
State Forester

Dave Lorenz
District Forester

(Subscriber)

Unit: 1

Status: Active

Stewardship Forester: Robert Johnson

Phone number: (541) 935-2283

Start date: 8/20/2009 End date: 12/31/2009

Site conditions: No Protected Waters within 100 ft
 Slope of 35% to 65%
 No mass soil movement

FP = L

FPA = L

Acres: 36

Feet:

Estimated harvest: MBF

Activity: Herbicide Application

Methods: Aerial

Brand name: Oust_Escort_Chopper_Razor_Dyne Amic

Carrier: Water

Additives: None

App rate: 10 Gal Per Acre

Sc	Twp	Rge	Government lot	N E				N W				S W				S E				Harv tax	Reg use
				n	n	s	s	n	n	s	s	n	n	s	s	n	n	s	s		
19	19S	04W																			WT1
20	19S	04W										X	X			X					WT1

Water Concern Information

Description	Classification	Rule
Doe Creek Trib	N str-sm	
Coyote Creek Trib	Unknown class	

Department of Forestry

Notification: 09-50459 [78129428]

Unit: 2

Status: Active

Phone number: (541) 935-2283

Stewardship Forester: Robert Johnson

Start date: 8/20/2009 End date: 12/31/2009

FP = L

Site conditions: No Protected Waters within 100 ft
Slope of 0% to 35%
No mass soil movement

FPA = H

Acres: 63

Feet:

Estimated harvest: MBF

Activity: Herbicide Application

Methods: Aerial

Brand name: Oust_Foresters_Arsenal_Garlon 4

Carrier: Water

App rate: 10 Gal Per Acre

Additives: None

Sc	Twp	Rge	Government lot	N E				N W				S W				S E				Harv tax	Reg use
				n	n	s	s	n	n	s	s	n	n	s	s	n	n	s	s		
16	19S	04W		X	X	X	X														WT1

Water Concern Information

Description	Classification	Rule
Boardtree Creek Trib	N str-sm	

Unit: 3

Status: Active

Stewardship Forester: Robert Johnson

Phone number: (541) 935-2283

Start date: 8/20/2009

End date: 12/31/2009

Site conditions: No Protected Waters within 100 ft
 Slope of 35% to 65%
 No mass soil movement

FP = L

FPA = L

Acres: 67

Feet:

Estimated harvest: MBF

Activity: Herbicide Application

Methods: Aerial

Brand name: Oust_Foresters_Arsenal_Garlon 4

Carrier: Water

Additives: None

App rate: 10 Gal Per Acre

Sc	Twp	Rge	Government lot	N E				N W				S W				S E				Harv tax	Reg use
				n	n	s	s	n	n	s	s	n	n	s	s	n	n	s	s		
28	19S	04W		X	X		X														WT1

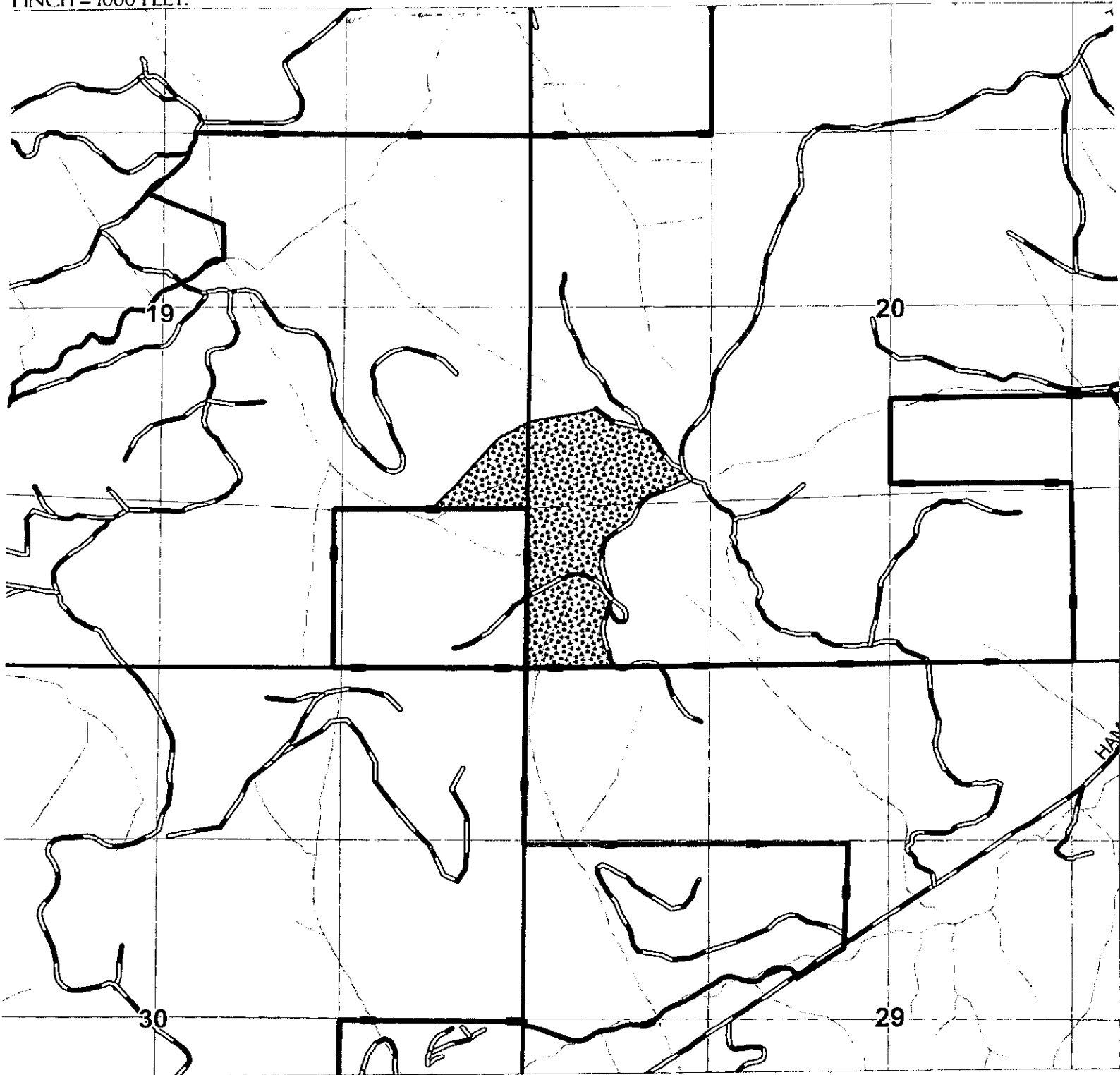
Water Concern Information

Description	Classification	Rule
Coyote Creek	Unknown class	

GIUSTINA LAND & TIMBER CO.

T 19S, R. 4W, SEC. 20

1 INCH = 1000 FEET.



LOOPDY LOOP

UNIT BOUNDARY

36 TOTAL ACRES.

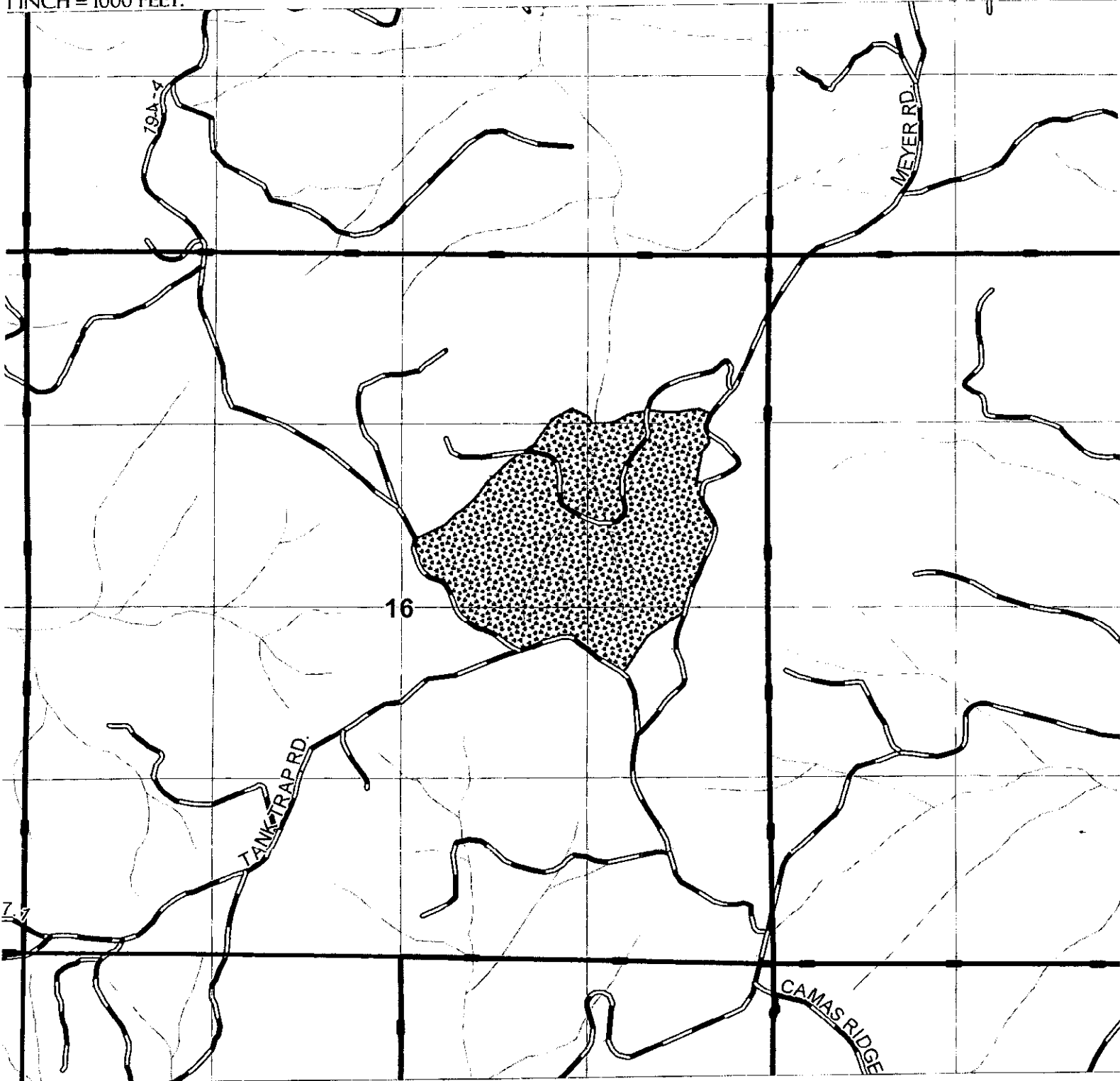
SITE PREP



GIUSTINA LAND & TIMBER CO.

T 19S, R 4W, SEC. 16

1 INCH = 1000 FEET.



SWEET 16

UNIT BOUNDARY

63 TOTAL ACRES.

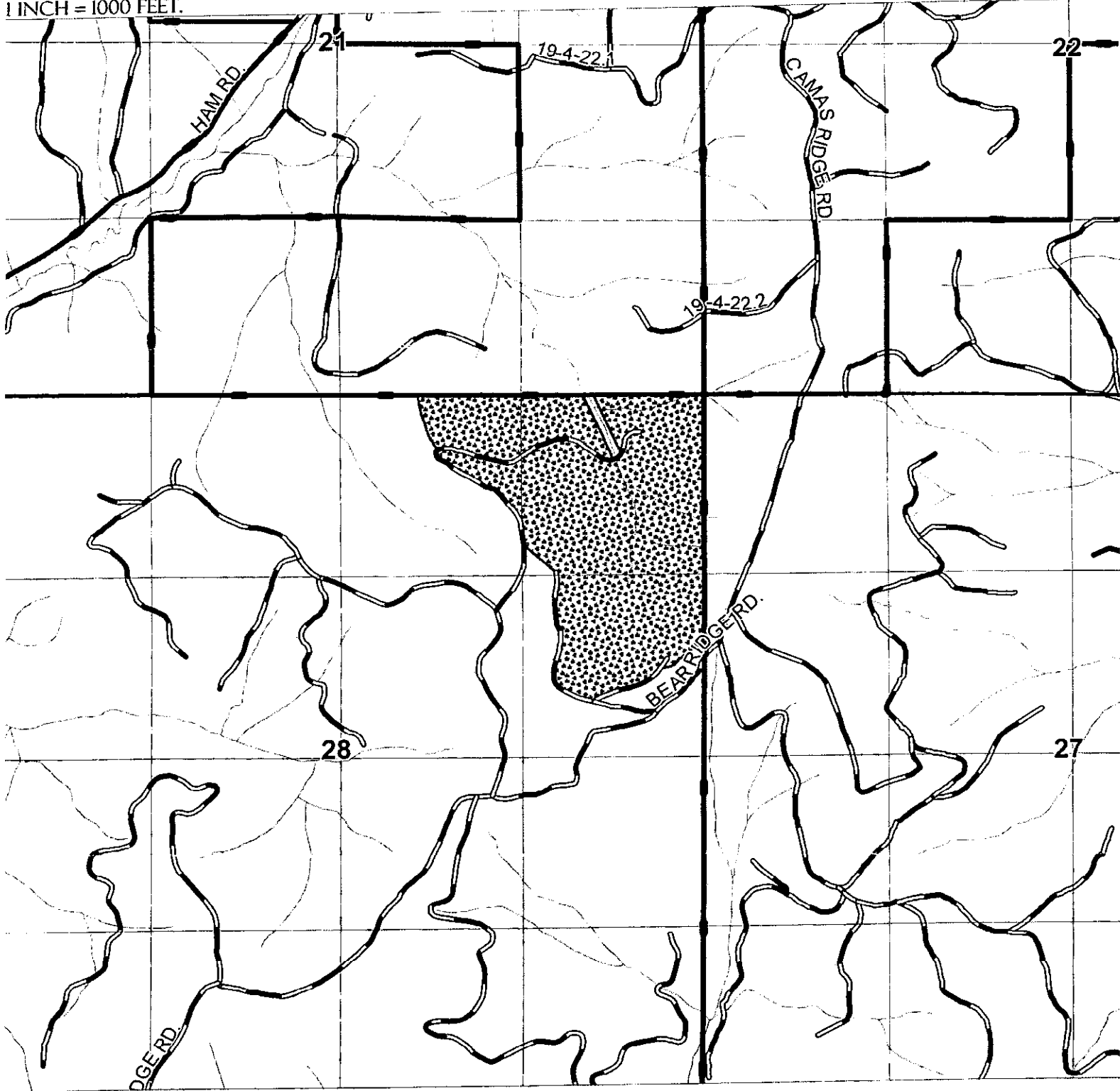
RELEASE



GIUSTINA LAND & TIMBER CO.

T 19S, R 4W, SEC. 28

1 INCH = 1000 FEET.



BEAR LAND

UNIT BOUNDARY



67 TOTAL ACRES.

RELEASE