

State of Oregon
Department of Forestry / Department of Revenue
Notification number: 2009-781-50469 [78129438]

131
acres

Attached is the processed information from the Notification of Operation and/or Application for Permits.

Please review this information and retain for future reference.

- Notice is given to the State Forester that an operation will be conducted on the lands described herein (ORS 527.670).

- A permit to operate power driven machinery is issued for the lands described herein (ORS 477.625)

C S

I. WHERE TIMBER HARVESTING IS PART OF THE PROPOSED OPERATION:

District: **Western Lane**

Office: **Veneta**

A. NOTICE TO TIMBER OWNER: Party owning the harvested timber at the point it is first measured is shown in the section marked TIMBER OWNER and is responsible for payment of Oregon timber taxes.

County: **Lane**

WOSTOT:

B. NOTICE TO LAND OWNER: Party shown in the section marked LAND OWNER is responsible for reforestation of the site if so required.

Received by ODF on August 10, 2009 by mail

15 DAY WAITING PERIOD REQUIRED

II. WRITTEN PLANS:

- A WRITTEN PLAN may be required before certain activities can commence on the Operation.

***** NOTICE *****

A WRITTEN PLAN may be required for the situations indicated by an below. A WRITTEN PLAN must be submitted or a WRITTEN WAIVER must be obtained from the State Forester before any portion of the operation may commence.

The State Forester has determined that the following items requiring your attention are located within or adjacent to your operation area:

- Within 100 feet of a large lake or Type F or Type D stream. [OAR 629-605-170(1)(a)]

- Concerns - Resources - Water

See Unit Information on subsequent pages for details.

- Within 300 feet of a wildlife resource site listed in the 1984 ODF/ODFW Cooperative Agreement. [OAR 629-605-170(1)(b)]

Operator:

Oregon Forest Management Services
41580 Deerhorn Rd
Springfield, OR 97478

Phone: (541) 896-3757

- Within 300 feet of any resource identified in the Divisions 645 or 665 of the administrative rules. [OAR 629-605-170(1)(c)]

- Within 300 feet of a state or federally listed threatened or endangered wildlife resource site. [OAR 629-605-170(1)(d)]

Land owner:

Giustina Land & Timber Co.
P O Box 989
Eugene, OR 97440

Phone: 345-2301

Please contact the Oregon Department of Forestry forester named on the Unit Information sheet for further information on requirements that may be necessary to meet before any activity/operation begins.

Timber owner:

Signed by Michael Tucker - representing the Land owner.

Phone:

(Subscriber)

Marvin D. Brown
State Forester

Dave Lorenz
District Forester

Unit: 1

Status: Active

Stewardship Forester: Robert Johnson

Phone number: (541) 935-2283

Start date: 8/21/2009 End date: 12/31/2009

Site conditions: No Protected Waters within 100 ft
 Slope of 0% to 35%
 No mass soil movement

FP = L

FPA = L

Acres: 24 Feet: Estimated harvest: MBF

Activity: Herbicide Application

Methods: Ground

Brand name: Arsenal_Chopper_Garlon 4_Foresters

Carrier: Water

Additives: None

App rate: Foliar Spray And Or Hack And

Other information: Escort

Sc	Twp	Rge	Government lot	N E				N W				S W				S E				Harv tax	Reg use
				n	n	s	s	n	n	s	s	n	n	s	s	n	n	s	s		
				e	w	w	e	e	w	w	e	e	w	w	e	e	w	w	e		
32	19S	04W					X														WT1

Unit: 2

Status: Active

Stewardship Forester: Robert Johnson

Phone number: (541) 935-2283

Start date: 8/21/2009 End date: 12/31/2009

Site conditions: No Protected Waters within 100 ft
 Slope of 0% to 35%
 No mass soil movement

FP = L

FPA = L

Acres: 37 Feet: Estimated harvest: MBF

Activity: Herbicide Application

Methods: Ground

Brand name: See Unit 1

Carrier: None

Additives: None

App rate: None

Sc	Twp	Rge	Government lot	N E				N W				S W				S E				Harv tax	Reg use
				n	n	s	s	n	n	s	s	n	n	s	s	n	n	s	s		
11	19S	04W						X			X										WT1

Water Concern Information

Description	Classification	Rule
Streams	Unknown class	

Unit: 3

Status: Active

Stewardship Forester: Robert Johnson

Phone number: (541) 935-2283

Start date: 8/26/2009 End date: 12/31/2009

Site conditions: No Protected Waters within 100 ft
 Slope of 0% to 35%
 No mass soil movement

FP = L

FPA = L

Acres: 70 Feet: Estimated harvest: MBF

Activity: Herbicide Application

Methods: Ground

Brand name: See Unit 1

Carrier: None

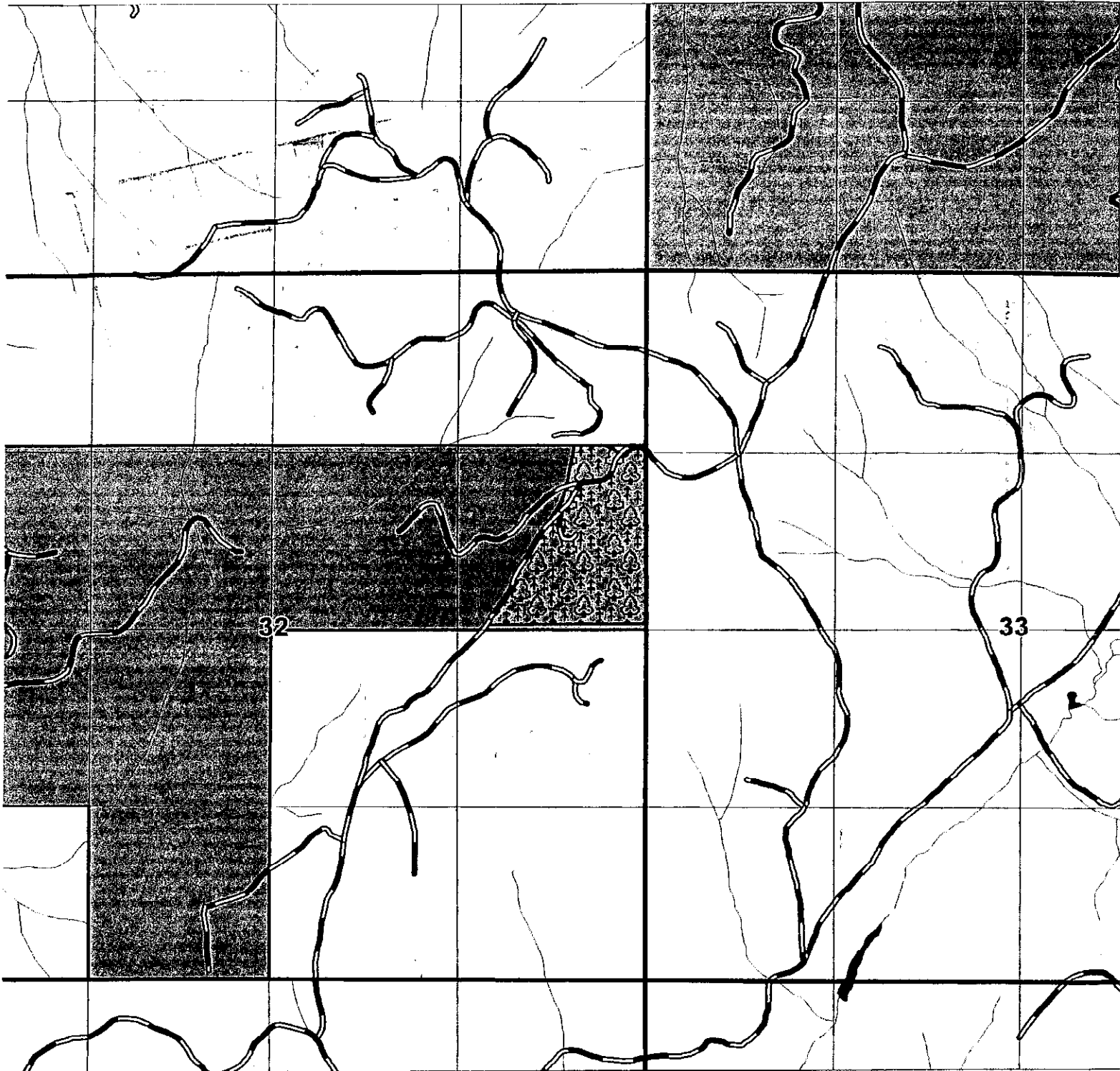
Additives: None

App rate: None

Sc	Twp	Rge	Government lot	N E		N W				S W				S E				Harv tax	Reg use
				n	e	n	n	s	s	n	n	s	s	n	n	s	s		
10	19S	04W			X				X	X			X		X	X			WT1

Water Concern Information

Description	Classification	Rule
Streams	Unknown class	



HARDWOOD SPRAY


UNIT BOUNDARY



Hourly

24 TOTAL ACRES.

HARDWOOD, SCOTCH BROOM, BLACKBERRY



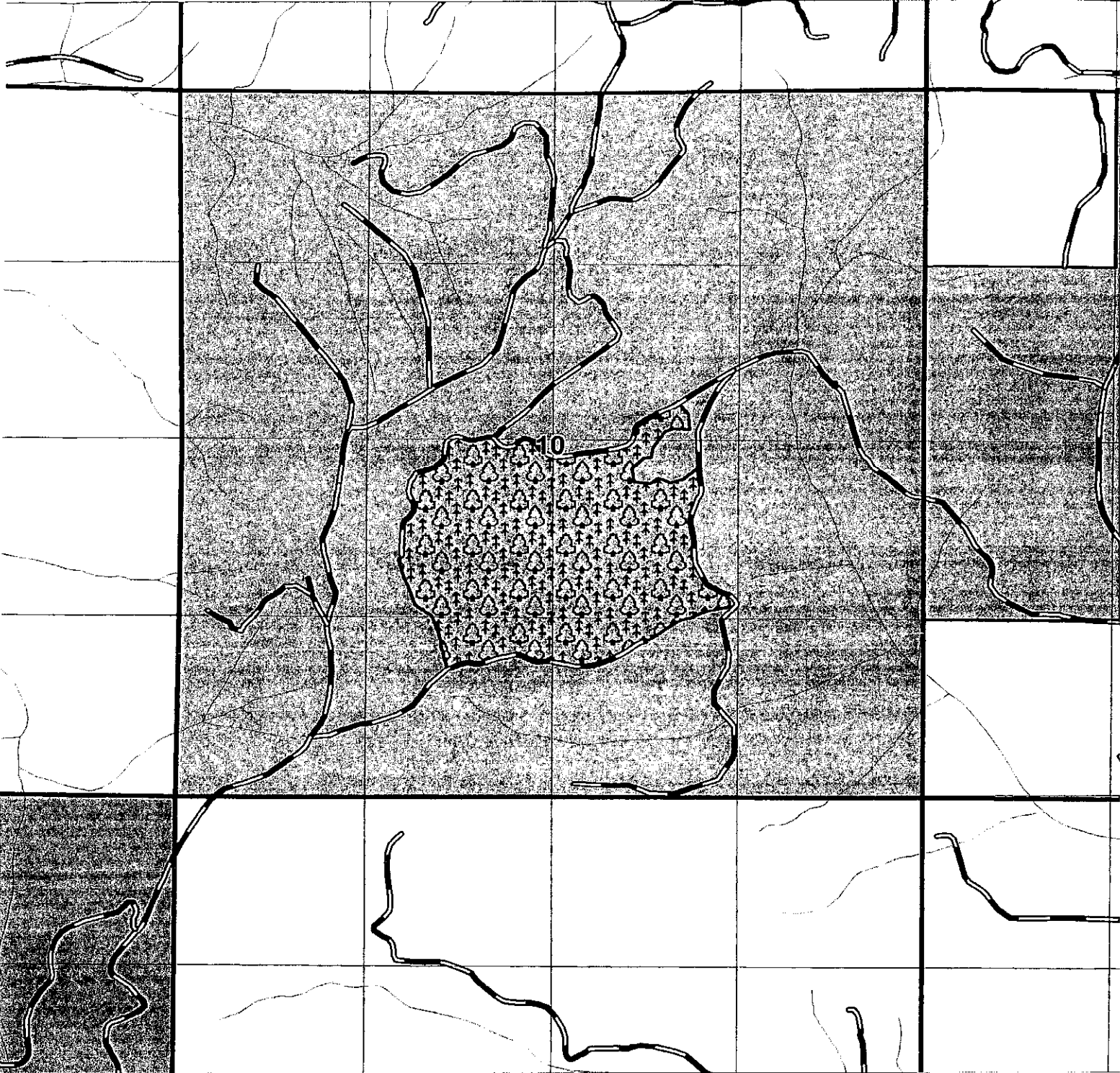
HARDWOOD SPRAY

UNIT BOUNDARY



37 TOTAL ACRES.

HARDWOOD & BLACKBERRY



HARDWOOD SPRAY
UNIT BOUNDARY
70 TOTAL ACRES.

