

130

State of Oregon  
Department of Forestry / Department of Revenue  
Notification number: 2009-781-50482 [78129451]

Attached is the processed information from the Notification of Operation and/or Application for Permits.  
Please review this information and retain for future reference.

- Notice is given to the State Forester that an operation will be conducted on the lands described herein (ORS 527.670).
- A permit to operate power driven machinery is issued for the lands described herein (ORS 477.625)

These units were previously notified for aerial sparying. The aerial spray operation on these units has been cancelled and instead these units will be ground sprayed to eliminate invading blackberry.

I. WHERE TIMBER HARVESTING IS PART OF THE PROPOSED OPERATION;

- A. NOTICE TO TIMBER OWNER: Party owning the harvested timber at the point it is first measured is shown in the section marked TIMBER OWNER and is responsible for payment of Oregon timber taxes.
- B. NOTICE TO LAND OWNER: Party shown in the section marked LAND OWNER is responsible for reforestation of the site if so required.

District: **Western Lane**  
Office: **Veneta**

County: **Lane**  
WOSTOT:

Received by ODF on August 19, 2009 at 1200

**\*15 DAY WAITING PERIOD REQUIRED\***  
**\*\* Waiver Requested \*\***

II. WRITTEN PLANS:

- A WRITTEN PLAN may be required before certain activities can commence on the Operation.

A WRITTEN PLAN may be required for the situations indicated by an  below. A WRITTEN PLAN must be submitted or a WRITTEN WAIVER must be obtained from the State Forester before any portion of the operation may commence.

- Within 100 feet of a large lake or Type F or Type D stream. [OAR 629-605-170(1)(a)]
- Within 300 feet of a wildlife resource site listed in the 1984 ODF/ODFW Cooperative Agreement. [OAR 629-605-170(1)(b)]
- Within 300 feet of any resource identified in the Divisions 645 or 665 of the administrative rules. [OAR 629-605-170(1)(c)]
- Within 300 feet of a state or federally listed threatened or endangered wildlife resource site. [OAR 629-605-170(1)(d)]

\*\*\*\*\* N O T I C E \*\*\*\*\*

The State Forester has determined that the following items requiring your attention are located within or adjacent to your operation area:

- Concerns  - Resources  - Water

See Unit Information on subsequent pages for details.

Operator:

Oregon Forest Management Services  
41580 Deerhorn Rd  
Springfield, OR 97478  
Phone: ( 541 ) 896-3757

Land owner:

Giustina Land & Timber Co.  
P O Box 989  
Eugene, OR 97440  
Phone: 345-2301

Timber owner:

Phone:

Marvin D. Brown                      Dave Lorenz  
State Forester                      District Forester

Please contact the Oregon Department of Forestry forester named on the Unit Information sheet for further information on requirements that may be necessary to meet before any activity/operation begins.  
signed by **Mike Tucker** - representing the Land owner.

Unit: 1

Status: Active

Stewardship Forester: Robert Johnson

Phone number: (541) 935-2283

Start date: 9/04/2009 End date: 12/31/2009

Site conditions: No Protected Waters within 100 ft  
 Slope of 0% to 35%  
 No mass soil movement

FP = L

FPA = L

Acres: 63 Feet: Estimated harvest: MBF

Activity: Herbicide Application

Methods: Ground

Brand name: Arsenal\_Garlon 4\_Foresters

Carrier: Water

Additives: None

App rate: None

Other information: Foliar Spray

Sc	Twp	Rge	Government lot	N E				N W				S W				S E				Harv tax	Reg use
				n	n	s	s	n	n	s	s	n	n	s	s	n	n	s	s		
				e	w	w	e	e	w	w	e	e	w	w	e	e	w	w	e		
16	19S	04W		X	X	X	X									X	X				WT1

Water Concern Information

Description	Classification	Rule
Boardcreek Tribs	N str-sm	

Unit: 2

Status: Active

Stewardship Forester: Robert Johnson

Phone number: (541) 935-2283

Start date: 9/04/2009

End date: 12/31/2009

Site conditions: No Protected Waters within 100 ft  
 Slope of 35% to 65%  
 No mass soil movement

FP = L

FPA = L

Acres: 67

Feet:

Estimated harvest: M&F

Activity: Herbicide Application

Methods: Ground

Brand name: Arsenal\_Garlon 4\_Foresters

Carrier: Water

Additives: None

App rate: None

Other information: Foliar Spray

Sc	Twp	Rge	Government lot	N E				N W				S W				S E				Harv tax	Reg use
				n	n	s	s	n	n	s	s	n	n	s	s	n	n	s	s		
28	19S	04W		X	X		X														WT1

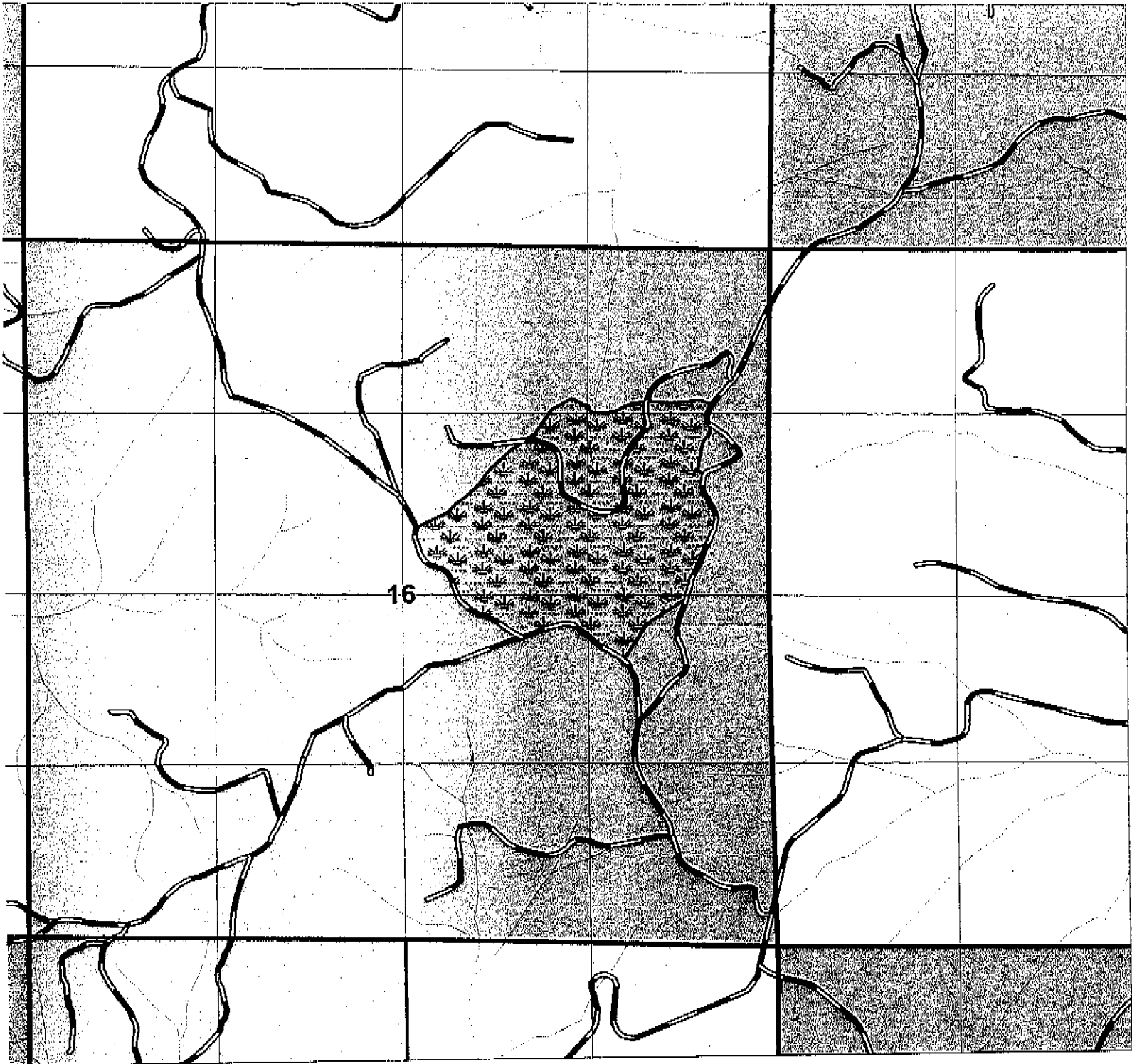
Water Concern Information

Description	Classification	Rule
Coyote Creek Trib	Unknown class	

GIUSTINA LAND & TIMBER CO.

T 19S, R. 4W, SEC. 16


1 INCH = 1000 FEET.



**SWEET 16**

UNIT BOUNDARY

63 TOTAL ACRES.



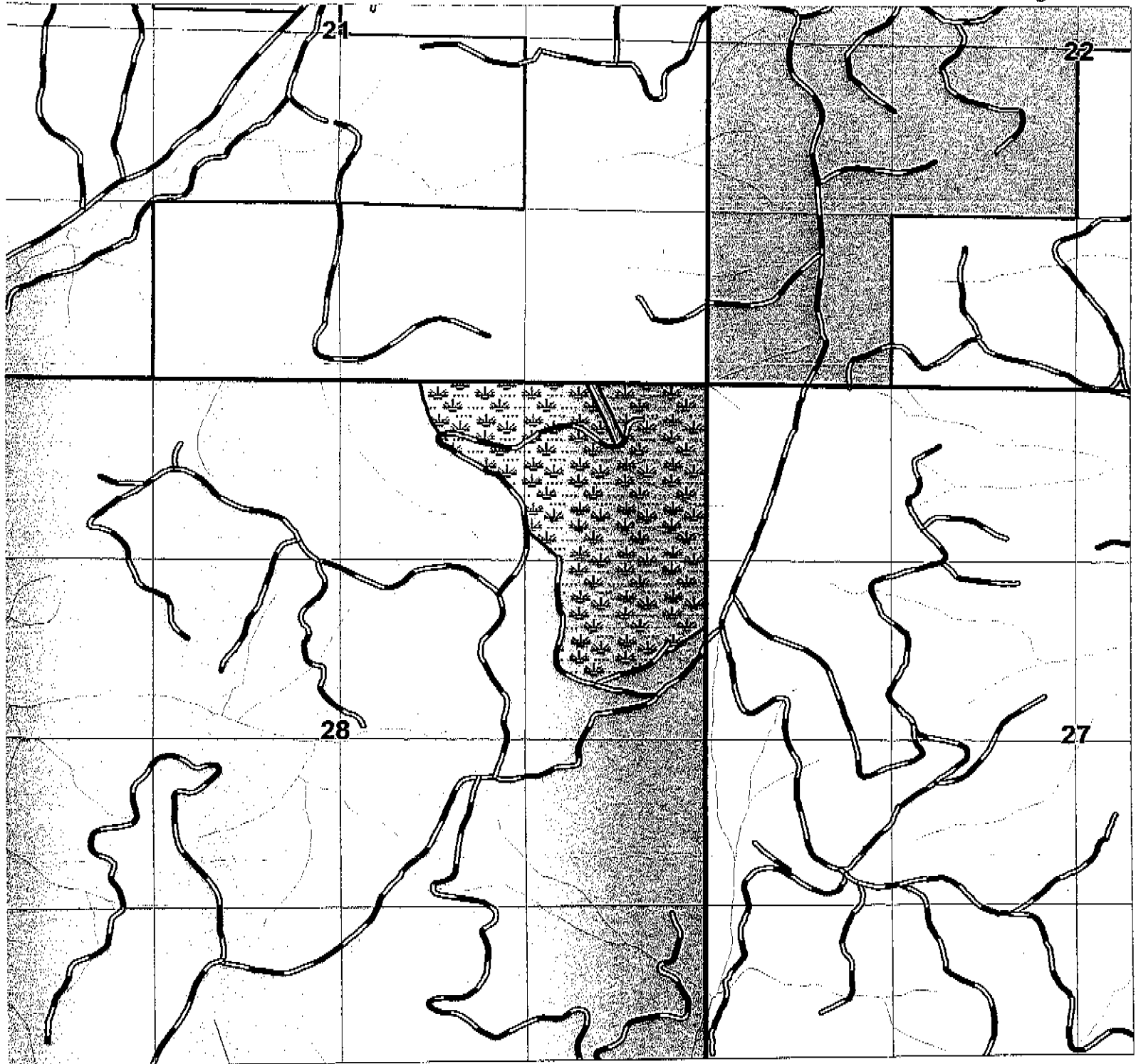
PRINTED: 8/19/2009

EXHIBIT A - OPERATIONAL AREA

GIUSTINA LAND & TIMBER CO.

T 19S, R. 4W, SEC. 28

1 INCH = 1000 FEET.



BEAR LAND

UNIT BOUNDARY

67 TOTAL ACRES.

