

State of Oregon
Department of Forestry / Department of Revenue
Notification number: 2009-771-55234 [77124764] 2009 Roadspray #3

Attached is the processed information from the Notification of Operation and/or Application for Permits.

Please review this information and retain for future reference.

☒ - Notice is given to the State Forester that an operation will be conducted on the lands described herein (ORS 527.670).

Follow directions as per the manufacturer(s) label.

I. WHERE TIMBER HARVESTING IS PART OF THE PROPOSED OPERATION:

A. NOTICE TO TIMBER OWNER: Party owning the harvested timber at the point it is first measured is shown in the section marked TIMBER OWNER and is responsible for payment of Oregon timber taxes.

B. NOTICE TO LAND OWNER: Party shown in the section marked LAND OWNER is responsible for reforestation of the site if so required.

District: **South Cascade**
Office: **Eastern Lane**

County: **Lane**
WOSTOT:

Received by ODF on March 6, 2009 at 0841

15 DAY WAITING PERIOD REQUIRED

**** Waiver Requested ****

II. WRITTEN PLANS:

☐ - A WRITTEN PLAN may be required before certain activities can commence on the Operation.

A WRITTEN PLAN may be required for the situations indicated by an ☒ below. A WRITTEN PLAN must be submitted or a WRITTEN WAIVER must be obtained from the State Forester before any portion of the operation may commence.

☐ - Within 100 feet of a large lake or Type F or Type D stream. [OAR 629-605-170(1)(a)]

☐ - Within 300 feet of a wildlife resource site listed in the 1984 ODF/ODFW Cooperative Agreement. [OAR 629-605-170(1)(b)]

☐ - Within 300 feet of any resource identified in the Divisions 645 or 665 of the administrative rules. [OAR 629-605-170(1)(c)]

☐ - Within 300 feet of a state or federally listed threatened or endangered wildlife resource site. [OAR 629-605-170(1)(d)]

Please contact the Oregon Department of Forestry forester named on the Unit Information sheet for further information on requirements that may be necessary to meet before any activity/operation begins.

Signed by Tim Meehan - representing the Land owner.

******* NOTICE *******

The State Forester has determined that the following items requiring your attention are located within or adjacent to your operation area:

☐ - Concerns ☐ - Resources ☒ - Water

See Unit Information on subsequent pages for details.

Operator:

Weyerhaeuser Company
PO Box 275
Springfield, OR 97477
Phone: (541) 741-5211

Land owner:

Weyerhaeuser Company
PO Box 275
Springfield, OR 97477
Phone: (541) 741-5211

Timber owner:

Phone:

(Subscriber)

Marvin D. Brown
State Forester

Lena Tucker
District Forester

Unit: 1

Status: Active

Stewardship Forester: Tim Meehan

Phone number: (541) 726-3588

Start date: 3/10/2009

End date: 12/30/2009

Site conditions: Lake or Stream within 100 ft

FP = L

Slope of 0% to 35%

No mass soil movement

FPA = L

Acres: 77

Feet:

Estimated harvest: MBF

Activity: Herbicide Application

Methods: Spot Ground

Brand name: Glyphosate, Sulfmetruron Methyl

Carrier: Water

Additives: None

App rate: None

Sc	Twp	Rge	Government lot	N E				N W				S W				S E				Harv tax	Reg use
				n	n	s	s	n	n	s	s	n	n	s	s	n	n	s	s		
17	16S	01W		e	w	w	e	e	w	w	e	e	w	w	e	e	w	w	e		EL1
17	16S	01W						X		X	X										EL1

Water Concern Information

Description	Classification	Rule
Mohawk River Trib	N str-sm	
Mohawk River Trib	N str-sm	

Springfield Operations

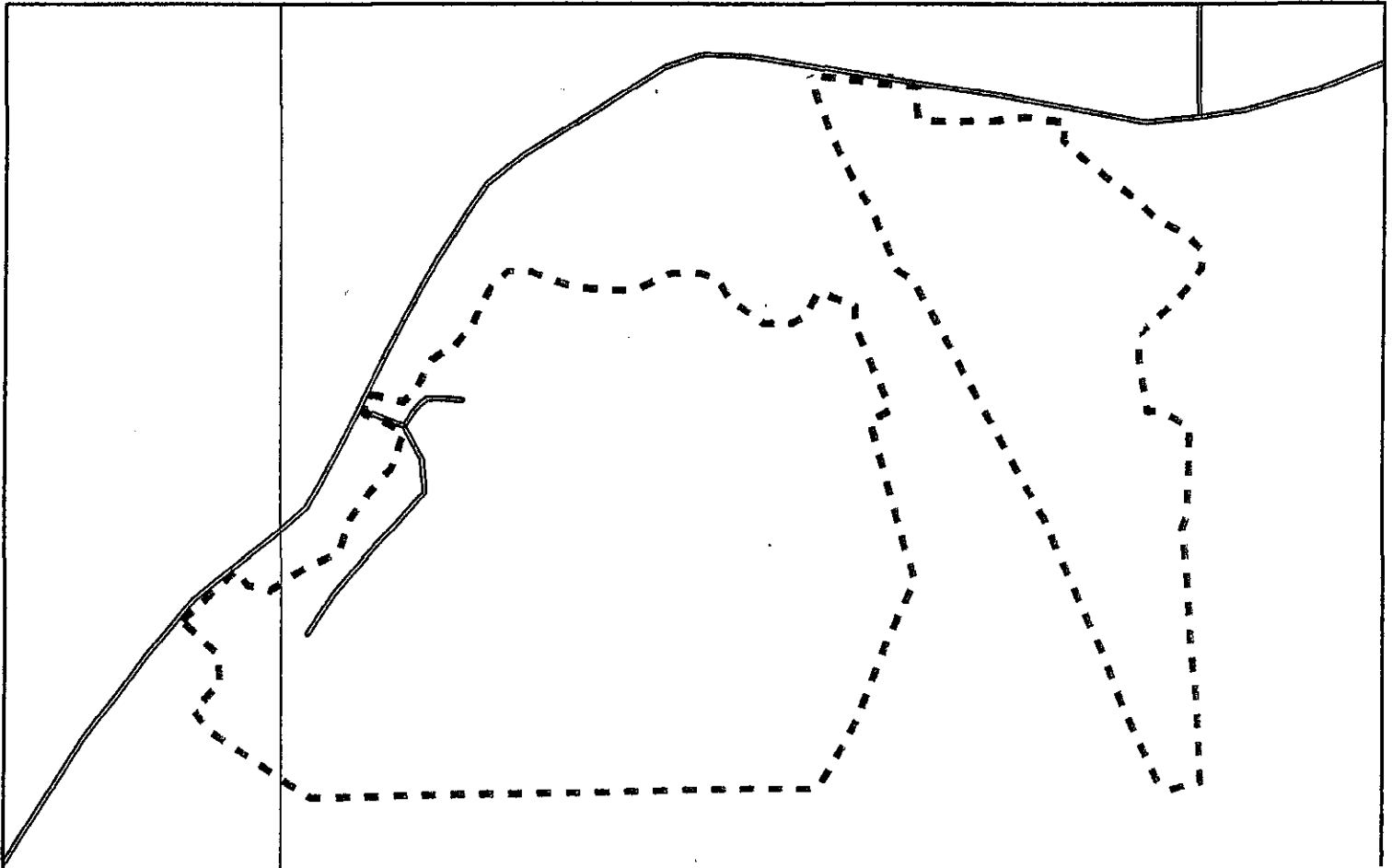
785 N 42nd St. Springfield, OR

SEC 17 TWP 16S RNG 1W

UNIT 1404



1 inch equals 500 feet



**Chemical Formulations
2009 Spring Spray**

Weyerhaeuser Company
Eduardo Lamothe, Area Forester

Date: 3/4/09

Units:

1404	

***Combinations of the following chemical formulations may be used on any given
acre on the above Projects***

Glyphosate
Sulfmeturon Methyl

Carrier: Water

State of Oregon
Department of Forestry / Department of Revenue
Notification number: 2009-771-55236 [77124766] Back Pack Hand Spray

Attached is the processed information from the Notification of Operation and/or Application for Permits.

Please review this information and retain for future reference.

☒ - Notice is given to the State Forester that an operation will be conducted on the lands described herein (ORS 527.670).

☒ - A permit to operate power driven machinery is issued for the lands described herein (ORS 477.625)

Follow directions as per the manufacturer(s) label.

I. WHERE TIMBER HARVESTING IS PART OF THE PROPOSED OPERATION:

District: **South Cascade**
Office: **Eastern Lane**

A. NOTICE TO TIMBER OWNER: Party owning the harvested timber at the point it is first measured is shown in the section marked TIMBER OWNER and is responsible for payment of Oregon timber taxes.

County: **Lane**
WOSTOT:

B. NOTICE TO LAND OWNER: Party shown in the section marked LAND OWNER is responsible for reforestation of the site if so required.

Received by ODF on March 6, 2009 by fax

15 DAY WAITING PERIOD REQUIRED

II. WRITTEN PLANS:

☐ - A WRITTEN PLAN may be required before certain activities can commence on the Operation.

A WRITTEN PLAN may be required for the situations indicated by an ☒ below. A WRITTEN PLAN must be submitted or a WRITTEN WAIVER must be obtained from the State Forester before any portion of the operation may commence.

☐ - Within 100 feet of a large lake or Type F or Type D stream.
[OAR 629-605-170(1)(a)]

☐ - Within 300 feet of a wildlife resource site listed in the 1984 ODF/ODFW Cooperative Agreement. [OAR 629-605-170(1)(b)]

☐ - Within 300 feet of any resource identified in the Divisions 645 or 665 of the administrative rules. [OAR 629-605-170(1)(c)]

☐ - Within 300 feet of a state or federally listed threatened or endangered wildlife resource site. [OAR 629-605-170(1)(d)]

Please contact the Oregon Department of Forestry forester named on the Unit Information sheet for further information on requirements that may be necessary to meet before any activity/operation begins.

Signed by **Bonnie L. Covell** - representing the Land owner.

******* NOTICE *******

The State Forester has determined that the following items requiring your attention are located within or adjacent to your operation area:

☐ - Concerns ☐ - Resources ☒ - Water

See Unit Information on subsequent pages for details.

Operator:

Weyerhaeuser Company
PO Box 275
Springfield, OR 97477
Phone: (541) 741-5211

Land owner:

Weyerhaeuser Company
PO Box 275
Springfield, OR 97477
Phone: (541) 741-5211

Timber owner:

Phone:

Marvin D. Brown
State Forester

Lena Tucker
District Forester

(Subscriber)

Unit: 1

Status: Active

Stewardship Forester: Tim Meehan

Phone number: (541) 726-3588

Start date: 3/15/2009

End date: 4/30/2009

Site conditions: Lake or Stream within 100 ft

FP = L

Slope of 35% to 65%

No mass soil movement

FPA = L

Acres: 30

Feet:

Estimated harvest: MBF

Activity: Herbicide Application

Methods: Backpack

Brand name: Atrazine L/WSP, Velpar DF, Oust XP,

Carrier: None

Additives: None

App rate: None

Other information: SFM, Spyder, LV-6, Transline, Accord C

Sc	Twp	Rge	Government lot	N E				N W				S W				S E				Harv tax	Reg use
				n	n	s	s	n	n	s	s	n	n	s	s	n	n	s	s		
12	16S	02W													X		X	X	X		EL1
12	16S	02W													X		X	X	X		EL1
13	16S	02W			X																EL1
13	16S	02W			X																EL1

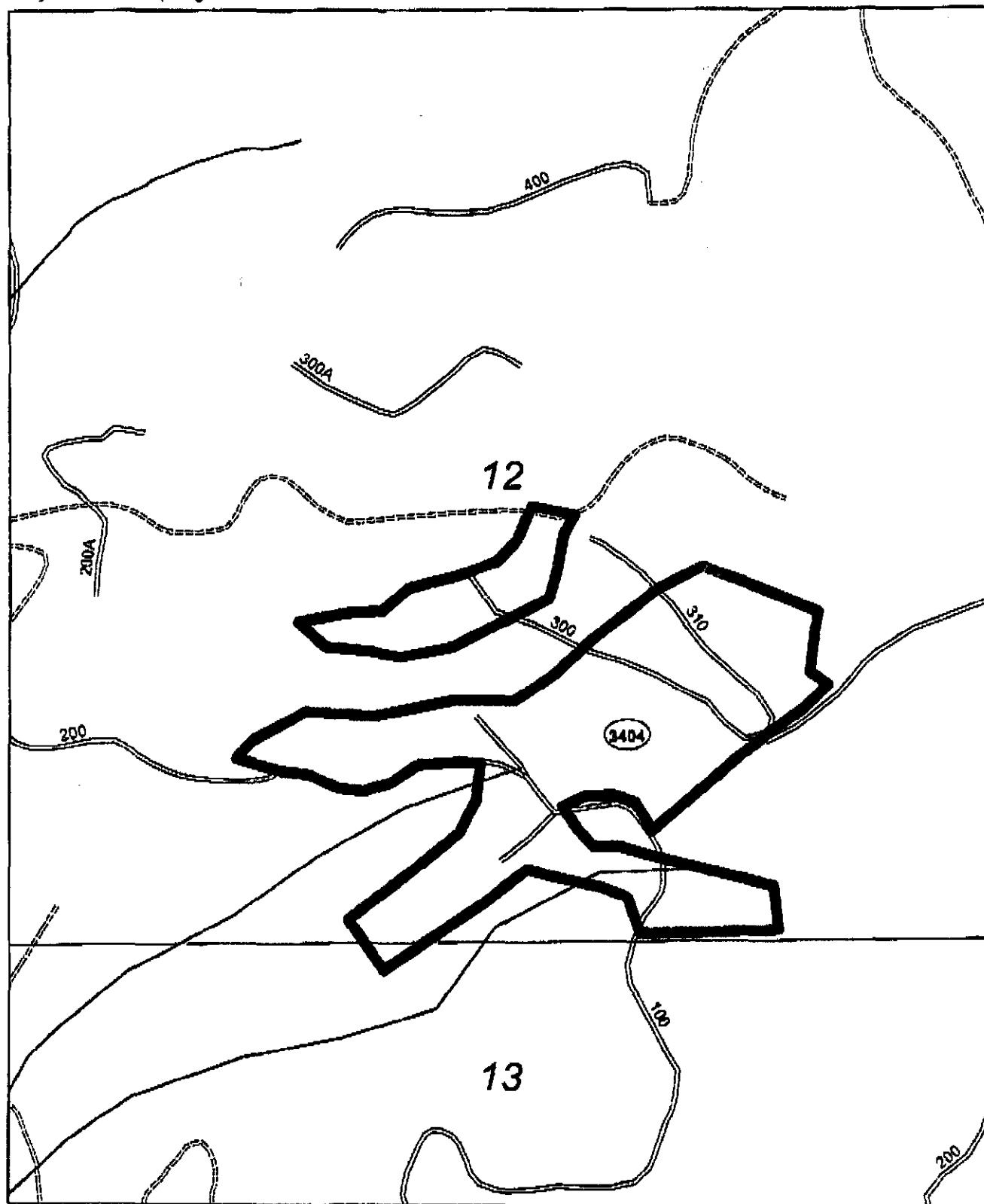
Water Concern Information

Description	Classification	Rule
Parsons Creek Trib	N str-sm	
Parsons Creek Trib	N str-sm	

2009 Backpack Spray

1 Inch equals 500 feet

Weyerhaeuser Springfield Timberlands



The following Units:

3404 -

will be treated with one or more of the following chemicals:

<u>Chemical</u>	<u>Brand Name</u>
Atrazine	Atrazine L; Atrazine WSP
Hexazinone	Velpar DF
Sulfometuron-methyl	Oust XP; SFM; SPYDER
Ester of 2,4-D	LV-6
Clopyralid	Transline,
Glyphosate	Accord C

Oregon Department of Forestry
District: South Cascade

Notification: 09-55406 [77124936]
Office: Eastern Lane
County: Lan

Received by ODF on June 12, 2009 by mail

[X] - Operation notice. [X] - PDM permit.

* 15 DAY WAITING PERIOD REQUIRED *

T/S : East Lane Road Spray

Operator: Land owner: Timber owner:
No Timber Owner Found

Weyerhaeuser Company-South Valley Timberlands Weyerhaeuser Company-South Valley Timberlands
PO Box 1819 PO Box 1819
Eugene, OR 97440-1819 Eugene, OR 97440-1819
(541) 744-4684 (541) 744-4684

Fire contact: Jeff Yost (541) 744-4600

Signed by: Jeff Yost

For: Land owner

No subscribers listed

Department of Forestry

Notification: 09-55406 [77124936]

Unit: 1

Status: Active

Stewardship Forester: Marvin Vetter

Phone number: (541) 726-3588

Start date: 7/01/2009

End date: 12/31/2009

Site conditions: Lake or Stream within 100 ft

FP = L

Slope of 0% to 35%

No mass soil movement

FPA = H

Acres: 21120

Feet:

Estimated harvest: MBF

Activity: Herbicide Application

Methods: Ground

Brand name: Accord Conc., Foresters, MSM, Polaris

Carrier: Water

Additives: MSO, N.I. Surfactants

App rate: None

Other information: Garlon 3A, Element 3A, Tahoe 3A/4E

Sc	Twp	Rge	Government lot	n e	n w	s e	s w	n e	n w	s e	s w	n e	n w	s e	s w	Harv tax	Reg use
			County Wide														EL1

Water Concern Information

Description

Classification

Rule

Various Size Fish Streams

F str-lg-med-sm N str-sm



South Valley Timberlands
P.O. Box 1819
Eugene, OR 97440-1819
541-744-4600 (phone)
541-744-4688 (fax)

Rec 6/12/09
W.P. Ends
6/24/09
No Subscribers

WRITTEN PLAN OF OPERATION FOR ROADSIDE HERBICIDE APPLICATION

Weyerhaeuser Company is planning roadside/road surface spray applications targeting broadleaf and/or herbaceous vegetation near protected resources. This letter is our submission of a written plan of operation for activities within 100 feet of protected resources. The plat submitted with the ODF notification shows the unit boundaries and resources to be protected. Chemical will not be mixed, handled or staged with 100 feet of protected resources.

No herbicide will be directly applied within 10 feet of the high water mark of any protected resource defined as F or D stream, lakes, significant wetlands and other areas of standing open water greater than one-quarter acre at the time of application. All application will be done in compliance with the Oregon Forest Practices Rules and label instructions.

Landowner will identify the above-protected resources with crew foreman prior to application by means of aerial photos, maps and/or ground visits to provide operator with adequate information to properly treat the area.

Operation Name: EAST LANE ROAD SPRAY

Unit # 1

Legal Description: VARIOUS

Stream & Classification S, M, L F+D + UNKNOWN

Sincerely,


Jeff Yost, Forester

South Valley Area

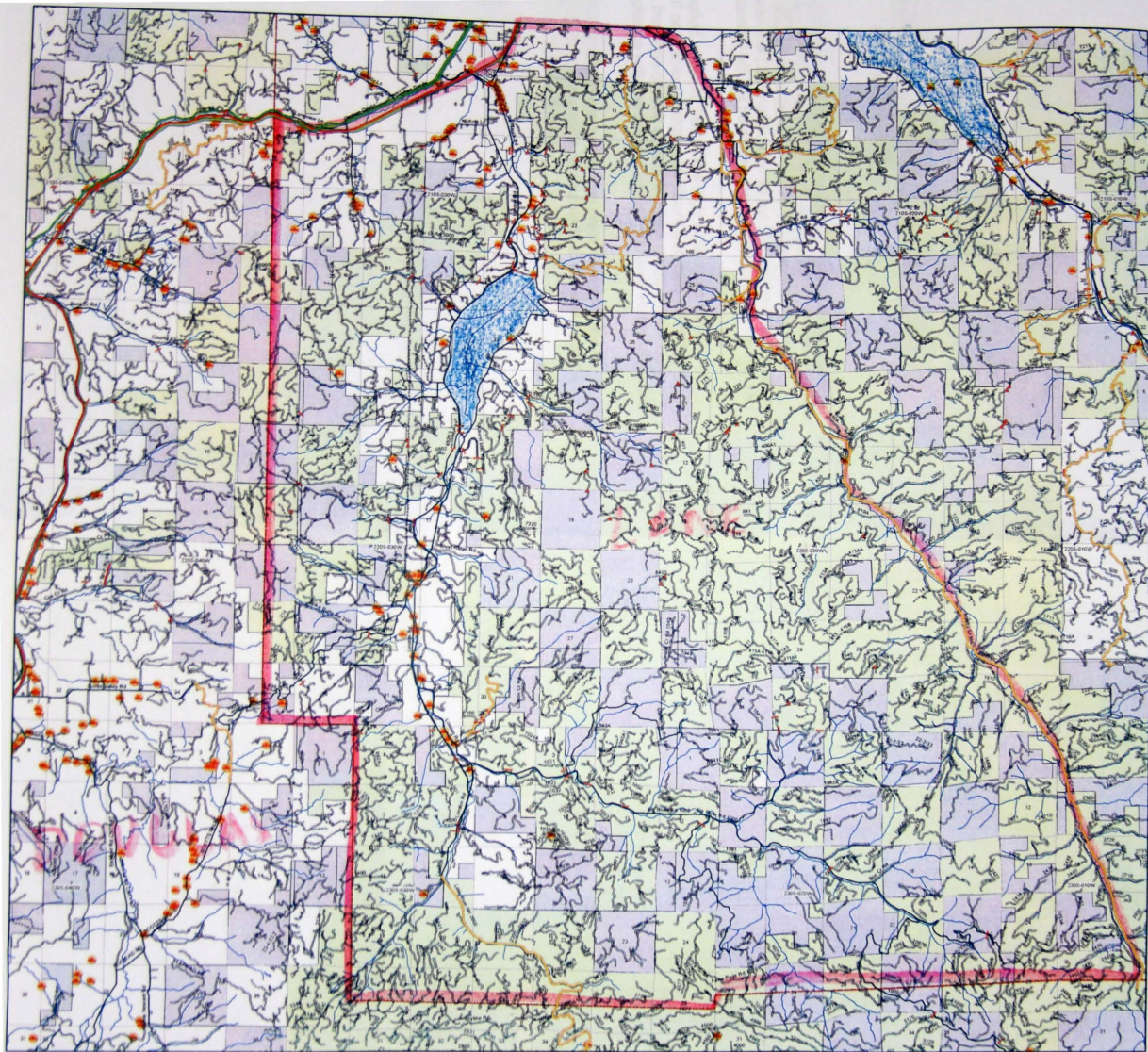
6/11/09

Operator

Date

Forest Practices Forester

Date





= OPERATION AREA



= WEYERHAEUSER OWNER



= BLM OWNER



= F STREAMS TO PROTECT



= DWS

State of Oregon
Department of Forestry / Department of Revenue
Notification number: 2009-781-50075 [78129044] 2009 Aerial Herbaceous Program

Attached is the processed information from the Notification of Operation and/or Application for Permits.

Please review this information and retain for future reference.

☒ - Notice is given to the State Forester that an operation will be conducted on the lands described herein (ORS 527.670).

N C

I. WHERE TIMBER HARVESTING IS PART OF THE PROPOSED OPERATION:

A. NOTICE TO TIMBER OWNER: Party owning the harvested timber at the point it is first measured is shown in the section marked TIMBER OWNER and is responsible for payment of Oregon timber taxes.

B. NOTICE TO LAND OWNER: Party shown in the section marked LAND OWNER is responsible for reforestation of the site if so required.

II. WRITTEN PLANS:

☐ - A WRITTEN PLAN may be required before certain activities can commence on the Operation.

A WRITTEN PLAN may be required for the situations indicated by an ☒ below. A WRITTEN PLAN must be submitted or a WRITTEN WAIVER must be obtained from the State Forester before any portion of the operation may commence.

☒ - Within 100 feet of a large lake or Type F or Type D stream.
[OAR 629-605-170(1)(a)]

☐ - Within 300 feet of a wildlife resource site listed in the 1984 ODF/ODFW Cooperative Agreement. [OAR 629-605-170(1)(b)]

☐ - Within 300 feet of any resource identified in the Divisions 645 or 665 of the administrative rules. [OAR 629-605-170(1)(c)]

☐ - Within 300 feet of a state or federally listed threatened or endangered wildlife resource site. [OAR 629-605-170(1)(d)]

Please contact the Oregon Department of Forestry forester named on the Unit Information sheet for further information on requirements that may be necessary to meet before any activity/operation begins.

Signed by Mike Emmons - representing the Land owner.

(Subscriber)

District: Western Lane
Office: Veneta

County: Lane
WOSTOT:

Received by ODF on January 26, 2009 by mail

15 DAY WAITING PERIOD REQUIRED

******* NOTICE *******

The State Forester has determined that the following items requiring your attention are located within or adjacent to your operation area:

☐ - Concerns ☐ - Resources ☒ - Water

See Unit Information on subsequent pages for details.

Operator:
Mike Emmons
Seneca Jones Timber Co, L P
P O Box 10265
Eugene, OR 97440
Phone: (541) 461-6245

Land owner:
Mike Emmons
Seneca Jones Timber Co, L P
P O Box 10265
Eugene, OR 97440
Phone: (541) 461-6245

Timber owner:

Phone:

Marvin D. Brown
State Forester

Dave Lorenz
District Forester

Unit: 1

Status: Active

Stewardship Forester: Paul Clements

Phone number: (541) 935-2283

Start date: 2/23/2009

End date: 6/30/2009

Site conditions: Lake or Stream within 100 ft

Slope of 0% to 35%

No mass soil movement

FP = L

FPA = H

Acres: 16

Feet:

Estimated harvest: MBF

Activity: Herbicide Application

Methods: Aerial

Brand name: Triclopyr 4 Ester LV6(2 4D) Terrain

Carrier: None

Additives: Transline Glystar Altrazine 4L

App rate: 10 And 15 Gal Per Acre

Other information: Velpar L And DF_SFM 75_Oust

Sc	Twp	Rge	Government lot	N E				N W				S W				S E				Harv tax	Reg use
				n	n	s	s	n	n	s	s	n	n	s	s	n	n	s	s		
				e	w	w	e	e	w	w	e	e	w	w	e	e	w	w	e		
30	16S	07W						X	X												WT1

Water Concern Information

Description	Classification	Rule
Lake Creek Trib	Unknown class	

Unit: 2

Status: Active

Stewardship Forester: Robert Johnson

Phone number: (541) 935-2283

Start date: 2/23/2009

End date: 6/30/2009

Site conditions: Lake or Stream within 100 ft

Slope of 0% to 35%

No mass soil movement

FP = L

FPA = H

Acres: 57

Feet:

Estimated harvest: MBF

Activity: Herbicide Application

Methods: Aerial

Brand name: See Unit 1

Carrier: None

Additives: None

App rate: None

Sc	Twp	Rge	Government lot	N E				N W				S W				S E				Harv tax	Reg use
				n	n	s	s	n	n	s	s	n	n	s	s	n	n	s	s		
				e	w	w	e	e	w	w	e	e	w	w	e	e	w	w	e		
32	19S	04W														X	X	X			WT1

Water Concern Information

Description	Classification	Rule
Streams	Unknown class	

Unit: 3

Status: Active

Stewardship Forester: Robert Johnson

Phone number: (541) 935-2283

Start date: 2/23/2009

End date: 6/30/2009

Site conditions: No Protected Waters within 100 ft

Slope of 0% to 35%

No mass soil movement

FP = L

FPA = H

Acres: 33

Feet:

Estimated harvest: MBF

Activity: Herbicide Application

Methods: Aerial

Brand name: See Unit 1

Carrier: None

Additives: None

App rate: None

Sc	Twp	Rge	Government lot	N E				N W				S W				S E				Harv tax	Reg use
				n	n	s	s	n	n	s	s	n	n	s	s	n	n	s	s		
e	w	w	e	e	w	w	e	e	w	w	e	e	w	w	e	e	w	w	e		
04	20S	04W				X	X				X					X	X				WT1

Water Concern Information

Description	Classification	Rule
Barlow Creek	F str-med Unknown class Mand written plan	170a

Unit: 4

Status: Active

Stewardship Forester: Robert Johnson

Phone number: (541) 935-2283

Start date: 2/23/2009

End date: 6/30/2009

Site conditions: Lake or Stream within 100 ft

Slope of 35% to 65%

No mass soil movement

FP = L

FPA = H

Acres: 68

Feet:

Estimated harvest: MBF

Activity: Herbicide Application

Methods: Aerial

Brand name: See Unit 1

Carrier: None

Additives: None

App rate: None

Sc	Twp	Rge	Government lot	N E				N W				S W				S E				Harv tax	Reg use
				n	n	s	s	n	n	s	s	n	n	s	s	n	n	s	s		
				e	w	w	e	e	w	w	e	e	w	w	e	e	w	w	e		
22	20S	05W												X		X	X	X			WT1

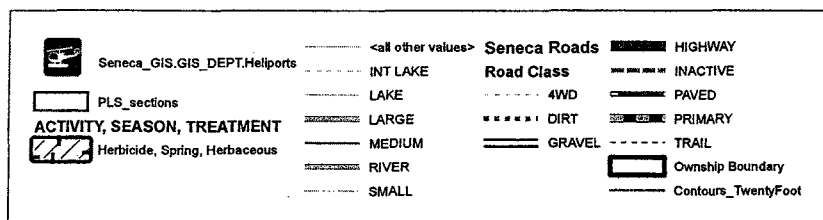
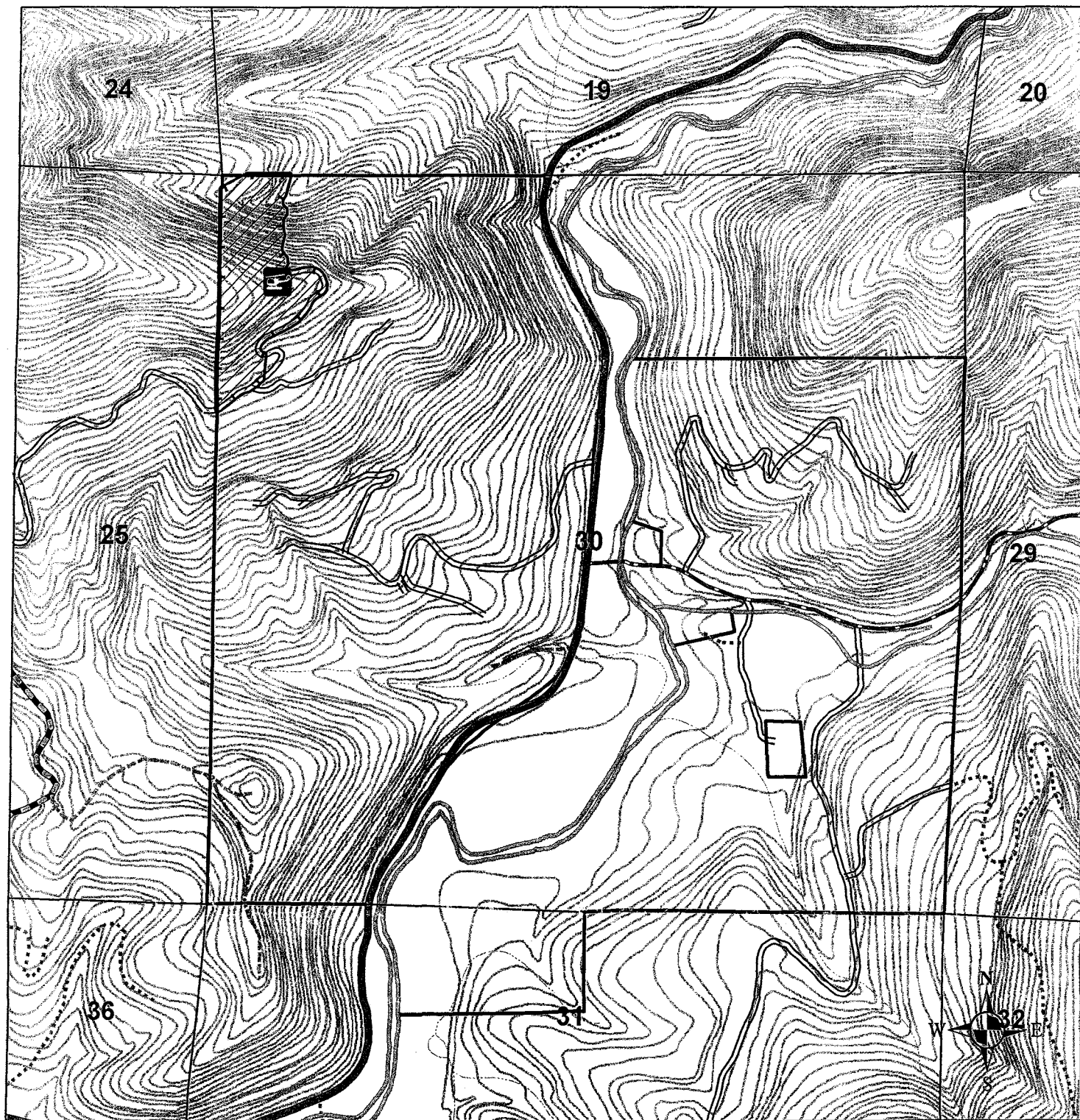
Water Concern Information

Description	Classification	Rule
Siuslaw River Trib	F str-sm N str-sm Unknown class Mand written plan	170a



**SENECA JONES
TIMBER COMPANY**

Twp. 16S Rng. 07W Sec 30



**Fish Creek North
16 Acres
2009 Aerial Herb
2nd Year**

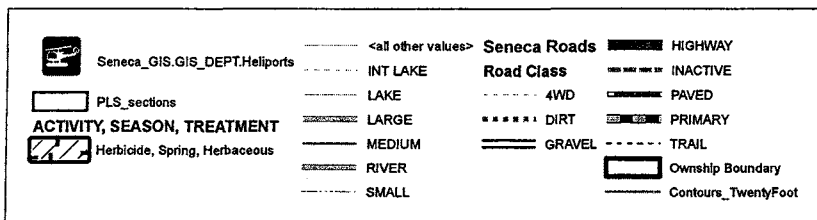
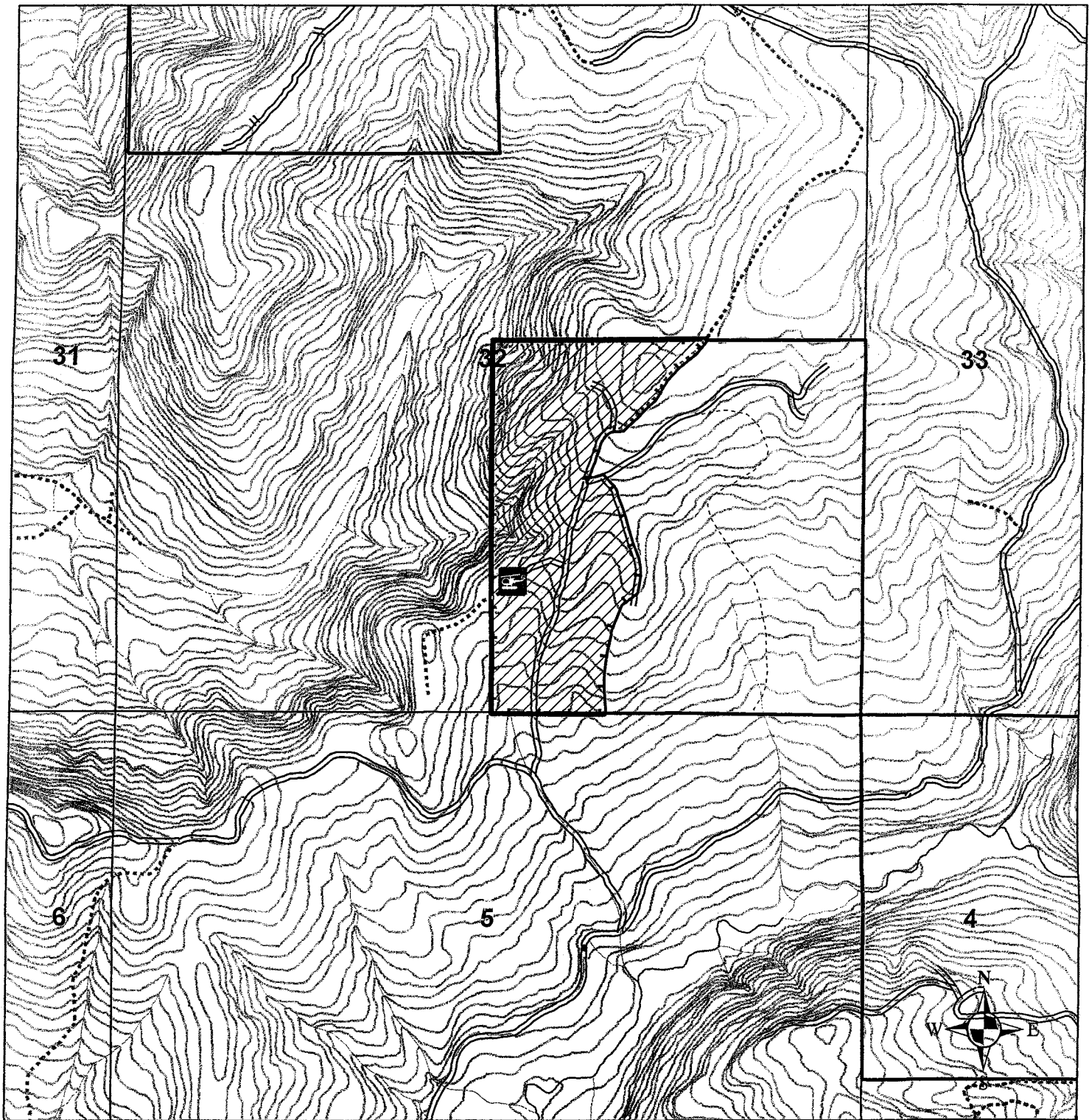
Unit #1

123 35' 28.496"W
44 9' 12.221"N



**SENECA JONES
TIMBER COMPANY**


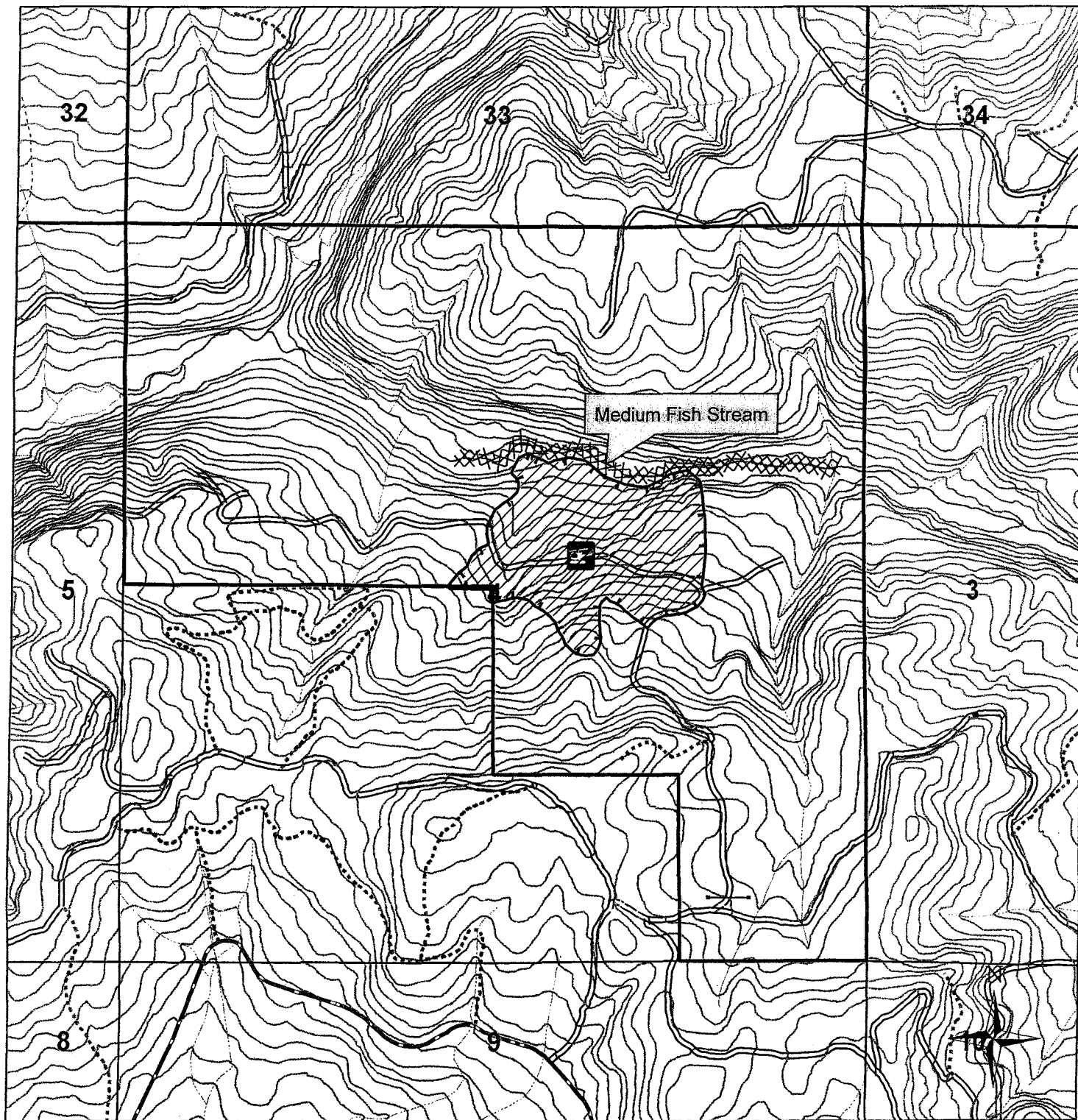
Twp. 19S Rng. 04W Sec 32



**South Camus 32
57 Acres
2009 Aerial Herb
2nd Year**

Unit #2


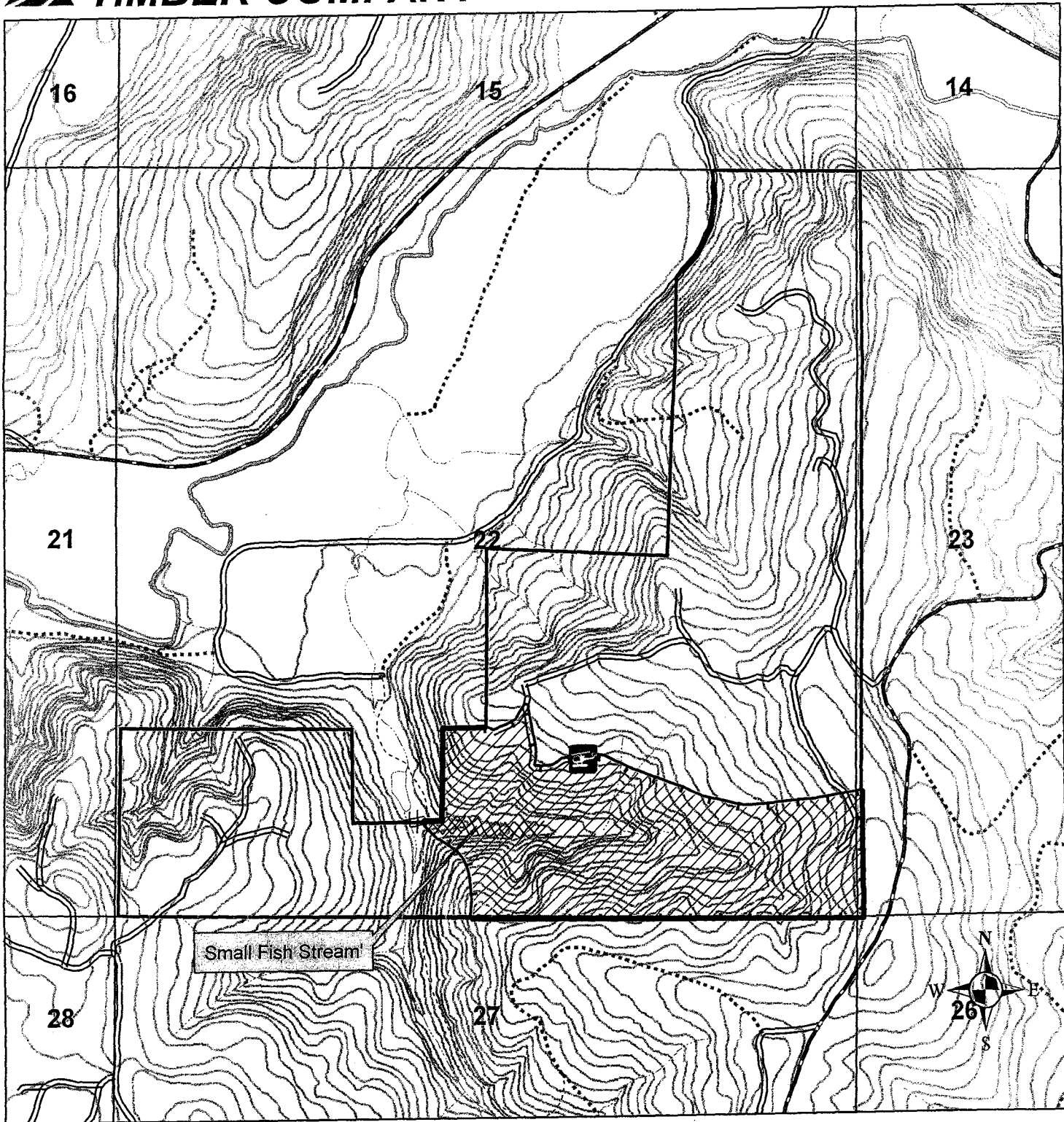
123 11' 44.645"W
43 52' 9.573"N



**South Camus 4
33 Acres
2009 Aerial Herb
1st Year**

Unit #3

123 10' 24.188"W
43 51' 36.98"N



**Letz Cable
68 Acres
2009 Aerial Herb
2nd Year**

January 26, 2009

ODF Western Lane Forest Protection District

Re: Written Plan for 2009 Operations

Seneca Jones Timber Company herein submits a written plan for operations near a resource protection area. In accordance with the Oregon Forest Practices Act, these operations shall provide equal or better protection for the environment while enhancing effectiveness of forest management operations and achievement of the desired future condition. This written plan is based on the following information:

Type of Operation:	Aerial Herbicide Application		
Unit:	<u>Letz Cable</u>	<u>T20S, R5W, Section 22</u>	<u>68 acres</u>
Reason for Plan:	Operation within 100' of type 'F' class stream		

Information:

A tributary to the Siuslaw River flows into Seneca's herbicide treatment area from the south approximately 1314 feet. Residual hardwoods and conifers remain standing amongst this stream zone. This specific resource protection area is identified on the attached map as well as the stream classification of a small fish. This stream is classed as a small, 'F' or fish-bearing stream, in this area. Seneca plans to directly apply herbicides adjacent to the indicated watercourse but no closer than 60 feet. This will allow the buffer to protect the stream from any potential drift or error of application and maintain shade on the watercourse. This herbicide operation will utilize herbicides primarily for control of herbaceous vegetation.

The protection of this stream zone will be ensured by Seneca's continued dedication to the proper application of herbicides through the following practices. The on-site Seneca representative will perform a pre-application reconnaissance flight to delineate unit boundaries and resource protection areas with applicator, and to establish a final application plan in accordance with the Oregon Forest Practices Act and EPA Pesticide Label directions and precautions. Considering specific weather and unit conditions at the time of application, this plan may include, but not be limited to: the utilization of appropriate nozzle size and orientation; modifications to application system and boom length, or half boom applications; and continuous weather monitoring to assess risk and continued plan success. These stream zone protection measures are consistent with best management practices and will not affect any of the existing required components of the riparian management zone.

In closing we believe these measures will benefit both the environment and the operations of Seneca Jones Timber Company. If there are any concerns or more appropriate measures to be considered, please telephone our office at 541-461-6245. Otherwise, we will anticipate your approval of this measure and proceed as indicated during our operations.

Sincerely,

MIKE L. EMMONS

Mike Emmons _Silvicultural Forester

January 26, 2009

ODF Western Lane Forest Protection District

Re: Written Plan for 2009 Operations

Seneca Jones Timber Company herein submits a written plan for operations near a resource protection area. In accordance with the Oregon Forest Practices Act, these operations shall provide equal or better protection for the environment while enhancing effectiveness of forest management operations and achievement of the desired future condition. This written plan is based on the following information:

Type of Operation:	Aerial Herbicide Application		
Unit:	<u>South Camus 4</u>	<u>T20S, R4W, Section 04</u>	<u>33 acres</u>
Reason for Plan:	Operation within 100' of type 'F' class stream		

Information:

Barlow Creek flows on the north side of our herbicide application unit. This specific resource protection area is identified on the attached map as well as the stream classification of a medium fish. This stream is classed as a medium, 'F' or fish-bearing stream, in this area. Seneca plans to directly apply herbicides adjacent to the indicated watercourse but no closer than 60 feet. Residual hardwoods and conifers exist along the stream bank. This will allow the buffer to protect the stream from any potential drift or error of application and maintain shade on the watercourse. This herbicide operation will utilize herbicides primarily for control of herbaceous vegetation and hardwood sprouts.

The protection of this stream zone will be ensured by Seneca's continued dedication to the proper application of herbicides through the following practices. The on-site Seneca representative will perform a pre-application reconnaissance flight to delineate unit boundaries and resource protection areas with applicator, and to establish a final application plan in accordance with the Oregon Forest Practices Act and EPA Pesticide Label directions and precautions. Considering specific weather and unit conditions at the time of application, this plan may include, but not be limited to: the utilization of appropriate nozzle size and orientation; modifications to application system and boom length, or half boom applications; and continuous weather monitoring to assess risk and continued plan success. These stream zone protection measures are consistent with best management practices and will not affect any of the existing required components of the riparian management zone.

In closing we believe these measures will benefit both the environment and the operations of Seneca Jones Timber Company. If there are any concerns or more appropriate measures to be considered, please telephone our office at 541-461-6245. Otherwise, we will anticipate your approval of this measure and proceed as indicated during our operations.

Sincerely,

MIKE L. EMMONS

Mike Emmons
Silvicultural Forester

State of Oregon
Department of Forestry / Department of Revenue
Notification number: 2009-781-50075 [78129044] 2009 Aerial Herbaceous Program

* REPRINT *
* Edited *

Attached is the processed information from the Notification of Operation and/or Application for Permits.

Please review this information and retain for future reference.

☒ - Notice is given to the State Forester that an operation will be conducted on the lands described herein (ORS 527.670).

N C

I. WHERE TIMBER HARVESTING IS PART OF THE PROPOSED OPERATION:

A. NOTICE TO TIMBER OWNER: Party owning the harvested timber at the point it is first measured is shown in the section marked TIMBER OWNER and is responsible for payment of Oregon timber taxes.

B. NOTICE TO LAND OWNER: Party shown in the section marked LAND OWNER is responsible for reforestation of the site if so required.

II. WRITTEN PLANS:

☐ - A WRITTEN PLAN may be required before certain activities can commence on the Operation.

A WRITTEN PLAN may be required for the situations indicated by an ☒ below. A WRITTEN PLAN must be submitted or a WRITTEN WAIVER must be obtained from the State Forester before any portion of the operation may commence.

☒ - Within 100 feet of a large lake or Type F or Type D stream.
[OAR 629-605-170(1)(a)]

☐ - Within 300 feet of a wildlife resource site listed in the 1984 ODF/ODFW Cooperative Agreement. [OAR 629-605-170(1)(b)]

☐ - Within 300 feet of any resource identified in the Divisions 645 or 665 of the administrative rules. [OAR 629-605-170(1)(c)]

☐ - Within 300 feet of a state or federally listed threatened or endangered wildlife resource site. [OAR 629-605-170(1)(d)]

Please contact the Oregon Department of Forestry forester named on the Unit Information sheet for further information on requirements that may be necessary to meet before any activity/operation begins.

Signed by Mike Emmons - representing the Land owner.

District: Western Lane
Office: Veneta

County: Lane
WOSTOT:

Received by ODF on January 26, 2009 by mail

15 DAY WAITING PERIOD REQUIRED

******* NOTICE *******

The State Forester has determined that the following items requiring your attention are located within or adjacent to your operation area:

☐ - Concerns ☐ - Resources ☒ - Water

See Unit Information on subsequent pages for details.

Operator:

Western Helicopter Services, Inc
P.O. Box 369
Newberg, OR 97132
Phone: (503) 538-9469

Land owner:

Mike Emmons
Seneca Jones Timber Co, L P
P O Box 10265
Eugene, OR 97440
Phone: (541) 461-6245

Timber owner:

Phone:

(Subscriber)

Marvin D. Brown
State Forester

Dave Lorenz
District Forester

Unit: 1

Status: Active

Stewardship Forester: Paul Clements

Phone number: (541) 935-2283

Start date: 2/23/2009

End date: 6/30/2009

Site conditions: Lake or Stream within 100 ft

FP = L

Slope of 0% to 35%

No mass soil movement

FPA = H

Acres: 16

Feet:

Estimated harvest: MBF

Activity: Herbicide Application

Methods: Aerial

Brand name: Triclopyr 4 Ester_LV6(2 4D)_Terrain

Carrier: None

Additives: Transline_Glystar_Altrazine 4L

App rate: 10 And 15 Gal Per Acre

Other information: Velpar L And DF_SFM 75_Oust

Sc	Twp	Rge	Government lot	N E				N W				S W				S E				Harv tax	Reg use
				n	n	s	s	n	n	s	s	n	n	s	s	n	n	s	s		
30	16S	07W		e	w	w	e	e	w	w	e	e	w	w	e	e	w	w	e		WT1

Water Concern Information

Description

Classification

Rule

Lake Creek Trib

Unknown class

Unit: 2

Status: Active

Stewardship Forester: Robert Johnson

Phone number: (541) 935-2283

Start date: 2/23/2009 End date: 6/30/2009

Site conditions: Lake or Stream within 100 ft
 Slope of 0% to 35%
 No mass soil movement

FP = L

FPA = H

Acres: 57

Feet:

Estimated harvest: MBF

Activity: Herbicide Application

Methods: Aerial

Brand name: See Unit 1

Carrier: None

Additives: None

App rate: None

Sc	Twp	Rge	Government lot	N E				N W				S W				S E				Harv tax	Reg use
				n e	n w	s w	s e	n e	n w	s w	s e	n e	n w	s w	s e	n e	n w	s w	s e		
32	19S	04W														X	X	X			WT1

Water Concern Information

Description

Classification

Rule

Streams

Unknown class

Unit: 3

Status: Active

Stewardship Forester: Robert Johnson

Phone number: (541) 935-2283

Start date: 2/23/2009

End date: 6/30/2009

Site conditions: No Protected Waters within 100 ft

FP = L

Slope of 0% to 35%

No mass soil movement

FPA = H

Acres: 33

Feet:

Estimated harvest: MBF

Activity: Herbicide Application

Methods: Aerial

Brand name: See Unit 1

Carrier: None

Additives: None

App rate: None

Sc	Twp	Rge	Government lot	N E				N W				S W				S E				Harv tax	Reg use
				n e	n w	s w	s e	n e	n w	s w	s e	n e	n w	s w	s e	n e	n w	s w	s e		
04	20S	04W				X	X				X					X	X				WT1

Water Concern Information

Description	Classification	Rule
Barlow Creek	F str-med Unknown class Mand written plan	170a

Unit: 4Status: **Active**Stewardship Forester: **Joe Lynch**

Phone number: (541) 935-2283

Start date: 2/23/2009

End date: 6/30/2009

Site conditions: **Lake or Stream within 100 ft**

FP = L

Slope of 35% to 65%**No mass soil movement**

FPA = H

Acres: **68**

Feet:

Estimated harvest: MBF

Activity: **Herbicide Application**Methods: **Aerial**Brand name: **See Unit 1**Carrier: **None**Additives: **None**App rate: **None**

Sc	Twp	Rge	Government lot	N E				N W				S W				S E				Harv tax	Reg use
				n	n	s	s	n	n	s	s	n	n	s	s	n	n	s	s		
				e	w	w	e	e	w	w	e	e	w	w	e	e	w	w	e		
22	20S	05W													X		X	X	X		WT1

Water Concern Information

Description	Classification	Rule
Siuslaw River Trib	F str-sm N str-sm Unknown class Mand written plan	170a

State of Oregon
Department of Forestry / Department of Revenue
Notification number: 2009-781-50095 [78129064]

* REPRINT *
* Edited *

Attached is the processed information from the Notification of Operation and/or Application for Permits.

Please review this information and retain for future reference.

[X] - Notice is given to the State Forester that an operation will be conducted on the lands described herein (ORS 527.670).

[X] - A permit to operate power driven machinery is issued for the lands described herein (ORS 477.625)

Spraying to release seedling from competing grass. Staying more than 100 ft from upper Lake Creek

I. WHERE TIMBER HARVESTING IS PART OF THE PROPOSED OPERATION:

District: **Western Lane**

Office: **Veneta**

A. NOTICE TO TIMBER OWNER: Party owning the harvested timber at the point it is first measured is shown in the section marked TIMBER OWNER and is responsible for payment of Oregon timber taxes.

County: **Lane**

WOSTOT:

B. NOTICE TO LAND OWNER: Party shown in the section marked LAND OWNER is responsible for reforestation of the site if so required.

Received by ODF on February 13, 2009 at 1300

15 DAY WAITING PERIOD REQUIRED

II. WRITTEN PLANS:

[] - A WRITTEN PLAN may be required before certain activities can commence on the Operation.

A WRITTEN PLAN may be required for the situations indicated by an **[X]** below. A WRITTEN PLAN must be submitted or a WRITTEN WAIVER must be obtained from the State Forester before any portion of the operation may commence.

[X] - Within 100 feet of a large lake or Type F or Type D stream.
[OAR 629-605-170(1)(a)]

[] - Within 300 feet of a wildlife resource site listed in the 1984 ODF/ODFW Cooperative Agreement. [OAR 629-605-170(1)(b)]

[] - Within 300 feet of any resource identified in the Divisions 645 or 665 of the administrative rules. [OAR 629-605-170(1)(c)]

[] - Within 300 feet of a state or federally listed threatened or endangered wildlife resource site. [OAR 629-605-170(1)(d)]

Please contact the Oregon Department of Forestry forester named on the Unit Information sheet for further information on requirements that may be necessary to meet before any activity/operation begins.

Signed by **Jason Klemp** - representing the Operator.

******* NOTICE *******

The State Forester has determined that the following items requiring your attention are located within or adjacent to your operation area:

[] - Concerns **[]** - Resources **[X]** - Water

See Unit Information on subsequent pages for details.

Operator:

Jason Klemp

P O Box 51

Blachly, OR 97412

Phone: (541) 927-6181

Land owner:

Jason Klemp

P O Box 51

Blachly, OR 97412

Phone: (541) 927-6181

Timber owner:

Jason Klemp

P O Box 51

Blachly, OR 97412

Phone: (541) 927-6181

(Subscriber)

Marvin D. Brown
State Forester

Dave Lorenz
District Forester

Unit: 1

Status: Active

Stewardship Forester: Paul Clements

Phone number: (541) 935-2283

Start date: 3/01/2009

End date: 12/31/2009

Site conditions: No Protected Waters within 100 ft

FP = L

Slope of 0% to 35%

No mass soil movement

FPA = L

Acres: 2

Feet:

Estimated harvest: MBF

Activity: Herbicide Application

Methods: Ground Pressurized And Broadcast

Brand name: Glyphosate

Carrier: None

Additives: None

App rate: None

Sc	Twp	Rge	Government lot	N E				N W				S W				S E				Harv tax	Reg use
				n e	n w	s e	s e	n e	n w	s e	s e	n e	n w	s e	s e	n e	n w	s e	s e		
02	16S	07W					X														WT1

Water Concern Information

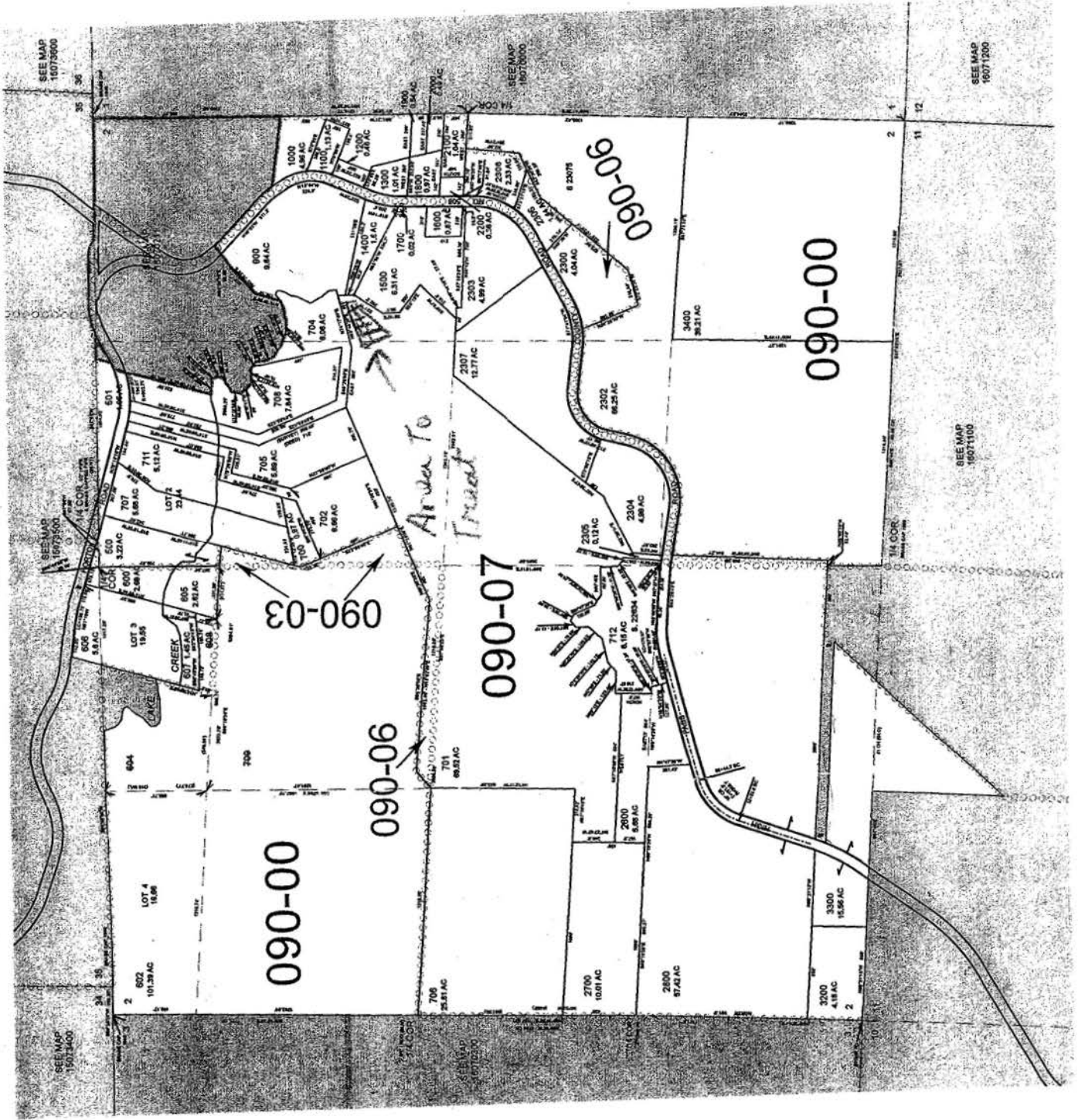
Description	Classification	Rule
Lake Creek	F str-1g Mand written plan	170a

16070200

SECTION 2 T.16S. R.7 W.M.
Lane County
1" = 400'

FOR ASSESSMENT AND
TAXATION ONLY

QIS DATA
12/4/2007 4:13:24 PM - 5/4/08
CANCELLED:
200
400
401
402
403
404
405
700



QIS DATA
12/4/2007 4:13:24 PM - 5/4/08
CANCELLED:
200
400
401
402
403
404
405
700

16070200

State of Oregon
Department of Forestry / Department of Revenue
Notification number: 2009-781-50109 [78129078] Nelson

Attached is the processed information from the Notification of Operation and/or Application for Permits.

Please review this information and retain for future reference.

☒ - Notice is given to the State Forester that an operation will be conducted on the lands described herein (ORS 527.670).

☒ - A permit to operate power driven machinery is issued for the lands described herein (ORS 477.625)

Herbicide Application Cont: Glyphosate_Hexcezinone_Sulfometuron_Triclopyr ester

I. WHERE TIMBER HARVESTING IS PART OF THE PROPOSED OPERATION:

District: **Western Lane**

Office: **Veneta**

A. NOTICE TO TIMBER OWNER: Party owning the harvested timber at the point it is first measured is shown in the section marked TIMBER OWNER and is responsible for payment of Oregon timber taxes.

County: **Lane**

WOSTOT:

B. NOTICE TO LAND OWNER: Party shown in the section marked LAND OWNER is responsible for reforestation of the site if so required.

Received by ODF on February 19, 2009 by fax

15 DAY WAITING PERIOD REQUIRED

II. WRITTEN PLANS:

☐ - A WRITTEN PLAN may be required before certain activities can commence on the Operation.

A WRITTEN PLAN may be required for the situations indicated by an ☒ below. A WRITTEN PLAN must be submitted or a WRITTEN WAIVER must be obtained from the State Forester before any portion of the operation may commence.

☐ - Within 100 feet of a large lake or Type F or Type D stream.
[OAR 629-605-170(1)(a)]

☐ - Within 300 feet of a wildlife resource site listed in the 1984 ODF/ODFW Cooperative Agreement. [OAR 629-605-170(1)(b)]

☐ - Within 300 feet of any resource identified in the Divisions 645 or 665 of the administrative rules. [OAR 629-605-170(1)(c)]

☐ - Within 300 feet of a state or federally listed threatened or endangered wildlife resource site. [OAR 629-605-170(1)(d)]

******* NOTICE *******

The State Forester has determined that the following items requiring your attention are located within or adjacent to your operation area:

☐ - Concerns ☐ - Resources ☒ - Water

See Unit Information on subsequent pages for details.

Operator:

L & B Reforestation Inc

P O Box 1599

Philomath, OR 97370

Phone: (541) 929-2840

Land owner:

Transition Management Inc

1500 Valley River Dr, #220

Eugene, OR 97401

Phone: 484-6706

Timber owner:

Transition Management Inc

1500 Valley River Dr, #220

Eugene, OR 97401

Phone: 484-6706

Marvin D. Brown
State Forester

Dave Lorenz
District Forester

(Subscriber)

Unit: 1

Status: Active

Stewardship Forester: Robert Johnson

Phone number: (541) 935-2283

Start date: 3/05/2009 End date: 12/31/2009

Site conditions: Lake or Stream within 100 ft
 Slope of 35% to 65%
 No mass soil movement

FP = L

FPA = H

Acres: 58

Feet:

Estimated harvest: MBF

Activity: Herbicide Application

Methods: Ground/Pressurized And Broadcast

Brand name: Clopyralid

Carrier: Water_Brush And Basal Oil

Additives: None

App rate: None

Sc	Twp	Rge	Government lot	N E				N W				S W				S E				Harv tax	Reg use
				n e	n w	s w	s e	n e	n w	s w	s e	n e	n w	s w	s e	n e	n w	s w	s e		
19	19S	04W						X	X												WT1
24	19S	05W		X																	WT1

Water Concern Information

Description

Classification

Rule

Streams

Unknown class

Transition Management, Inc.

Nelson

19s-4w-19

19s-5w-24



- PROJECT AREA



TMI Ownership

Typeline

Road

Stream

Public Land Survey



TH

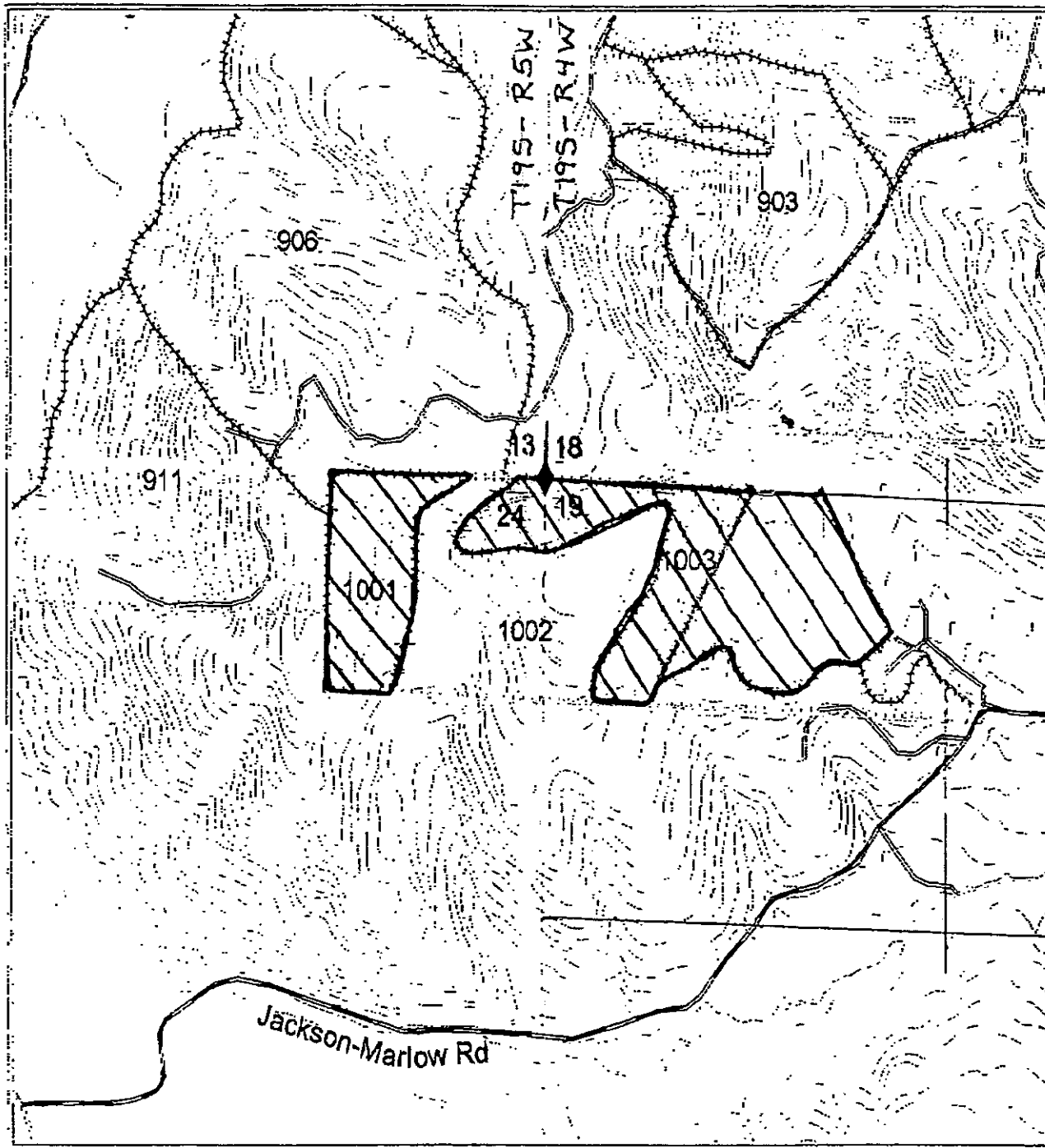
October 15, 2007

1000

0

1000

2000 Feet



State of Oregon
Department of Forestry / Department of Revenue
Notification number: 2009-781-50113 [78129082] Triangle Lake Spring 09 Aerial

Attached is the processed information from the Notification of Operation and/or Application for Permits.

Please review this information and retain for future reference.

[X] - Notice is given to the State Forester that an operation will be conducted on the lands described herein (ORS 527.670).

[X] - A permit to operate power driven machinery is issued for the lands described herein (ORS 477.625)

Herbs Cont: Atrazine 4L_Atrazine 90 WSP_Garlon 3A_4 Tahoe 3A_4E_Transline_Cleanslate_ 2 4D LV6_Amine NC Written Plans submitted with application-AP

I. WHERE TIMBER HARVESTING IS PART OF THE PROPOSED OPERATION:

A. NOTICE TO TIMBER OWNER: Party owning the harvested timber at the point it is first measured is shown in the section marked TIMBER OWNER and is responsible for payment of Oregon timber taxes.

B. NOTICE TO LAND OWNER: Party shown in the section marked LAND OWNER is responsible for reforestation of the site if so required.

District: **Western Lane**

Office: **Veneta**

County: **Lane**

WOSTOT:

Received by ODF on February 20, 2009 at 0910

15 DAY WAITING PERIOD REQUIRED

II. WRITTEN PLANS:

[X] - A WRITTEN PLAN may be required before certain activities can commence on the Operation.

A WRITTEN PLAN may be required for the situations indicated by an [X] below. A WRITTEN PLAN must be submitted or a WRITTEN WAIVER must be obtained from the State Forester before any portion of the operation may commence.

[X] - Within 100 feet of a large lake or Type F or Type D stream.
[OAR 629-605-170(1) (a)]

[] - Within 300 feet of a wildlife resource site listed in the 1984 ODF/ODFW Cooperative Agreement. [OAR 629-605-170(1) (b)]

[] - Within 300 feet of any resource identified in the Divisions 645 or 665 of the administrative rules. [OAR 629-605-170(1) (c)]

[] - Within 300 feet of a state or federally listed threatened or endangered wildlife resource site. [OAR 629-605-170(1) (d)]

******* NOTICE *******

The State Forester has determined that the following items requiring your attention are located within or adjacent to your operation area:

[] - Concerns [X] - Resources [X] - Water

See Unit Information on subsequent pages for details.

Operator:

Weyerhaeuser Co-So Vly

P O Box 1819

Eugene, OR 97440

Phone: (541) 744-4600

Land owner:

Weyerhaeuser Co-So Vly

P O Box 1819

Eugene, OR 97440

Phone: (541) 744-4600

Timber owner:

Phone:

Marvin D. Brown

State Forester

Dave Lorenz

District Forester

Signed by **Willie Bronson** - representing the Land owner.

(Subscriber)

Unit: 1

Status: Active

Stewardship Forester: Paul Clements

Phone number: (541) 935-2283

Start date: 3/02/2009

End date: 7/01/2009

Site conditions: Lake or Stream within 100 ft
 Slope of 35% to 65%
 No mass soil movement

FP = L

FPA = H

Acres: 47

Feet:

Estimated harvest: MBF

Activity: Herbicide Application

Methods: Aerial Broadcast

Brand name: Accord Conc Foresters_Oust XP_SFM

Carrier: None

Additives: Crop Oil_Foam Buster

App rate: None

Other information: Hardball_Velpar DF_Westar_Continued

Sc	Twp	Rge	Government lot	N E				N W				S W				S E				Harv tax	Reg use
				n e	n w	s e	s e	n e	n w	s e	s e	n e	n w	s e	s e	n e	n w	s e	s e		
32	15S	07W						X	X	X	X										WT1

Water Concern Information

Description

Classification

Rule

Streams

N str-sm

Unit: 2

Status: Active

Stewardship Forester: Paul Clements

Phone number: (541) 935-2283

Start date: 3/02/2009

End date: 7/01/2009

Site conditions: Lake or Stream within 100 ft
 Slope of 35% to 65%
 No mass soil movement

FP = L

FPA = H

Acres: 5

Feet:

Estimated harvest: MBF

Activity: Herbicide Application

Methods: Aerial Broadcast

Brand name: See Unit 1 And Comments

Carrier: None

Additives: None

App rate: None

Sc	Twp	Rge	Government lot	N E				N W				S W				S E				Harv tax	Reg use
				n e	n w	s e	s e	n e	n w	s e	s e	n e	n w	s e	s e	n e	n w	s e	s e		
18	16S	06W		X	X																WT1

Water Concern Information

Description

Classification

Rule

Tribes Of Long Tom River

N str-sm Unknown class

Unit: 3

Status: Active

Stewardship Forester: Paul Clements

Phone number: (541) 935-2283

Start date: 3/02/2009

End date: 7/01/2009

Site conditions: Lake or Stream within 100 ft

FP = L

Slope of 35% to 65%

No mass soil movement

FPA = H

Acres: 35

Feet:

Estimated harvest: MBF

Activity: Herbicide Application

Methods: Aerial Broadcast

Brand name: See Unit 1 And Comments

Carrier: None

Additives: None

App rate: None

Sc	Twp	Rge	Government lot	N E				N W				S W				S E				Harv tax	Reg use
				n	n	s	s	n	n	s	s	n	n	s	s	n	n	s	s		
20	16S	06W		X																	WT1

Water Concern Information

Description	Classification	Rule
Trib Of Long Tom River	F str-dom use Unknown class Mand written plan	170a

Unit: 4Status: **Active**Stewardship Forester: **Paul Clements**Phone number: **(541) 935-2283**Start date: **3/02/2009**End date: **7/01/2009**Site conditions: **Lake or Stream within 100 ft**

FP = L

Slope of 35% to 65%**No mass soil movement**

FPA = H

Acres: **81**

Feet:

Estimated harvest: MBF

Activity: **Herbicide Application**Methods: **Aerial Broadcast**Brand name: **See Unit 1 And Comments**Carrier: **None**Additives: **None**App rate: **None**

Sc	Twp	Rge	Government lot	N E				N W				S W				S E				Harv tax	Reg use
				n e	n w	s w	s e	n e	n w	s w	s e	n e	n w	s w	s e	n e	n w	s w	s e		
24	16S	07W							X	X		X	X	X	X						WT1

Water Concern Information

Description

Classification

Rule

Streams

N str-sm

Unit: 5

Status: Active

Stewardship Forester: Paul Clements

Phone number: (541) 935-2283

Start date: 3/02/2009

End date: 7/01/2009

Site conditions: Lake or Stream within 100 ft

FP = L

Slope of 35% to 65%

No mass soil movement

FPA = H

Acres: 44

Feet:

Estimated harvest: MBF

Activity: Herbicide Application

Methods: Aerial Broadcast

Brand name: See Unit 1 And Comments

Carrier: None

Additives: None

App rate: None

Sc	Twp	Rge	Government lot	N E				N W				S W				S E				Harv tax	Reg use
				n e	n w	s e	s e	n e	n w	s e	s e	n e	n w	s e	s e	n e	n w	s e	s e		
26	16S	07W								X	X										WT1

Water Concern Information

Description	Classification	Rule
Streams	N str-sm Unknown class	

Protected Resources Information

Code	Description	Comment	Rule
NSO	Northern Spotted Owl Site	May require written plan	210

Unit: 6

Status: Active

Stewardship Forester: Paul Clements

Phone number: (541) 935-2283

Start date: 3/02/2009

End date: 7/01/2009

Site conditions: Lake or Stream within 100 ft
 Slope greater 65%
 No mass soil movement

FP = L

FPA = H

Acres: 108

Feet:

Estimated harvest: MBF

Activity: Herbicide Application

Methods: Aerail Broadcast

Brand name: See Unit 1 And Comments

Carrier: None

Additives: None

App rate: None

Sc	Twp	Rge	Government lot	N E				N W				S W				S E				Harv tax	Reg use
				n e	n w	s w	s e	n e	n w	s w	s e	n e	n w	s w	s e	n e	n w	s w	s e		
34	16S	07W		X	X	X	X	X	X		X										WT1

Water Concern Information

Description

Classification

Rule

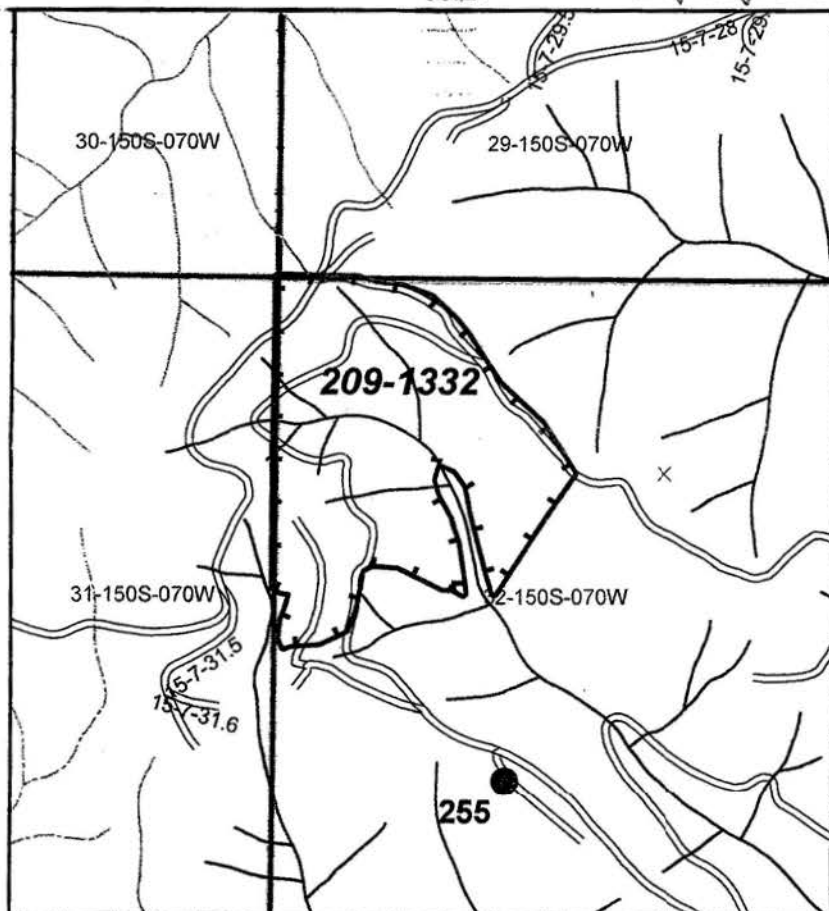
Tribes Of Fish Creek

Unknown class

Aerial Herbicide Application Report

District: South Valley

Season Spring 09



Sec(s)	32		
Twp(s)	155		
Rge(s)	7w		

Elevation: Scale 1" = 1,000'

<u>Unit(s)</u>	<u>Date(s)</u>	<u>Time of Day</u> (Begin/End)
1332		/
		/
		/

Type of Equipment: HelicopterApplication Method: Aerial

Contractor/Co.:

Full name of applicator/certification #:

FAA No.:

Boom Type:

Nozzle Size:

Pressure:

<u>Date</u>	<u>Time</u>	<u>Temp</u> °F.°F	<u>Wind</u> Dir/Spd	<u>RH%</u>

Reforestation Unit #: 09-

Chemical Supplier: UAP Wilbur-Ellis

Containers rinsed at least 3x & recycled

Comments:

Date _____ By _____

Note: This record shall be kept for 3 years in accordance with ORS 634.146

[illegible]

Written plan required? Yes ☐ No ☒

Resource to be protected: _____

Submitted to: _____ Date _____

Contractor Signed: _____ Date _____

State Approved Date: _____

Accord Conc., #62719-324

Arsenal AC, #241-299

Chopper, #241-296

Conifer-90, #34704-689

Escort, #352-439

Other: _____

Garlon 4, #464-554

Oust XP, #352-601

Transline, #62719-259

Velpar DF, # 352-581

Other: _____

Other: _____

Additional Requirements

- ☐ Neighbor Notification: _____
☐ Wetland Protection: _____
☐ Open Water/Rainfall: - - _____
☐ T/E Protection: _____
☐ Other: _____

Date State Notification Submitted: 2/13/09

Notes: 15-day waiting period cannot be waived for aerial spray.

Full name of all applicators and trainees applying pesticide must be recorded. All information **must** be recorded within 30 days following the pesticide application.

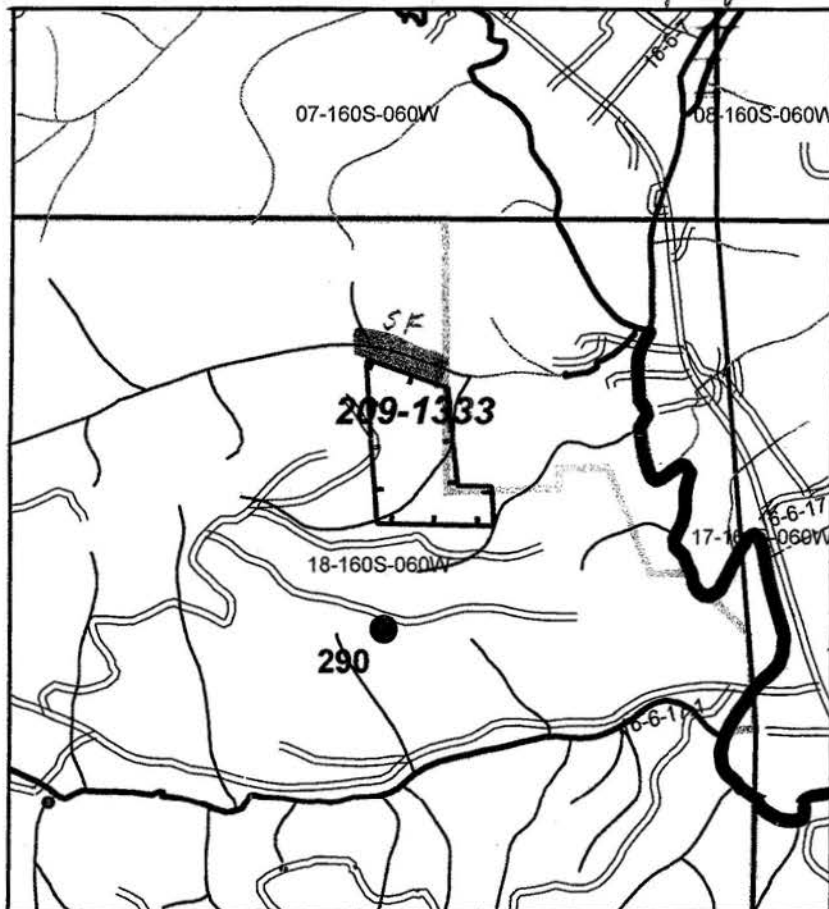
Weyerhaeuser Company
South Valley Western Timberlands
P.O. Box 1819, Eugene, OR 97440
(541) 744-4600 (541) 746-2511 [24 hrs.]

Aerial Herbicide Application Report

District: South Valley

Season Spring 09

Area/Road No. Michaels Cr.



Sec(s)			
Twp(s)			
Rge(s)			

Elevation: _____ Scale 1" = 1,000'

Unit(s)	Date(s)	Time of Day (Begin/End)
		/
		/
		/

Type of Equipment: _____
Application Method: _____
Contractor/Co.: _____
Full name of applicator/certification #: _____

FAA No.: _____
Boom Type: _____
Nozzle Size: _____
Pressure: _____

Date	Time	Temp °F/°F	Wind Dir/Spd	RH%

Reforestation Unit #: _____
Chemical Supplier: UAP Wilbur-Ellis
Containers rinsed at least 3x & recycled
Comments: _____

Date _____ By _____

Note: This record shall be kept for 3 years in accordance with ORS 634.146

Unit	Acres	Chemical/Ac (Trade Name)				Surfactant-Carrier/Ac				Water G/Acre	Total G/Acre	Site Prep	Release	Target Species
		Chemical												
Actual														

Written plan required? Yes ☐ No ☐

Resource to be protected: _____
Submitted to: _____ Date _____
Contractor Signed: _____ Date _____
State Approved Date: _____

Accord Conc., #62719-324
Arsenal AC, #241-299
Chopper, #241-296
Conifer-90, #34704-689
Escort, #352-439
Other: _____

Garlon 4, #464-554
Oust XP, #352-601
Transline, #62719-259
Velpar DF, #352-581
Other: _____
Other: _____

Additional Requirements

- ☐ Neighbor Notification: _____
- ☐ Wetland Protection: _____
- ☐ Open Water/Rainfall: _____
- ☐ T/E Protection: _____
- ☐ Other: _____

Date State Notification Submitted: _____
Notes: 15-day waiting period cannot be waived for aerial spray.
Full name of all applicators and trainees applying pesticide must be recorded. All information must be recorded within 30 days following the pesticide application.

WRITTEN PLAN OF OPERATION FOR AERIAL HERBICIDE APPLICATION

Weyerhaeuser Company is planning aerial broadcast spray applications targeting broadleaf and/or herbaceous vegetation near protected resources. This letter is our submission of a written plan of operation for activities within 100 feet of protected resources. The attached plat shows the unit boundaries and resources to be protected. Chemical will not be mixed, handled or staged within 100 feet of protected resources.

No herbicide will be directly applied within 60 feet of the high water mark of any protected resource defined as F or D stream, lakes, significant wetlands and other areas of standing open water greater than one-quarter acre at the time of application. No treatment of timbered buffers left during harvest within 100 feet of protected resources will be done. All application will be done in compliance with the Oregon Forest Practices Rules and label instructions. The helicopter pilot will have a current map and/or aerial photo showing locations of the unit boundaries and resources requiring protection. Application of herbicide within the 100 ft adjacent to the protected resources will be flown parallel to the stream.

Unit # 1333 - Michaels Creek
Legal Description: T16S R6W Sec 18
Stream & Classification SF

Sincerely,

Date Submitted: 2/13/09

Willie Bronson

Willie Bronson, Forester
South Valley Area

Operator

Date

Forest Practices Forester

Date

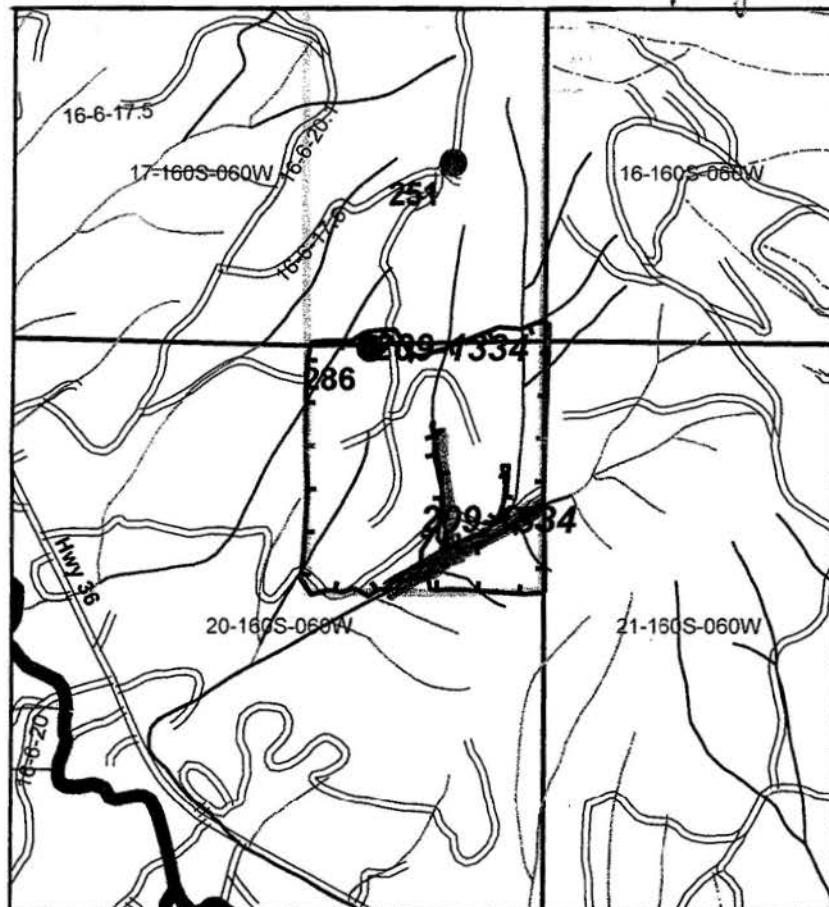
Weyerhaeuser Company
South Valley Western Timberlands
P.O. Box 1819, Eugene, OR 97440
(541) 744-4600 (541) 746-2511 [24 hrs.]

Aerial Herbicide Application Report

Area/Road No. Long Tern 2.0

District: South Valley

Season Spring 09



Sec(s)	20		
Twp(s)	165		
Rge(s)	6W		

Elevation: _____ Scale 1" = 1,000'

Unit(s)	Date(s)	Time of Day (Begin/End)
1334		/
		/
		/

Type of Equipment: Helicopter

Application Method: Aerial

Contractor/Co.: _____

Full name of applicator/certification #: _____

FAA No.: _____

Boom Type: _____

Nozzle Size: _____

Pressure: _____

Date	Time	Temp °F/°F	Wind Dir/Spd	RH%

Reforestation Unit #: 08-

Chemical Supplier: UAP Wilbur-Ellis

Containers rinsed at least 3x & recycled

Comments: _____

Date _____ By _____

Note: This record shall be kept for 3 years in accordance with ORS 634.146.

Unit	Acres	Chemical/Ac (Trade Name)		Surfactant-Carrier/Ac		Water G/Acre	Total G/Acre	Site Prep	Release	Target Species
		Chemical								
1334	35								X	grass. Fakes
Actual										

Written plan required? Yes ☒ No ☐

Resource to be protected: SF DWS

Submitted to: PDF - Veneta

Date 2/13/09

Contractor Signed: _____

Date _____

State Approved Date: _____

Accord Conc., #62719-324

Arsenal AC, #241-299

Chopper, #241-296

Conifer-90, #34704-689

Escort, #352-439

Other: _____

Garlon 4, #464-554

Oust XP, #352-601

Transline, #62719-259

Velpar DF, # 352-581

Other: _____

Other: _____

Additional Requirements

- ☐ Neighbor Notification: _____
- ☐ Wetland Protection: _____
- ☐ Open Water/Rainfall: _____
- ☐ T/E Protection: _____
- ☐ Other: _____

Date State Notification Submitted: 2/13/09

Notes: 15-day waiting period cannot be waived for aerial spray.

Full name of all applicators and trainees applying pesticide must be recorded. All information must be recorded within 30 days following the pesticide application.

WRITTEN PLAN OF OPERATION FOR AERIAL HERBICIDE APPLICATION

Weyerhaeuser Company is planning aerial broadcast spray applications targeting broadleaf and/or herbaceous vegetation near protected resources. This letter is our submission of a written plan of operation for activities within 100 feet of protected resources. The attached plat shows the unit boundaries and resources to be protected. Chemical will not be mixed, handled or staged with 100 feet of protected resources.

No herbicide will be directly applied within 60 feet of the high water mark of any protected resource defined as F or D stream, lakes, significant wetlands and other areas of standing open water greater than one-quarter acre at the time of application. No treatment of timbered buffers left during harvest within 100 feet of protected resources will be done. All application will be done in compliance with the Oregon Forest Practices Rules and label instructions. The helicopter pilot will have a current map and/or aerial photo showing locations of the unit boundaries and resources requiring protection. Application of herbicide within the 100 ft adjacent to the protected resources will be flown parallel to the stream.

Unit # 1334 - Long Tom 20
Legal Description: 165 - 6W - 20
Stream & Classification SF, DWS 5 Streams

Sincerely,

Date Submitted: 2/13/09

Willie Bronson

Willie Bronson, Forester
South Valley Area

Operator

Date

Forest Practices Forester

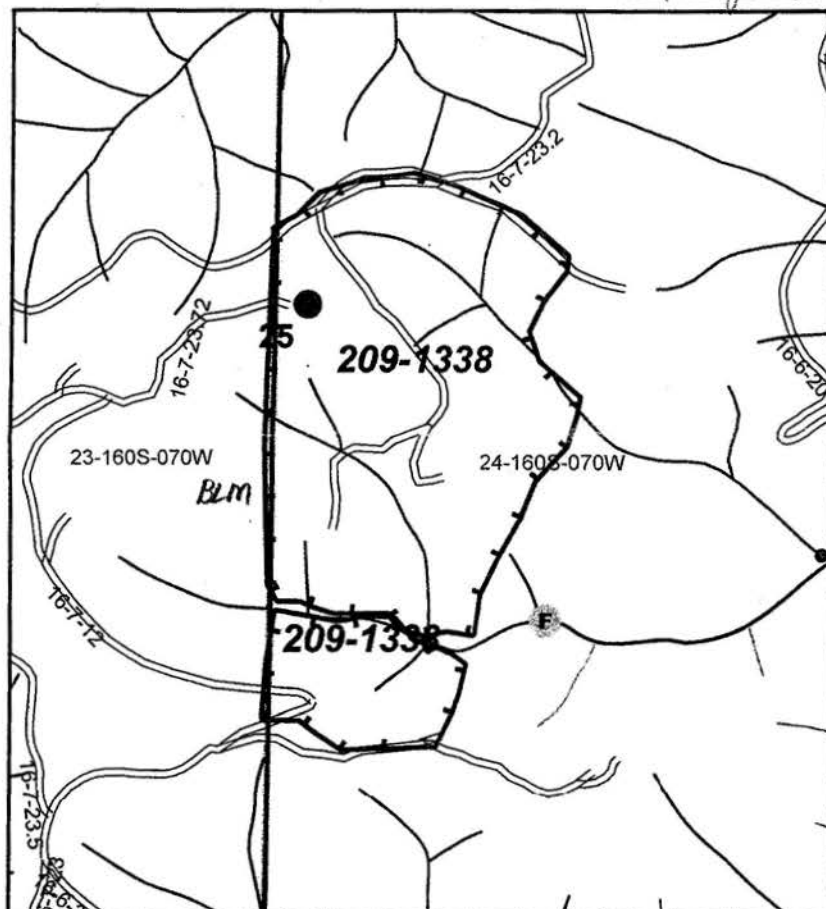
Date

4

Weyerhaeuser Company
South Valley Western Timberlands
P.O. Box 1819, Eugene, OR 97440
(541) 744-4600 (541) 746-2511 [24 hrs.]

Aerial Herbicide Application Report

District: South Valley

Season Spring 09Area/Road No. Bear V. H

Sec(s)	24		
Twp(s)	16S		
Rge(s)	7W		

Elevation: _____ Scale 1" = 1,000'

Unit(s)	Date(s)	Time of Day (Begin/End)
1338		/
		/
		/

Type of Equipment: Helicopter
Application Method: Aerial
Contractor/Co.: _____
Full name of applicator/certification #: _____

FAA No.: _____
Boom Type: _____
Nozzle Size: _____
Pressure: _____

Date	Time	Temp °F/°C	Wind Dir/Spd	RH%

Reforestation Unit #: 08
Chemical Supplier: UAP Wilbur-Ellis
Containers rinsed at least 3x & recycled
Comments: _____

Date _____ By _____

Note: This record shall be kept for 3 years in accordance with ORS 634.146

Unit	Acres	Chemical/Ac (Trade Name)		Surfactant-Carrier/Ac		Water G/Acre	Total G/Acre	Site Prep	Release	Target Species
		Chemical								
1338	81								X	grass - Forbs
Actual										

Written plan required? Yes ☐ No ☒

Resource to be protected: _____

Submitted to: _____ Date _____

Contractor Signed: _____ Date _____

State Approved Date: _____

Accord Conc., #62719-324
Arsenal AC, #241-299
Chopper, #241-296
Conifer-90, #34704-689
Escort, #352-439
Other: _____

Garlon 4, #464-554
Oust XP, #352-601
Transline, #62719-259
Velpar DF, # 352-581
Other: _____
Other: _____

Additional Requirements

- ☐ Neighbor Notification: _____
☐ Wetland Protection: _____
☐ Open Water/Rainfall: _____
☐ T/E Protection: _____
☐ Other: _____

Date State Notification Submitted: 2/13/08

Notes: 15-day waiting period cannot be waived for aerial spray.
Full name of all applicators and trainees applying pesticide must be recorded. All information should be recorded within 30 days following the pesticide application.

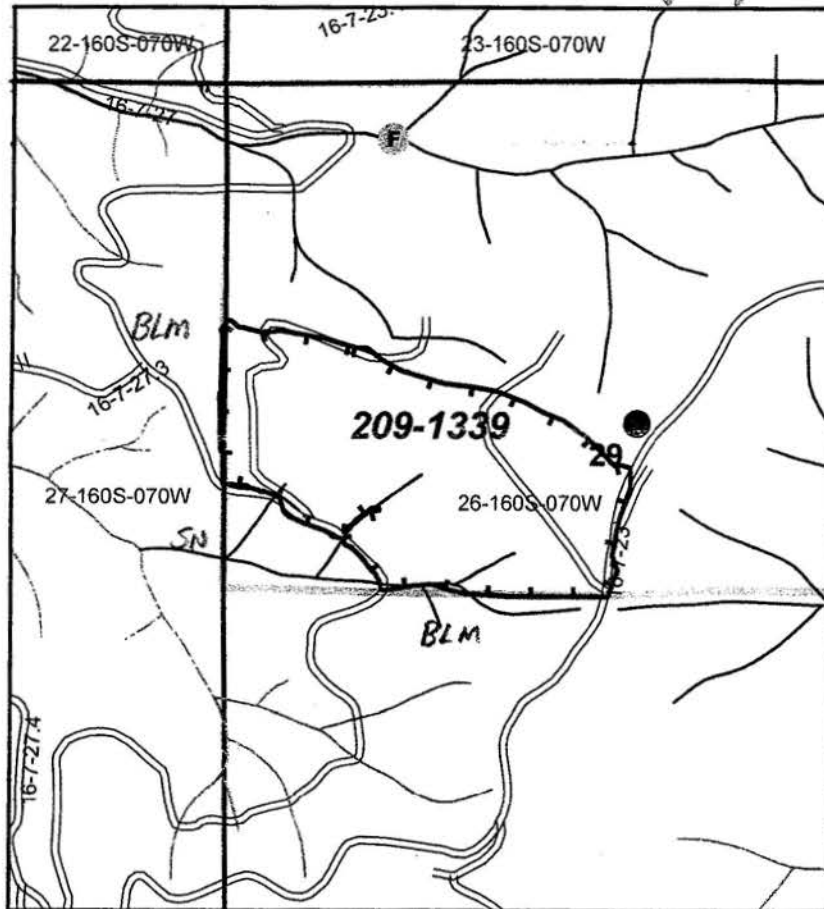
Weyerhaeuser Company
South Valley Western Timberlands
P.O. Box 1819, Eugene, OR 97440
(541) 744-4600 (541) 746-2511 [24 hrs.]

Aerial Herbicide Application Report

District: South Valley

Season Spring 09

Area/Road No. Hayes Cr 26



Sec(s)	<u>26</u>		
Twp(s)	<u>16S</u>		
Rge(s)	<u>7W</u>		

Elevation: _____ Scale 1" = 1,000'

Unit(s)	Date(s)	Time of Day (Begin/End)
<u>1339</u>		<u>/</u>
		<u>/</u>
		<u>/</u>

Type of Equipment: _____
Application Method: _____
Contractor/Co.: _____
Full name of applicator/certification #: _____

FAA No.: _____
Boom Type: _____
Nozzle Size: _____
Pressure: _____

Date	Time	Temp °F/°F	Wind Dir/Spd	RH%

Reforestation Unit #: _____
Chemical Supplier: UAP Wilbur-Ellis
Containers rinsed at least 3x & recycled
Comments: _____

Date _____ By _____

Note: This record shall be kept for 3 years in accordance with ORS 634.146

Unit	Acres	Chemical/Ac (Trade Name)		Surfactant-Carrier/Ac		Water G/Acre	Total G/Acre	Site Prep	Release	Target Species
		Chemical								
<u>1339</u>	<u>44</u>								<u>X</u>	<u>grass - Forbs</u>
Actual										

Written plan required? Yes ☐ No ☒

Resource to be protected: _____
Submitted to: _____ Date: _____
Contractor Signed: _____ Date: _____
State Approved Date: _____

Accord Conc., #62719-324
Arsenal AC, #241-299
Chopper, #241-296
Conifer-90, #34704-689
Escort, #352-439
Other: _____

Garlon 4, #464-554
Oust XP, #352-601
Transline, #62719-259
Velpar DF, #352-581
Other: _____
Other: _____

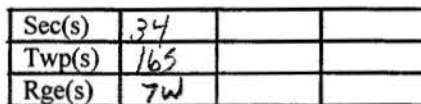
Additional Requirements

- ☐ Neighbor Notification: _____
- ☐ Wetland Protection: _____
- ☐ Open Water/Rainfall: _____
- ☐ T/E Protection: _____
- ☐ Other: _____

Date State Notification Submitted: 2/13/09
Notes: 15-day waiting period cannot be waived for aerial spray.
Full name of all applicators and trainees applying pesticide must be recorded. All information must be recorded within 30 days following the pesticide application.

Aerial Herbicide Application Report

⑧

Season Spring 09

<u>Unit(s)</u>	<u>Date(s)</u>	<u>Time of Day</u> <u>(Begin/End)</u>
1341		/
		/
		/

Full name of applicator/certification #:

Pressure:

Reforestation Unit #: 09-

Containers rinsed at least 3x & recycled

Comments:

Date _____ By _____

Note: This record shall be kept for 3 years in accordance with ORS 634.146

Resource to be protected: SF Stream

Submitted to: ODI - Veneto

Date 2/13/09

Contractor Signed:

Date _____

State Approved Date:

Accord Conc., #62719-324

Garlon 4, #464-554

Arsenal AC, #241-299

Oust XP, #352-601

Chopper, #241-296

Transline, #62719-259

Conifer-90, #347
Escort, #352-439

Velpar DF, # 352-581
Other:

Other:

Other: _____

☐ Neighbor Notification: _____
☐ Wetland Protection: _____
☐ Open Water/Rainfall: _____
☐ T/E Protection: _____
☐ Other: _____

Date State Notification Submitted: 2/13/09

Notes: 15-day waiting period cannot be waived for aerial spray.

Full name of all applicators and trainees applying pesticide must be recorded. All information must be recorded within 30 days following the pesticide application.

WRITTEN PLAN OF OPERATION FOR AERIAL HERBICIDE APPLICATION

Weyerhaeuser Company is planning aerial broadcast spray applications targeting broadleaf and/or herbaceous vegetation near protected resources. This letter is our submission of a written plan of operation for activities within 100 feet of protected resources. The attached plat shows the unit boundaries and resources to be protected. Chemical will not be mixed, handled or staged within 100 feet of protected resources.

No herbicide will be directly applied within 60 feet of the high water mark of any protected resource defined as F or D stream, lakes, significant wetlands and other areas of standing open water greater than one-quarter acre at the time of application. No treatment of timbered buffers left during harvest within 100 feet of protected resources will be done. All application will be done in compliance with the Oregon Forest Practices Rules and label instructions. The helicopter pilot will have a current map and/or aerial photo showing locations of the unit boundaries and resources requiring protection. Application of herbicide within the 100 ft adjacent to the protected resources will be flown parallel to the stream.

Unit # 1341 - Nelson North

Legal Description: 165-74-34

Stream & Classification SF - @ NW cor of Unit

Sincerely,

Date Submitted: 2/13/09

Willie Bronson

Willie Bronson, Forester
South Valley Area

Operator

Date

Forest Practices Forester

Date

State of Oregon
Department of Forestry / Department of Revenue
Notification number: 2009-781-50152 [78129121]

Attached is the processed information from the Notification of Operation and/or Application for Permits.

Please review this information and retain for future reference.

[X] - Notice is given to the State Forester that an operation will be conducted on the lands described herein (ORS 527.670).

Basal spray Misc scotch broom_Hand broadcast spray large concentrations C

I. WHERE TIMBER HARVESTING IS PART OF THE PROPOSED OPERATION:

A. NOTICE TO TIMBER OWNER: Party owning the harvested timber at the point it is first measured is shown in the section marked TIMBER OWNER and is responsible for payment of Oregon timber taxes.

B. NOTICE TO LAND OWNER: Party shown in the section marked LAND OWNER is responsible for reforestation of the site if so required.

II. WRITTEN PLANS:

[] - A WRITTEN PLAN may be required before certain activities can commence on the Operation.

A WRITTEN PLAN may be required for the situations indicated by an **[X]** below. A WRITTEN PLAN must be submitted or a WRITTEN WAIVER must be obtained from the State Forester before any portion of the operation may commence.

[X] - Within 100 feet of a large lake or Type F or Type D stream.
[OAR 629-605-170(1)(a)]

[] - Within 300 feet of a wildlife resource site listed in the 1984 ODF/ODFW Cooperative Agreement. [OAR 629-605-170(1)(b)]

[] - Within 300 feet of any resource identified in the Divisions 645 or 665 of the administrative rules. [OAR 629-605-170(1)(c)]

[] - Within 300 feet of a state or federally listed threatened or endangered wildlife resource site. [OAR 629-605-170(1)(d)]

Please contact the Oregon Department of Forestry forester named on the Unit Information sheet for further information on requirements that may be necessary to meet before any activity/operation begins.

Signed by Dick Rohl - representing the Land owner.

District: **Western Lane**
Office: **Veneta**

County: **Lane**
WOSTOT:

Received by ODF on March 9, 2009 by fax

15 DAY WAITING PERIOD REQUIRED

******* NOTICE *******

The State Forester has determined that the following items requiring your attention are located within or adjacent to your operation area:

[] - Concerns **[]** - Resources **[X]** - Water

See Unit Information on subsequent pages for details.

Operator:

Rohl Resources
25429 Butler Road
Junction City, OR 97448
Phone: (541) 998-1268

Land owner:

Rohl Resources
25429 Butler Road
Junction City, OR 97448
Phone: (541) 998-1268

Timber owner:

Rohl Resources
25429 Butler Road
Junction City, OR 97448
Phone: (541) 998-1268

Marvin D. Brown
State Forester

Dave Lorenz
District Forester

(Subscriber)

Unit: 1

Status: Active

Stewardship Forester: Joe Lynch

Phone number: (541) 935-2283

Start date: 3/23/2009

End date: 12/31/2009

Site conditions: No Protected Waters within 100 ft
 Slope of 0% to 35%
 No mass soil movement

FP = L

FPA = L

Acres: 2

Feet:

Estimated harvest: MBF

Activity: Herbicide Application

Methods: Hand Broadcast

Brand name: Garlon 4E

Carrier: None

Additives: None

App rate: None

Sc	Twp	Rge	Government lot	N E				N W				S W				S E				Harv tax	Reg use
				n e	n w	s w	s e	n e	n w	s w	s e	n e	n w	s w	s e	n e	n w	s w	s e		
01	18S	06W												X							WT1
12	18S	06W						X	X			X	X	X	X			X	X		WT1
13	18S	06W		X																	WT1

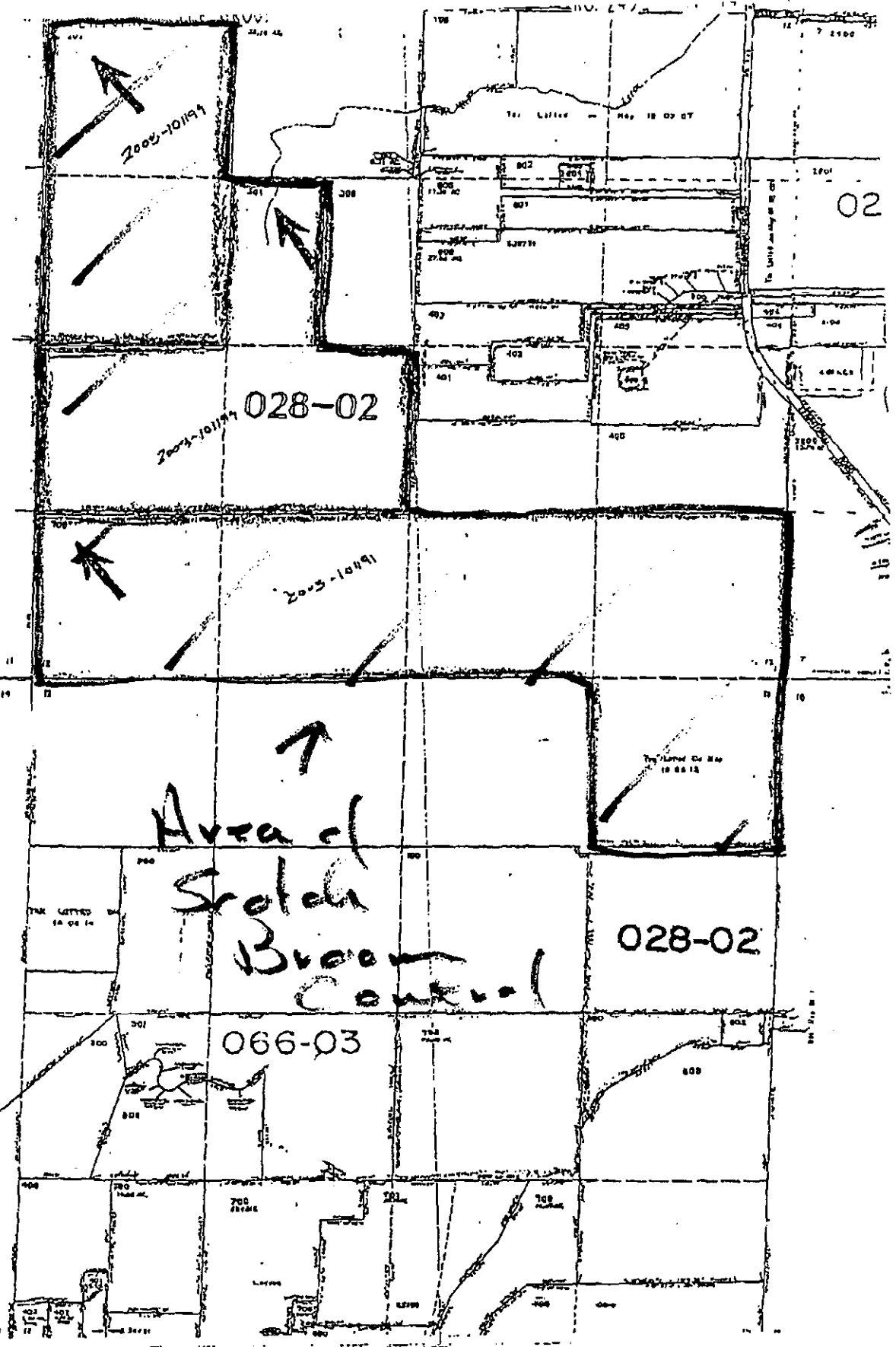
Water Concern Information

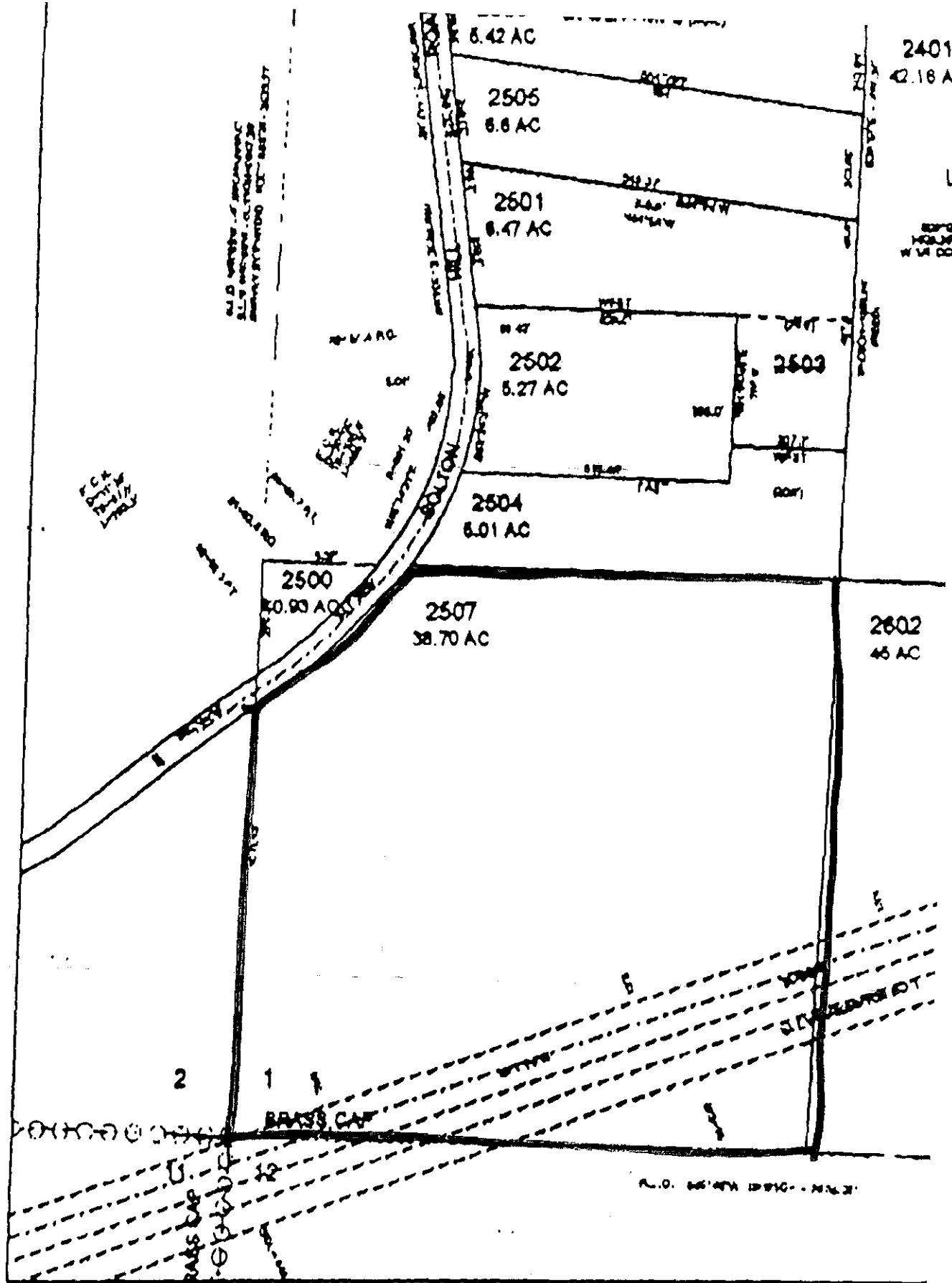
Description	Classification	Rule
West Coyote Tributaries	F str-sm N str-sm Unknown class Mand written plan	170a

Mar 10 09 07:00a
4:00 PM

3-03

T185
R6W
Sec 12+13





State of Oregon
Department of Forestry / Department of Revenue
Notification number: 2009-781-50157 [78129126] Mitchell Ground App Spring 09

Attached is the processed information from the Notification of Operation and/or Application for Permits.

Please review this information and retain for future reference.

[X] - Notice is given to the State Forester that an operation will be conducted on the lands described herein (ORS 527.670).

N

I. WHERE TIMBER HARVESTING IS PART OF THE PROPOSED OPERATION:

District: **Western Lane**
Office: **Veneta**

A. NOTICE TO TIMBER OWNER: Party owning the harvested timber at the point it is first measured is shown in the section marked TIMBER OWNER and is responsible for payment of Oregon timber taxes.

County: **Lane**
WOSTOT:

B. NOTICE TO LAND OWNER: Party shown in the section marked LAND OWNER is responsible for reforestation of the site if so required.

Received by ODF on **March 9, 2009** by fax

15 DAY WAITING PERIOD REQUIRED

II. WRITTEN PLANS:

[] - A WRITTEN PLAN may be required before certain activities can commence on the Operation.

******* NOTICE *******

The State Forester has determined that the following items requiring your attention are located within or adjacent to your operation area:

A WRITTEN PLAN may be required for the situations indicated by an **[X]** below. A WRITTEN PLAN must be submitted or a WRITTEN WAIVER must be obtained from the State Forester before any portion of the operation may commence.

[] - Concerns **[]** - Resources **[X]** - Water

See Unit Information on subsequent pages for details.

[] - Within 100 feet of a large lake or Type F or Type D stream. [OAR 629-605-170(1)(a)]

Operator:

[] - Within 300 feet of a wildlife resource site listed in the 1984 ODF/ODFW Cooperative Agreement. [OAR 629-605-170(1)(b)]

Oregon Forest Management Services
41580 Deerhorn Rd
Springfield, OR 97478

Phone: (541) 896-3757

[] - Within 300 feet of any resource identified in the Divisions 645 or 665 of the administrative rules. [OAR 629-605-170(1)(c)]

Land owner:

[] - Within 300 feet of a state or federally listed threatened or endangered wildlife resource site. [OAR 629-605-170(1)(d)]

Fruit Growers Supply Co
2123 Franklin Blvd Suit 105
Eugene, OR 97403

Phone: (541) 345-0996

Please contact the Oregon Department of Forestry forester named on the Unit Information sheet for further information on requirements that may be necessary to meet before any activity/operation begins.

Timber owner:

Signed by **Rod Burns** - representing the Land owner.

Phone:

(Subscriber)

Marvin D. Brown
State Forester

Dave Lorenz
District Forester

Unit: 1

Status: Active

Stewardship Forester: Robert Johnson

Phone number: (541) 935-2283

Start date: 3/24/2009

End date: 4/30/2009

Site conditions: Lake or Stream within 100 ft
 Slope of 35% to 65%
 Old slides, small failures

FP = L

FPA = H

Acres: 42

Feet:

Estimated harvest: MBF

Activity: Herbicide Application

Methods: Ground

Brand name: Oust XP_MSO

Carrier: Water

Additives: None

App rate: None

Other information: Foresters Forestry Garlon XRT

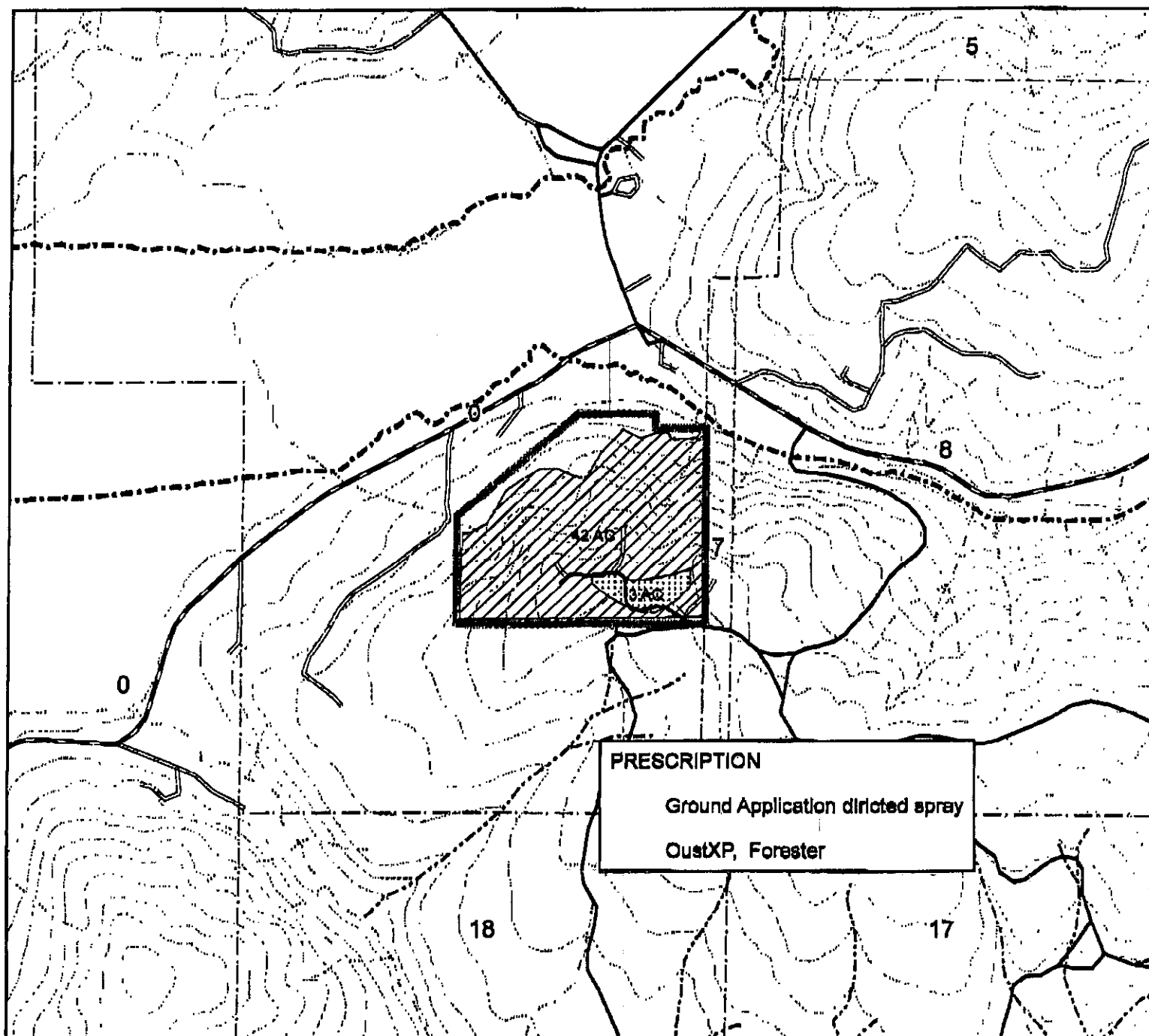
Sc	Twp	Rge	Government lot	N E				N W				S W				S E				Harv tax	Reg use
				n e	n w	s e	s e	n e	n w	s e	s e	n e	n w	s e	s e	n e	n w	s e	s e		
07	20S	04W														X	X				WT1

Water Concern Information

Description	Classification	Rule
Norris Creek Tribs	N str-sm	

MITCHELL GROUND APP Spring 09

EXHIBIT A



Legend



Since 1907

- | | | |
|---------------|----------------|----------------|
| Federal Road | Secondary Road | Fish Stream |
| Planned road | Primitive Road | Nonfish Stream |
| State Road | Trail | Unknown Stream |
| County Road | Unknown Road | FGS Ownership |
| Mainline Road | | |

Ground App units

- | | |
|--|-------------------------------|
| | Mitchel reprod |
| | Mitchell Ground App Spring 09 |

T20SR04W07



1:12,000

State of Oregon
Department of Forestry / Department of Revenue
Notification number: 2009-781-50159 [78129128]

* REPRINT *
* Edited *

Attached is the processed information from the Notification of Operation and/or Application for Permits.

Please review this information and retain for future reference.

☒ - Notice is given to the State Forester that an operation will be conducted on the lands described herein (ORS 527.670).

☒ - A permit to operate power driven machinery is issued for the lands described herein (ORS 477.625)

N

I. WHERE TIMBER HARVESTING IS PART OF THE PROPOSED OPERATION:

A. NOTICE TO TIMBER OWNER: Party owning the harvested timber at the point it is first measured is shown in the section marked TIMBER OWNER and is responsible for payment of Oregon timber taxes.

B. NOTICE TO LAND OWNER: Party shown in the section marked LAND OWNER is responsible for reforestation of the site if so required.

District: **Western Lane**
Office: **Veneta**

County: **Lane**
WOSTOT:

Received by ODF on March 11, 2009 at 1349

15 DAY WAITING PERIOD REQUIRED

II. WRITTEN PLANS:

☐ - A WRITTEN PLAN may be required before certain activities can commence on the Operation.

A WRITTEN PLAN may be required for the situations indicated by an ☒ below. A WRITTEN PLAN must be submitted or a WRITTEN WAIVER must be obtained from the State Forester before any portion of the operation may commence.

☒ - Within 100 feet of a large lake or Type F or Type D stream.
[OAR 629-605-170(1)(a)]

☐ - Within 300 feet of a wildlife resource site listed in the 1984 ODF/ODFW Cooperative Agreement. [OAR 629-605-170(1)(b)]

☐ - Within 300 feet of any resource identified in the Divisions 645 or 665 of the administrative rules. [OAR 629-605-170(1)(c)]

☐ - Within 300 feet of a state or federally listed threatened or endangered wildlife resource site. [OAR 629-605-170(1)(d)]

Please contact the Oregon Department of Forestry forester named on the Unit Information sheet for further information on requirements that may be necessary to meet before any activity/operation begins.

Signed by Duane Zentner - representing the Land owner.

***** N O T I C E *****

The State Forester has determined that the following items requiring your attention are located within or adjacent to your operation area:

☒ - Concerns ☒ - Resources ☒ - Water

See Unit Information on subsequent pages for details.

Operator:
Duane Zentner
Roseburg Resources Co
23129 Vaughn Road
Veneta, OR 97487
Phone: (541) 935-2507

Land owner:
Duane Zentner
Roseburg Resources Co
23129 Vaughn Road
Veneta, OR 97487
Phone: (541) 935-2507

Timber owner:

Phone:

(Subscriber)

Marvin D. Brown Dave Lorenz
State Forester District Forester

Unit: 1

Status: Active

Stewardship Forester: Paul Clements

Phone number: (541) 935-2283

Start date: 4/01/2009

End date: 12/15/2009

Site conditions: Lake or Stream within 100 ft

FP = L

Slope greater 65%

No mass soil movement

FPA = H

Acres: 18

Feet:

Estimated harvest: MBF

Activity: Herbicide Application

Methods: Aerial Helicopter

Brand name: Hexazinone_Velpar DF

Carrier: Water

Additives: None

App rate: 2.5 Lbs Per Acre

Sc	Twp	Rge	Government lot	N E				N W				S W				S E				Harv tax	Reg use
				n	n	s	s	n	n	s	s	n	n	s	s	n	n	s	s		
17	17S	08W		e	w	w	e	e	w	w	e	e	w	w	e	e	w	w	e		WT1

Special Concerns

Code Description

Comment

SH Scenic Highway 36

Water Concern Information

Description

Classification

Rule

Lake Creek

F str-lg-sm Mand written plan

170a

Unit: 2

Status: Active

Stewardship Forester: Paul Clements

Phone number: (541) 935-2283

Start date: 4/01/2009

End date: 12/15/2009

Site conditions: Lake or Stream within 100 ft
 Slope greater 65%
 No mass soil movement

FP = L

FPA = H

Acres: 18

Feet:

Estimated harvest: MBF

Activity: Herbicide Application

Methods: Aerial Helicopter

Brand name: Hexazinone_Velpar DF

Carrier: Water

Additives: None

App rate: 2.5 Lbs Per Acre

Sc	Twp	Rge	Government lot	N E				N W				S W				S E				Harv tax	Reg use
				n	n	s	s	n	n	s	s	n	n	s	s	n	n	s	s		
18	17S	08W		e	w	w	e	e	w	w	e	e	w	w	e	e	w	w	e		WT1

Water Concern Information

Description

Classification

Rule

Tribes Of McVey Creek

Unknown class

Protected Resources Information

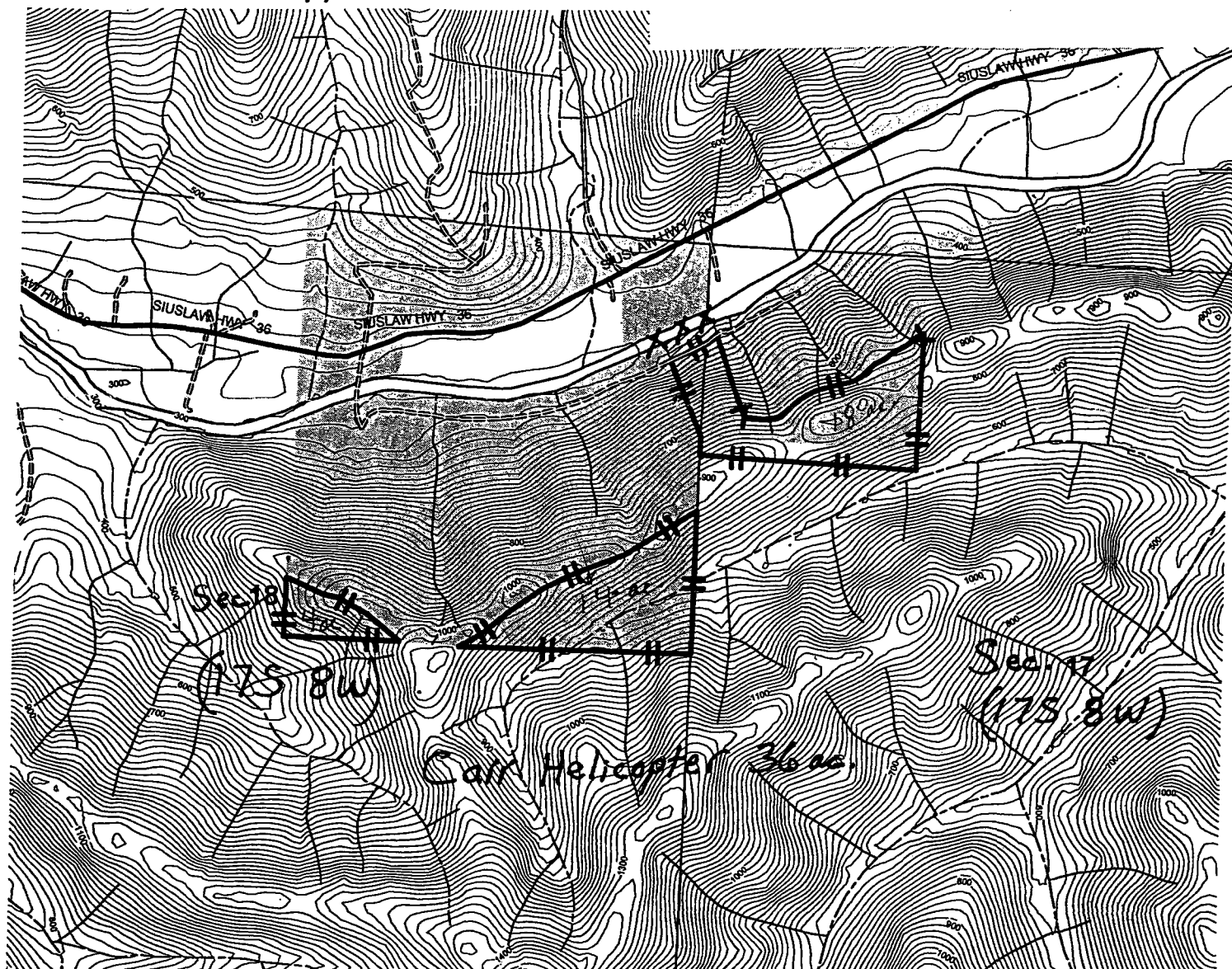
Code Description

Comment

Rule

MUR Marbled Murrelet Nest Site

Exhibit A -



Aerial Spray Plan
Applicator Roseburg Resources Co.
Unit # 1 Stand # _____

Targets: grass, herbaceous
Acres 36 Appl. Rate: 5 gal/acre

Carrier: Water
Spray Mix Chemical Per Acre

Velpar DF 2.5 lb.

WRITTEN PLAN REQUIRED:

YES NO

WRITTEN PLAN

All chemical application rules specified in the Oregon Forest Practices Act will be adhered to. A buffer strip parallel to each fish bearing or domestic stream will be left to protect water from the direct application of chemicals. Protected resources will be reviewed with the applicator prior to application. A Company Forester will be nearby to monitor weather. Additional Mitigating Measures:

- ☐ Trees remaining from harvest operations and targeted for treatment are in excess of the riparian and leave tree requirements.
- ☒ The helicopter used for applying herbicides to Roseburg Resources plantations will be equipped with and may implement a unique half boom shutoff system which can limit the swath width to approximately 25 feet, and will more accurately align the swath edge under the center of the helicopter while reducing drift. This system will be implemented in areas where site and environmental conditions (terrain, weather, RMA width, etc.) dictate the need for additional protection measures.
- ☐ Application will comply with all regulations pertaining to seasonal and temporal restrictions around the identified wildlife resource site.

Other if application occurs after

3/31/09, no application will occur

within 2 hours of sunrise or sunset for the 4 ac. in

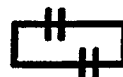
Landowner Representative

date

LEGEND

No active Legend.

Treatment Area



Type F/D Streams XXXX

XXXX

081X

State of Oregon
Department of Forestry / Department of Revenue
Notification number: 2009-781-50170 [78129139]

Attached is the processed information from the Notification of Operation and/or Application for Permits.

Please review this information and retain for future reference.

[X] - Notice is given to the State Forester that an operation will be conducted on the lands described herein (ORS 527.670).

[X] - A permit to operate power driven machinery is issued for the lands described herein (ORS 477.625)

C N S

I WHERE TIMBER HARVESTING IS PART OF THE PROPOSED OPERATION:

A. NOTICE TO TIMBER OWNER: Party owning the harvested timber at the point it is first measured is shown in the section marked TIMBER OWNER and is responsible for payment of Oregon timber taxes.

B. NOTICE TO LAND OWNER: Party shown in the section marked LAND OWNER is responsible for reforestation of the site if so required.

District: **Western Lane**
Office: **Veneta**

County: **Lane**
WOSTOT:

Received by ODF on March 16, 2009 by mail

15 DAY WAITING PERIOD REQUIRED

II. WRITTEN PLANS:

[] - A WRITTEN PLAN may be required before certain activities can commence on the Operation.

A WRITTEN PLAN may be required for the situations indicated by an **[X]** below. A WRITTEN PLAN must be submitted or a WRITTEN WAIVER must be obtained from the State Forester before any portion of the operation may commence.

[X] - Within 100 feet of a large lake or Type F or Type D stream.
[OAR 629-605-170(1)(a)]

[] - Within 300 feet of a wildlife resource site listed in the 1984 ODF/ODFW Cooperative Agreement. [OAR 629-605-170(1)(b)]

[] - Within 300 feet of any resource identified in the Divisions 645 or 665 of the administrative rules. [OAR 629-605-170(1)(c)]

[] - Within 300 feet of a state or federally listed threatened or endangered wildlife resource site. [OAR 629-605-170(1)(d)]

Please contact the Oregon Department of Forestry forester named on the Unit Information sheet for further information on requirements that may be necessary to meet before any activity/operation begins.

Signed by **Mike Tucker** - representing the Land owner.

******* NOTICE *******

The State Forester has determined that the following items requiring your attention are located within or adjacent to your operation area:

[X] - Concerns **[]** - Resources **[X]** - Water

See Unit Information on subsequent pages for details.

Operator:

Oregon Forest Management Services
41580 Deerhorn Rd
Springfield, OR 97478
Phone: (541) 896-3757

Land owner:

Giustina Land & Timber Co.
P O Box 989
Eugene, OR 97440
Phone: 345-2301

Timber owner:

Phone:

(Subscriber)

Marvin D. Brown
State Forester

Dave Lorenz
District Forester

Unit: 1

Status: Active

Stewardship Forester: Robert Johnson

Phone number: (541) 935-2283

Start date: 3/27/2009

End date: 12/31/2009

Site conditions: Lake or Stream within 100 ft

FP = L

Slope of 0% to 35%

No mass soil movement

FPA = H

Acres: 46

Feet:

Estimated harvest: MBF

Activity: Herbicide Application

Methods: Ground

Brand name: Oust XP Accord Westar

Carrier: Water

Additives: None

App rate: 20 Gal Per Acre

Sc	Twp	Rge	Government lot	N E				N W				S W				S E				Harv tax	Reg use
				n e	n w	s w	s e	n e	n w	s w	s e	n e	n w	s w	s e	n e	n w	s w	s e		
07	19S	04W				X	X									X	X				WT1
08	19S	04W								X	X			X							WT1

Water Concern Information

Description	Classification	Rule
Fox Hollow Creek Tribs	F str-sm N str-sm Mand written plan	170a

Unit: 2

Status: Active

Stewardship Forester: Robert Johnson

Phone number: (541) 935-2283

Start date: 3/27/2009

End date: 12/31/2009

Site conditions: No Protected Waters within 100 ft

FP = L

Slope of 0% to 35%

No mass soil movement

FPA = L

Acres: 22

Feet:

Estimated harvest: MBF

Activity: Herbicide Application

Methods: Ground

Brand name: See Unit 1

Carrier: None

Additives: None

App rate: None

Sc	Twp	Rge	Government lot	N E				N W				S W				S E				Harv tax	Reg use
				n	n	s	s	n	n	s	s	n	n	s	s	n	n	s	s		
08	20S	04W		e	w	w	e	e	w	w	e	e	w	w	e	e	w	w	e		WT1

Water Concern Information

Description

Classification

Rule

Norris Creek Tribs

Unknown class

Unit: 3

Status: Active

Stewardship Forester: Robert Johnson

Phone number: (541) 935-2283

Start date: 3/27/2009 End date: 12/31/2009

Site conditions: No Protected Waters within 100 ft

FP = L

Slope of 0% to 35%

No mass soil movement

FPA = L

Acres: 36

Feet:

Estimated harvest: MBF

Activity: Herbicide Application

Methods: Ground

Brand name: See Unit 1

Carrier: None

Additives: None

App rate: None

Sc	Twp	Rge	Government lot	N E				N W				S W				S E				Harv tax	Reg use
				n	n	s	s	n	n	s	s	n	n	s	s	n	n	s	s		
20	19S	04W		e	w	w	e	e	w	w	e	e	w	w	e	e	w	w	e		WT1

Water Concern Information

Description	Classification	Rule
Doak Creek	Unknown class	

Unit: 4

Status: Active

Stewardship Forester: Robert Johnson

Phone number: (541) 935-2283

Start date: 3/27/2009 End date: 12/31/2009

Site conditions: No Protected Waters within 100 ft
 Slope of 0% to 35%
 No mass soil movement

FP = L

FPA = L

Acres: 36

Feet:

Estimated harvest: MBF

Activity: Herbicide Application

Methods: Ground

Brand name: See Unit 1

Carrier: None

Additives: None

App rate: None

Sc	Twp	Rge	Government lot	N E				N W				S W				S E				Harv tax	Reg use
				n e	n w	s w	s e	n e	n w	s w	s e	n e	n w	s w	s e	n e	n w	s w	s e		
14	19S	04W																			
24	19S	04W			X			X	X										X		WT1 WT1

Special Concerns

Code Description

Comment

ARC Archeological Area

Lorane Unit AR

Water Concern Information

Description

Classification

Rule

Camas Swale Tribs

Unknown class

Unit: 5Status: **Active**Stewardship Forester: **Robert Johnson**Phone number: **(541) 935-2283**Start date: **3/27/2009**End date: **12/31/2009**

Site conditions: **No Protected Waters within 100 ft**
Slope of 0% to 35%
No mass soil movement

FP = L

FPA = L

Acres: **37**

Feet:

Estimated harvest: MBF

Activity: **Herbicide Application**Methods: **Ground**Brand name: **See Unit 1**Carrier: **None**Additives: **None**App rate: **None**

Sc	Twp	Rge	Government lot	N E n n s s e w w e				N W n n s s e w w e				S W n n s s e w w e				S E n n s s e w w e				Harv tax	Reg use
11	19S	04W						X			X										WT1

Water Concern Information

Description

Classification

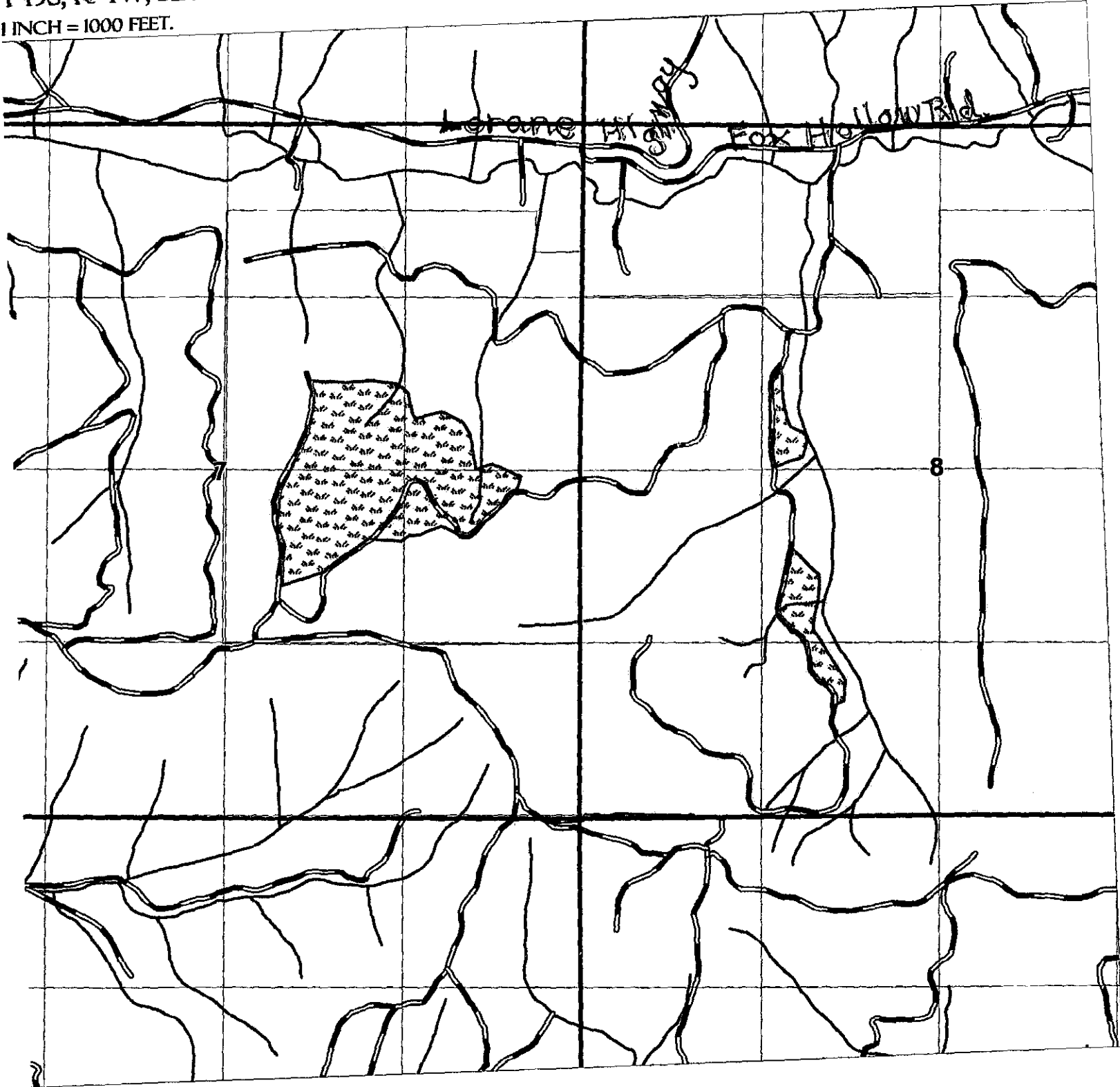
Rule

Canas Swale Tribs


Unknown class

T 19S, R. 4W, SEC. 7

1 INCH = 1000 FEET.



UNIT BOUNDARY
46 TOTAL ACRES.
GRASS SPRAY



PRINTED: 3/12/2009

EXHIBIT A - OPERATIONAL AREA

WRITTEN PLAN OF OPERATION FOR GROUND SPRAYING

- **LAND OWNER:** Giustina Land & Timber Co.
- **OPERATOR:** Oregon Forest Management Services, Inc.
- **LEGAL DESCRIPTION:** 19S-4W-8
- **UNIT NAME:** Majewski
- **PROTECTED RESOURCE:** Fox Hollow Cr. Trib.

PROJECT DESCRIPTION: A ground herbicide application will be conducted to suppress and/or eliminate vegetation that will hinder the establishment of conifer regeneration.

PROTECTION MEASURES: The fish bearing tributary stream to Fox Hollow Creek will be buffered by leaving a minimum of 10 feet of unsprayed vegetation. The spray crew will be briefed on the treatment of this area through a combination of maps, aerial photos and discussion with the forester prior to the herbicide application.

- **SUBMITTED BY:** MikeTucker, Forester, Giustina Land & Timber Co.
- **DATE SUBMITTED:** March 12, 2009



T 20S, R. 4W, SEC. 8
1 INCH = 1000 FEET.



UNIT BOUNDARY
22 TOTAL ACRES.
GRASS SPRAY




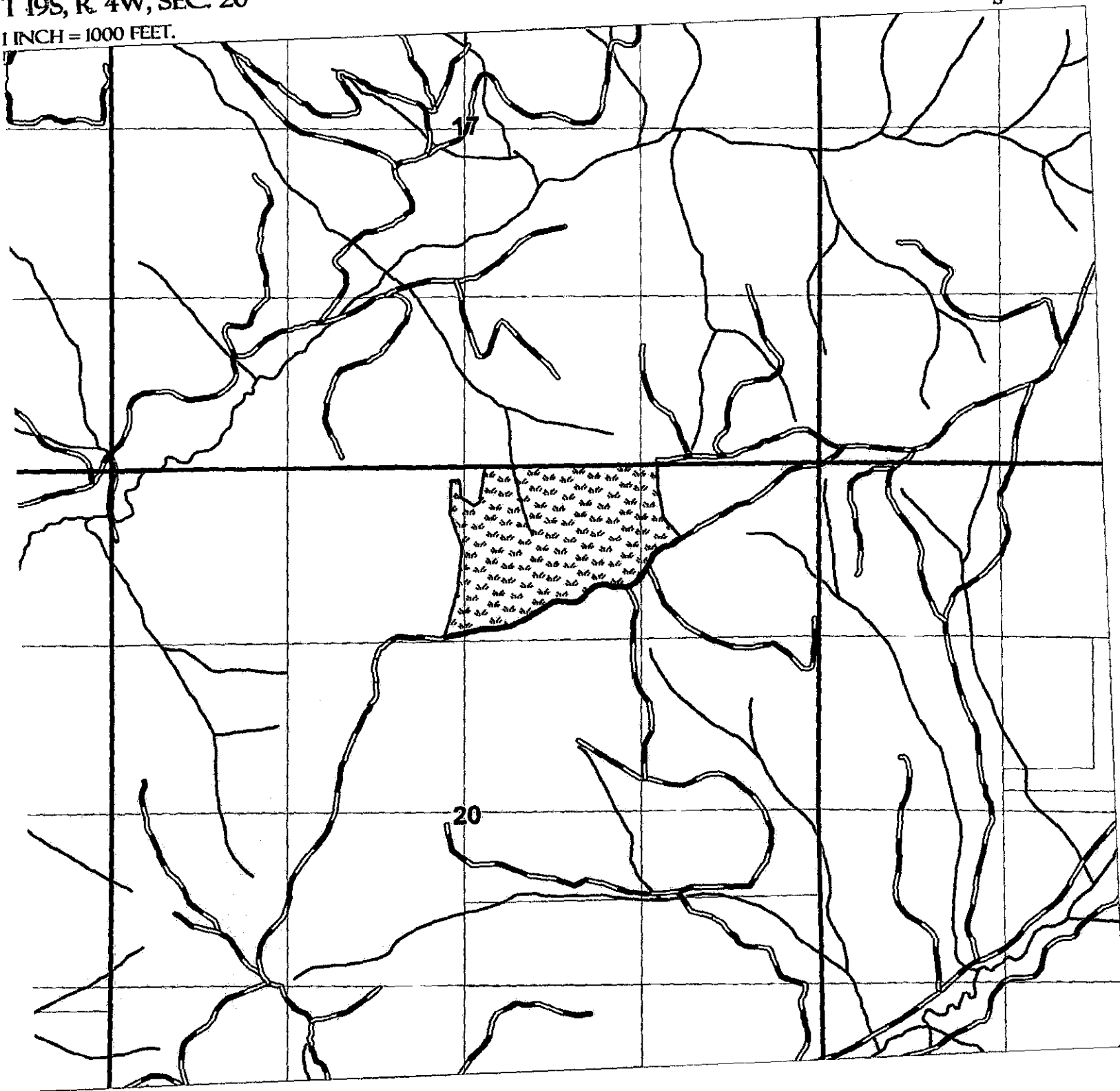
EXHIBIT A - OPERATIONAL AREA

PRINTED: 3/12/2009




T 19S, R. 4W, SEC. 20

1 INCH = 1000 FEET.



UNIT BOUNDARY
36 TOTAL ACRES.
GRASS SPRAY

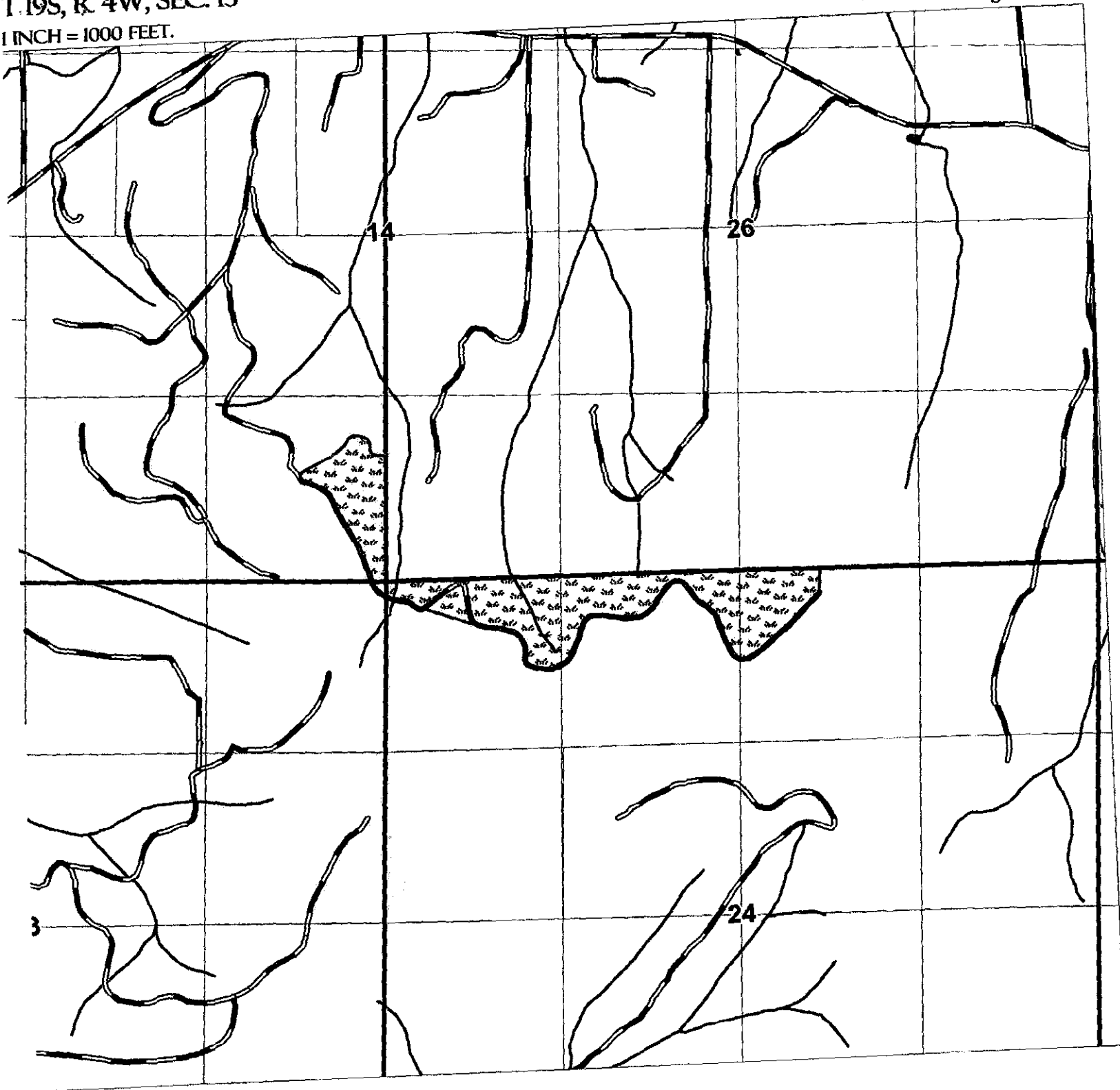


PRINTED: 3/12/2009


EXHIBIT A - OPERATIONAL AREA

T. 19S, R. 4W, SEC. 13

1 INCH = 1000 FEET.



UNIT BOUNDARY
36 TOTAL ACRES.
GRASS SPRAY



PRINTED: 3/12/2009


EXHIBIT A - OPERATIONAL AREA

T 19S, R. 4W, SEC. 11

1 INCH = 1000 FEET.



UNIT BOUNDARY
37 TOTAL ACRES.
GRASS SPRAY



PRINTED: 3/12/2009

EXHIBIT A - OPERATIONAL AREA

State of Oregon
Department of Forestry / Department of Revenue
Notification number: 2009-781-50181 [78129150]

Attached is the processed information from the Notification of Operation and/or Application for Permits.

Please review this information and retain for future reference.

[X] - Notice is given to the State Forester that an operation will be conducted on the lands described herein (ORS 527.670).

Backpack sprayer applied to individual scotch broom plants. There are concentrations of broom on three landings and minimal plants scattered through the 50 acre unit C

I. WHERE TIMBER HARVESTING IS PART OF THE PROPOSED OPERATION:

District: **Western Lane**

Office: **Veneta**

A. NOTICE TO TIMBER OWNER: Party owning the harvested timber at the point it is first measured is shown in the section marked TIMBER OWNER and is responsible for payment of Oregon timber taxes.

County: **Lane**

WOSTOT:

B. NOTICE TO LAND OWNER: Party shown in the section marked LAND OWNER is responsible for reforestation of the site if so required.

Received by ODF on March 18, 2009 at 1049

15 DAY WAITING PERIOD WAIVED

II. WRITTEN PLANS:

Waived by Can Not Waive on

[] - A WRITTEN PLAN may be required before certain activities can commence on the Operation.

A WRITTEN PLAN may be required for the situations indicated by an **[X]** below. A WRITTEN PLAN must be submitted or a WRITTEN WAIVER must be obtained from the State Forester before any portion of the operation may commence.

[] - Within 100 feet of a large lake or Type F or Type D stream.
[OAR 629-605-170(1)(a)]

[] - Within 300 feet of a wildlife resource site listed in the 1984 ODF/ODFW Cooperative Agreement. [OAR 629-605-170(1)(b)]

[] - Within 300 feet of any resource identified in the Divisions 645 or 665 of the administrative rules. [OAR 629-605-170(1)(c)]

[] - Within 300 feet of a state or federally listed threatened or endangered wildlife resource site. [OAR 629-605-170(1)(d)]

Please contact the Oregon Department of Forestry forester named on the Unit Information sheet for further information on requirements that may be necessary to meet before any activity/operation begins.

Signed by **Craig Royce** - representing the Land owner.

******* NOTICE *******

The State Forester has determined that the following items requiring your attention are located within or adjacent to your operation area:

[] - Concerns **[]** - Resources **[X]** - Water

See Unit Information on subsequent pages for details.

Operator:

Strata Industries, Inc
100 W Q St
Springfield, OR 97477
Phone: 726-0845

Land owner:

Craig Royce

P O Box 88
Lorane, OR 97451
Phone: (541) 942-8015

Timber owner:

Phone:

Marvin D. Brown
State Forester

Dave Lorenz
District Forester

(Subscriber)

Unit: 1

Status: Active

Stewardship Forester: Joe Lynch

Phone number: (541) 935-2283

Start date: 4/01/2009

End date: 4/01/2009

Site conditions: No Protected Waters within 100 ft

FP = L

Slope of 0% to 35%

No mass soil movement

FPA = L

Acres: 50

Feet:

Estimated harvest: MBF

Activity: Herbicide Application

Methods: Ground

Brand name: Triclopyr Ester_Garlon 4

Carrier: Water

Additives: Surfactant

App rate: None

Other information: Backpack Spray

Sc	Twp	Rge	Government lot	N E				N W				S W				S E				Harv tax	Reg use
				n e	n w	s w	s e	n e	n w	s w	s e	n e	n w	s w	s e	n e	n w	s w	s e		
13	18S	06W			X			X													WT1

Water Concern Information

Description

Classification

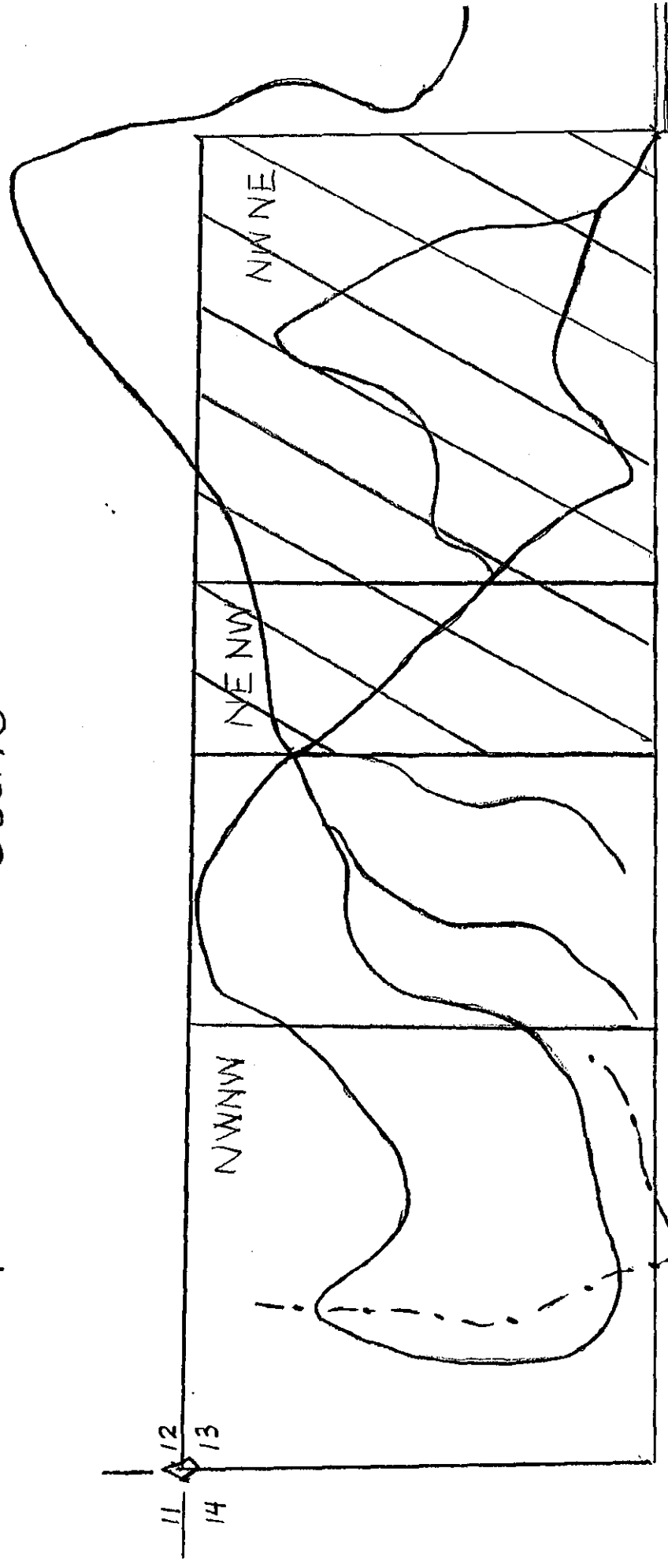
Rule

Streams

Unknown class



T. 18 S. R. 6 W. W.M.
NW 1/4 & NW 1/4 NE 1/4
Sec. 13



C. Royce Property

Class N Stream ---
Road ~~~~~

State of Oregon
Department of Forestry / Department of Revenue
Notification number: 2009-781-50188 [78129157] 09 Scotchbroom Erad Fish Creek

* REPRINT *

Attached is the processed information from the Notification of Operation and/or Application for Permits.

Please review this information and retain for future reference.

☒ - Notice is given to the State Forester that an operation will be conducted on the lands described herein (ORS 527.670).

☒ - A permit to operate power driven machinery is issued for the lands described herein (ORS 477.625)

Roadside spray manual application with CP3 backpack or slip in truck mounted sprayer

I. WHERE TIMBER HARVESTING IS PART OF THE PROPOSED OPERATION:

District: **Western Lane**

Office: **Veneta**

County: **Lane**

WOSTOT:

Received by ODF on March 23, 2009 by mail

15 DAY WAITING PERIOD REQUIRED

II. WRITTEN PLANS:

- ☐ - A WRITTEN PLAN may be required before certain activities can commence on the Operation.

******* NOTICE *******

The State Forester has determined that the following items requiring your attention are located within or adjacent to your operation area:

A WRITTEN PLAN may be required for the situations indicated by an ☒ below. A WRITTEN PLAN must be submitted or a WRITTEN WAIVER must be obtained from the State Forester before any portion of the operation may commence.

- ☒ - Within 100 feet of a large lake or Type F or Type D stream.
[OAR 629-605-170(1)(a)]

☒ - Concerns ☐ - Resources ☒ - Water

See Unit Information on subsequent pages for details.

- ☐ - Within 300 feet of a wildlife resource site listed in the 1984 ODF/ODFW Cooperative Agreement. [OAR 629-605-170(1)(b)]

Operator:

Mike Emmons

Seneca Jones Timber Co, L P

P O Box 10265

Eugene, OR 97440

Phone: (541) 461-6245

- ☐ - Within 300 feet of any resource identified in the Divisions 645 or 665 of the administrative rules. [OAR 629-605-170(1)(c)]

- ☐ - Within 300 feet of a state or federally listed threatened or endangered wildlife resource site. [OAR 629-605-170(1)(d)]

Land owner:

Mike Emmons

Seneca Jones Timber Co, L P

P O Box 10265

Eugene, OR 97440

Phone: (541) 461-6245

Please contact the Oregon Department of Forestry forester named on the Unit Information sheet for further information on requirements that may be necessary to meet before any activity/operation begins.

Signed by **Mike Emmons** - representing the Land owner.

Timber owner:

None located

Phone: None located

Marvin D. Brown

State Forester

Dave Lorenz

District Forester

(Subscriber)

Unit: 1

Status: Active

Stewardship Forester: Paul Clements

Phone number: (541) 935-2283

Start date: 5/15/2009

End date: 12/31/2009

Site conditions: Lake or Stream within 100 ft

Slope of 0% to 35%

No mass soil movement

FP = L

FPA = H

Acres:

Feet: 18480

Estimated harvest: MBF

Activity: Herbicide Application

Methods: Ground/Manual

Brand name: 1-2% Forestry Garlon

Carrier: Water

Additives: 2% Methylated Seed Oil

App rate: 10 Gal Per Acre With CP3 Bac

Other information: 7 OZ Milestone VM

Sc	Twp	Rge	Government lot	N E				N W				S W				S E				Harv tax	Reg use
				n	n	s	s	n	n	s	s	n	n	s	s	n	n	s	s		
e	w	w	e	e	w	w	e	e	w	w	e	e	w	w	e	e	w	w	e		
30	16S	07W				X	X		X	X	X	X	X	X		X	X		X		WT1

Special Concerns

Code	Description	Comment
SH	Scenic Highway 36	

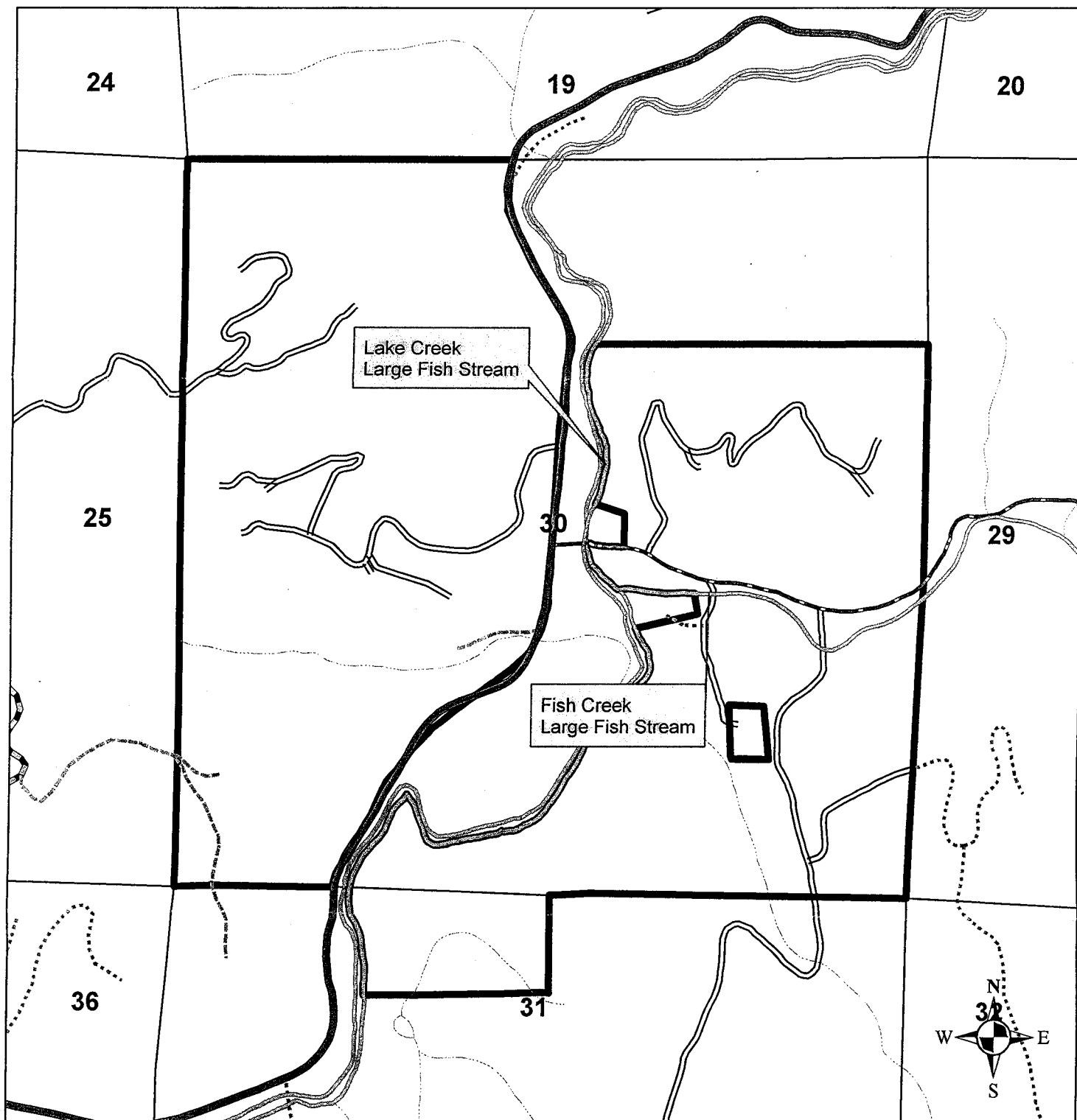
Water Concern Information

Description	Classification	Rule
Lake Creek	F str-lg Unknown class Mand written plan	170a
Fish Creek	F str-lg Mand written plan	170a



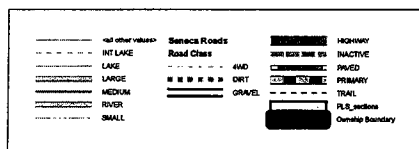
**SENECA JONES
TIMBER COMPANY**

Twp. 16S Rng. 07W Sec 30



Unit #1

**Fish Creek
3.5 Miles
Roadside Spray**



State of Oregon
Department of Forestry / Department of Revenue
Notification number: 2009-781-50201 [78129170]

Attached is the processed information from the Notification of Operation and/or Application for Permits.

Please review this information and retain for future reference.

☒ - Notice is given to the State Forester that an operation will be conducted on the lands described herein (ORS 527.670).

☒ - A permit to operate power driven machinery is issued for the lands described herein (ORS 477.625)

C

I. WHERE TIMBER HARVESTING IS PART OF THE PROPOSED OPERATION:

A. NOTICE TO TIMBER OWNER: Party owning the harvested timber at the point it is first measured is shown in the section marked TIMBER OWNER and is responsible for payment of Oregon timber taxes.

B. NOTICE TO LAND OWNER: Party shown in the section marked LAND OWNER is responsible for reforestation of the site if so required.

II. WRITTEN PLANS:

☐ - A WRITTEN PLAN may be required before certain activities can commence on the Operation.

A WRITTEN PLAN may be required for the situations indicated by an ☒ below. A WRITTEN PLAN must be submitted or a WRITTEN WAIVER must be obtained from the State Forester before any portion of the operation may commence.

☒ - Within 100 feet of a large lake or Type F or Type D stream.
[OAR 629-605-170(1)(a)]

☐ - Within 300 feet of a wildlife resource site listed in the 1984 ODF/ODFW Cooperative Agreement. [OAR 629-605-170(1)(b)]

☐ - Within 300 feet of any resource identified in the Divisions 645 or 665 of the administrative rules. [OAR 629-605-170(1)(c)]

☐ - Within 300 feet of a state or federally listed threatened or endangered wildlife resource site. [OAR 629-605-170(1)(d)]

Please contact the Oregon Department of Forestry forester named on the Unit Information sheet for further information on requirements that may be necessary to meet before any activity/operation begins.

Signed by Donald Irons - representing the Land owner.

(Subscriber)

District: Western Lane
Office: Veneta

County: Lane
WOSTOT:

Received by ODF on March 30, 2009 by fax

15 DAY WAITING PERIOD REQUIRED

******* NOTICE *******

The State Forester has determined that the following items requiring your attention are located within or adjacent to your operation area:

☐ - Concerns ☐ - Resources ☒ - Water

See Unit Information on subsequent pages for details.

Operator:

Plum Creek Timber Lands LP
P O Box 216
Toledo, OR 97391

Phone: (541) 336-3819

Land owner:

Plum Creek Timber Lands LP
P O Box 216
Toledo, OR 97391

Phone: (541) 336-3819

Timber owner:

Plum Creek Timber Lands LP
P O Box 216
Toledo, OR 97391

Phone: (541) 336-3819

Marvin D. Brown
State Forester

Dave Lorenz
District Forester

Unit: 1

Status: Active

Stewardship Forester: Paul Clements

Phone number: (541) 935-2283

Start date: 4/14/2009

End date: 12/31/2009

Site conditions: Lake or Stream within 100 ft

FP = L

Slope of 35% to 65%

Old slides, small failures

FPA = H

Acres: 95

Feet:

Estimated harvest: MBF

Activity: Herbicide Application

Methods: Aerial Ground Pressurized Broadcast

Brand name: Hexazinone Sulfameturon Methyl

Carrier: None

Additives: Methalated Seed Oil Triclopyr

App rate: None

Other information: Glyphosate_2 4D_LV6_Clopyralid

Sc	Twp	Rge	Government lot	N E				N W				S W				S E				Harv tax	Reg use
				n	n	s	s	n	n	s	s	n	n	s	s	n	n	s	s		
16	16S	06W																			
21	16S	06W			X	X		X	X	X	X	X	X	X	X	X	X				WT1
						X		X	X	X	X	X	X			X					WT1

Water Concern Information

Description

Classification

Rule

Jones Creek

F str-med-sm N str-sm Unknown class Mand written plan

170a

Written Plan

UNIT: 2009 Spring Spray *JONES CREEK*

LANDOWNER: Plum Creek

OPERATOR: Western Helicopter

PLANNED OPERATION: A spray operation is scheduled for the spring of 2009. The spray is designed to reduce the competing vegetation in the plantation in order to allow the trees to reach green-up. The project will be completed using a helicopter and ground crew. Plum Creek will provide a representative to review and explain all portions of this plan to the operator before they begin work.

TARGET VEGETATION: Grass and other herbaceous plants.

PROTECTED RESOURCES: See attached unit maps for protected streams and water systems.

PROTECTION MEASURES: The following measures will be taken to protect all Fish, Domestic, non-fish, Small, Medium and Large streams as well as significant wetlands:

1. Spray will not be directly applied to any small non-fish streams by helicopter or ground crews. A 60-foot buffer will be left unsprayed by the helicopter along Fish, Domestic, Medium and Large non-fish streams as well as significant wetlands regardless of cutting boundaries. A 10-foot buffer will be left unsprayed by ground crews along all Fish, Domestic, Medium and Large streams as well as significant wetlands regardless of cutting boundaries.
2. Operations will not be performed if wind direction or velocity is such that protected resources are in danger of contamination.
3. All operations will be performed in accordance with the Oregon Forest Practices Act as they relate to the use and handling of chemicals.

 3-30-09

Donald Irons
Sr. Resource Forester

3/30/2009
4:44 PM

State of Oregon
Department of Forestry / Department of Revenue
Notification number: 2009-781-50206 [78129175]

Attached is the processed information from the Notification of Operation and/or Application for Permits.

Please review this information and retain for future reference.

- ☒ - Notice is given to the State Forester that an operation will be conducted on the lands described herein (ORS 527.670).
- ☒ - A permit to operate power driven machinery is issued for the lands described herein (ORS 477.625)

Vick Road 09 C

I. WHERE TIMBER HARVESTING IS PART OF THE PROPOSED OPERATION:

District: **Western Lane**
Office: **Veneta**
County: **Lane**
WOSTOT:

Received by ODF on April 1, 2009 by fax

15 DAY WAITING PERIOD REQUIRED

II. WRITTEN PLANS:

- ☐ - A WRITTEN PLAN may be required before certain activities can commence on the Operation.

A WRITTEN PLAN may be required for the situations indicated by an ☒ below. A WRITTEN PLAN must be submitted or a WRITTEN WAIVER must be obtained from the State Forester before any portion of the operation may commence.

- ☒ - Within 100 feet of a large lake or Type F or Type D stream.
[OAR 629-605-170(1)(a)]
- ☐ - Within 300 feet of a wildlife resource site listed in the 1984 ODF/ODFW Cooperative Agreement. [OAR 629-605-170(1)(b)]
- ☐ - Within 300 feet of any resource identified in the Divisions 645 or 665 of the administrative rules. [OAR 629-605-170(1)(c)]
- ☐ - Within 300 feet of a state or federally listed threatened or endangered wildlife resource site. [OAR 629-605-170(1)(d)]

Please contact the Oregon Department of Forestry forester named on the Unit Information sheet for further information on requirements that may be necessary to meet before any activity/operation begins.

Signed by **Donald Irons** - representing the Land owner.

******* NOTICE *******

The State Forester has determined that the following items requiring your attention are located within or adjacent to your operation area:

☒ - Concerns ☐ - Resources ☒ - Water

See Unit Information on subsequent pages for details.

Operator:

Plum Creek Timber Lands LP
P O Box 216
Toledo, OR 97391
Phone: (541) 336-3819

Land owner:

Plum Creek Timber Lands LP
P O Box 216
Toledo, OR 97391
Phone: (541) 336-3819

Timber owner:

Plum Creek Timber Lands LP
P O Box 216
Toledo, OR 97391
Phone: (541) 336-6224

Marvin D. Brown
State Forester

Dave Lorenz
District Forester

(Subscriber)

Unit: 1

Status: Active

Stewardship Forester: Paul Clements

Phone number: (541) 935-2283

Start date: 4/15/2009

End date: 12/31/2009

Site conditions: Lake or Stream within 100 ft

FP = L

Slope of 0% to 35%

No mass soil movement

FPA = H

Acres: 75

Feet:

Estimated harvest: MBF

Activity: Herbicide Application

Methods: Aerial Ground Pressurized Broadcast

Brand name: Glyphosate Sulfameturon Methyl MSO

Carrier: None

Additives: None

App rate: None

Other information: Hexazinone Clopyralid Tryclopypyr

Sc	Twp	Rge	Government lot	N E				N W				S W				S E				Harv tax	Reg use
				n	n	s	s	n	n	s	s	n	n	s	s	n	n	s	s		
20	16S	06W		e	w	w	e	e	w	w	e	e	w	w	e	e	w	w	e		WT1

Special Concerns

Code Description Comment

SH Scenic Highway 36

Water Concern Information

Description	Classification	Rule
Long Tom River	F str-lg-med-sm-dom use Unknown class Mand written plan	170a

Written Plan

UNIT: 2009 Spring Spray

LANDOWNER: Plum Creek

OPERATOR: Western Helicopter

PLANNED OPERATION: A spray operation is scheduled for the spring of 2009. The spray is designed to reduce the competing vegetation in the plantation in order to allow the trees to live and grow into a thriving productive stand. The project will be completed using a helicopter and ground crew. Plum Creek will provide a representative to review and explain all portions of this plan to the operator before they begin work.

TARGET VEGETATION: Grass, herbaceous and other competing plant species.

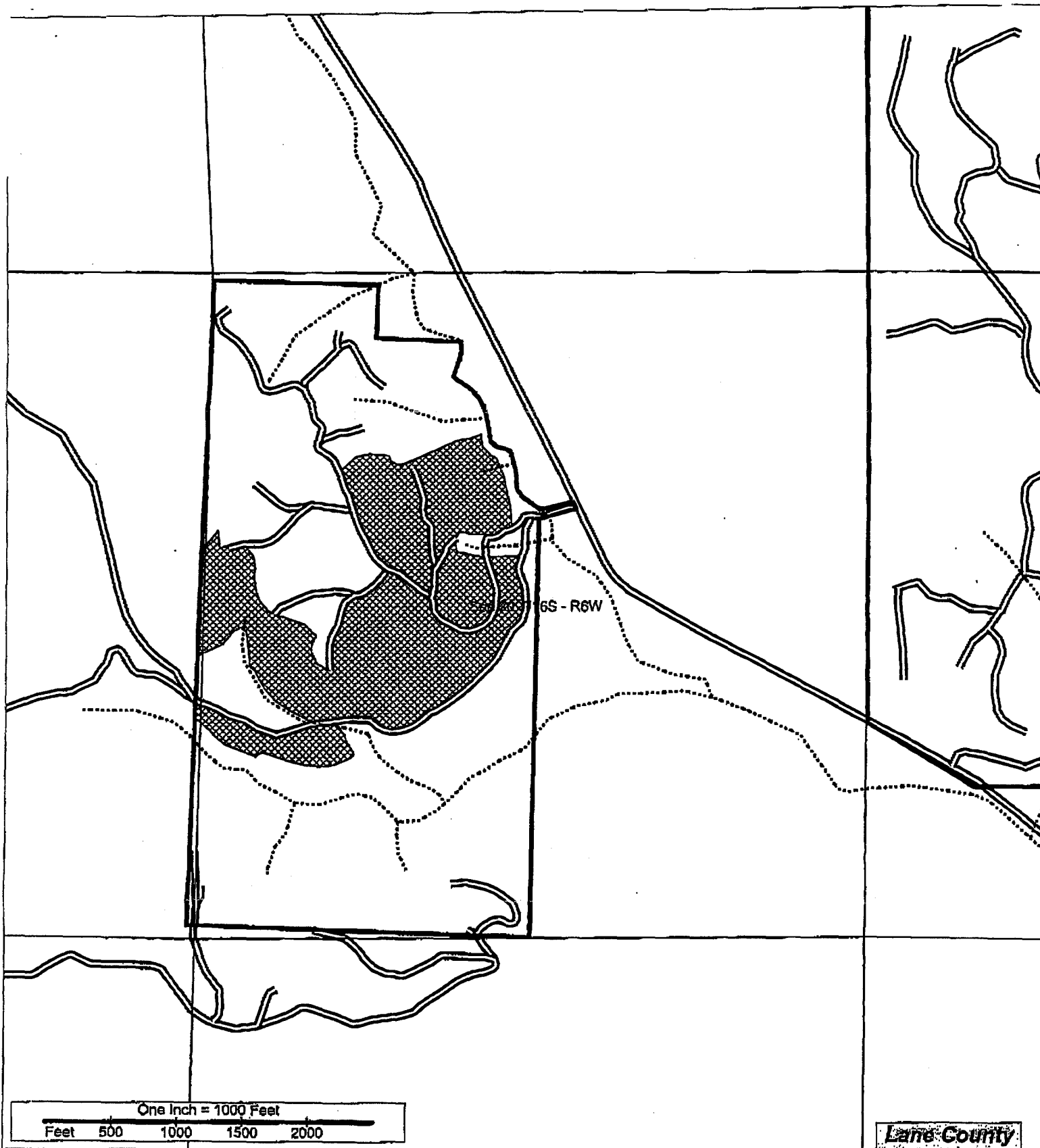
PROTECTED RESOURCES: See attached unit maps for protected streams and water systems.

PROTECTION MEASURES: The following measures will be taken to protect all Fish, Domestic, non-fish, Small, Medium and Large streams as well as significant wetlands:

1. Spray will not be directly applied to any small non-fish streams by helicopter or ground crew. At minimum a 60-foot buffer will be left unsprayed by the helicopter along Fish, Domestic, Medium and Large non-fish streams as well as significant wetlands unless cutting boundaries are farther than 60 feet then the spray boundary will be on the outside of the cutting boundary.
2. At a minimum a 10-foot buffer will be left unsprayed by ground crews along all Fish, Domestic, Medium and Large streams as well as significant wetlands unless cutting boundaries are farther than 60 feet then the spray boundary will be on the outside of the cutting boundary.
3. Spray will not be directly applied to any small non-fish streams by helicopter or ground crew.
4. Operations will not be performed if wind direction or velocity is such that protected resources are in danger of contamination
5. All operations will be performed in accordance with the Oregon Forest Practices Act as they relate to the use and handling of chemicals.

 4-1-09
Donald Irons
Sr. Resource Forester

4/1/2009
9:32 AM



Vick Road
Acres:75
Section:20
Legal: T16S- R6W

- STREAM
- PLUM CREEK
- == ROAD
- ▣ TREATMENT AREA



State of Oregon
Department of Forestry / Department of Revenue
Notification number: 2009-781-50212 [78129181]

* REPRINT *
* Edited *

2009 Scotchbroom Eradication

Attached is the processed information from the Notification of Operation and/or Application for Permits.

Please review this information and retain for future reference.

☒ - Notice is given to the State Forester that an operation will be conducted on the lands described herein (ORS 527.670).

☒ - A permit to operate power driven machinery is issued for the lands described herein (ORS 477.625)

County Wide Notification for Lane County in Western Lane District

I. WHERE TIMBER HARVESTING IS PART OF THE PROPOSED OPERATION:

District: **Western Lane**

Office: **Veneta**

A. NOTICE TO TIMBER OWNER: Party owning the harvested timber at the point it is first measured is shown in the section marked TIMBER OWNER and is responsible for payment of Oregon timber taxes.

County: **Lane**

WOSTOT:

B. NOTICE TO LAND OWNER: Party shown in the section marked LAND OWNER is responsible for reforestation of the site if so required.

Received by ODF on April 8, 2009 by mail

15 DAY WAITING PERIOD REQUIRED

II. WRITTEN PLANS:

☐ - A WRITTEN PLAN may be required before certain activities can commence on the Operation.

A WRITTEN PLAN may be required for the situations indicated by an ☒ below. A WRITTEN PLAN must be submitted or a WRITTEN WAIVER must be obtained from the State Forester before any portion of the operation may commence.

☐ - Within 100 feet of a large lake or Type F or Type D stream.
[OAR 629-605-170(1)(a)]

☐ - Within 300 feet of a wildlife resource site listed in the 1984 ODF/ODFW Cooperative Agreement. [OAR 629-605-170(1)(b)]

☐ - Within 300 feet of any resource identified in the Divisions 645 or 665 of the administrative rules. [OAR 629-605-170(1)(c)]

☐ - Within 300 feet of a state or federally listed threatened or endangered wildlife resource site. [OAR 629-605-170(1)(d)]

******* N O T I C E *******

The State Forester has determined that the following items requiring your attention are located within or adjacent to your operation area:

☐ - Concerns ☐ - Resources ☐ - Water

See Unit Information on subsequent pages for details.

Operator:

Seneca Jones Timber Co, L P

P O Box 10265

Eugene, OR 97440

Phone: (541) 461-6245

Land owner:

Seneca Jones Timber Co, L P

P O Box 10265

Eugene, OR 97440

Phone: (541) 461-6245

Timber owner:

Phone:

Marvin D. Brown
State Forester

Dave Lorenz
District Forester

(Subscriber)

Notification: 09-50212 [78129181]

status: **Active**

Phone number: (541) 935-2283

End date: 12/31/2009

$$FP \stackrel{def}{=} L$$

FPA = H

No mass soil movement

Feet:

Estimated harvest: MBF

Activity: **Herbicide Application**

Methods: **Manual**

Brand name: **Forestry Garlon Methylated Seed Oil**

Carrier: **Water**

Additives: Milestone VM

App rate: 40 Gal Per Acre

Other information: CP3 Backpack Or Truck Mounted Spray

[illegible]

April 8, 2009

ODF West Lane Forest Protection District

Re: Amended Written Plan for 2009 Operations

Seneca Jones Timber Company herein submits a written plan for operations on Seneca's ownership in the West Lane Forest Protection District. In accordance with the Oregon Forest Practices Act, these operations shall provide equal or better protection for the environment while enhancing effectiveness of forest management operations and achievement of the desired future condition. This written plan is based on the following information:

Type of Operation: Manual and Roadside Herbicide Application
Area: **Seneca's Ownership in
West Lane Forest Protection District**
Reason for Plan: Operations within 100 feet of Type 'F' and 'D' streams
Information:

Multiple type 'F' and 'D' streams occur across the ownership of Seneca Jones Timber Company. These specific resource protection areas are delineated on the attached map. Seneca plans to apply herbicides within 100 feet of these protection areas. We will not directly apply herbicides within 10 feet of type N streams or any moving water. This will provide a buffer for any possible drift or error of application. This release operation will utilize 1% Garlon and 2% Surfactant Oil and 7oz/acre Milestone VM herbicides in a water solution for control of Scotch Broom.

The protection of these stream zones will be ensured by Seneca's continued dedication to the proper application of herbicides through the following practices. Two trained members of the Seneca timber staff will perform all applications done under this written plan. These weed control measures will be done strictly by hand utilizing an individual plant application method. Additionally, only Scotch Broom will be targeted in Riparian Management Zones. A 10-foot, no spray buffer, will be left on all fish bearing streams. Application will be limited to weather when roadside ditch lines are dry. All herbicide batching will be done at least 100 feet from any water source. Fresh water to be used in the batching process will not be taken from streams to further minimize the possibility of contamination. Prior to and during the application period the applicator will monitor weather conditions to assess risk and continued plan success. Following the successful application season, a map delineating the herbicide treatments will be available for review by ODF personnel. These stream zone protection measures are consistent with best management practices and will not affect any of the required components of these riparian management zones.

Scotch Broom, an invasive pest weed, has become a serious forest management problem in western Oregon. Scotch Broom will invade an area to the exclusion of all native plant species. The seed of Scotch Broom travels readily on forest roads where it gains a foothold in recently disturbed areas. This infestation is a threat to successful regeneration of conifer and native tree and plant species. These operations will be focused on eliminating plants in travel routes and adjacent timber. The control of Scotch Broom in these areas will slow and stop the spread of this noxious weed on Seneca property.

In closing we believe these measures will benefit both the environment and the operations of Seneca Jones Timber Company. If there are any concerns or more appropriate measures to be considered, please telephone our office at 541.461.6245. Otherwise, we will anticipate your approval of this measure and proceed as indicated during our operations.

Sincerely,

MIKE L. EMMONS

Mike Emmons
Forester

Oregon Department of Forestry
District: Western Lane

AUTO
Office: Veneta

Notification: 09-50322 [78129291]
County: Lane

Received by ODF on June 10, 2009 by mail

[X] - Operation notice. [X] - PDM permit.

* 15 DAY WAITING PERIOD REQUIRED *

T/S : West Lane Roadspray

WP REC'D - 6/10/09

14 Days 6/24/09

21 Days 7/1/09

Operator:

Land owner:

Timber owner:

Weyerhaeuser Co.

Weyerhaeuser Co.

Weyerhaeuser Co

P. O. Box 275

P. O. Box 275

P O Box 1819

Springfield, OR 97477

Springfield, OR 97477

Eugene, OR 97440

(541) 746-2511

(541) 746-2511

(541) 744-4600

Fire contact: Jeff Yost (541) 744-4600

Signed by: Jeff Yost

For: Land owner

Subscribers:

ext. 619

This is a countywide notification for Lane County within Western Lane District.

Department of Forestry

Notification: 09-50322 [78129291]

Unit: 1

Status: Active

Stewardship Forester: Unknown

Phone number: (541)

Start date: 6/29/2009

End date: 12/31/2009

Site conditions: Lake or Stream within 100 ft

Slope of 0% to 35%

No mass soil movement

FP = L

FPA = H

Acres:

Feet: 1584000

Estimated harvest: MBF

Activity: Herbicide Application

Methods: Ground

Brand name: Accord Concentrate Foresters MSM

Carrier: Water

Additives: MSO And Other Non Ionic Surfactants

App rate: None

Other information: Garlon 3A_Element 3A_Polaris

Sc	Twp	Rge	Government lot	N E				N W				S W				S E				Harv tax	Reg use
				n	n	s	s	n	n	s	s	n	n	s	s	n	n	s	s		
36	17S	06W	County Wide	e	w	w	e	e	w	w	e	e	w	w	e	e	w	w	e		WT1

Water Concern Information

Description	Classification	Rule
Water	Unknown class Mand written plan	170a

COPY



South Valley Timberlands
P.O. Box 1819
Eugene, OR 97440-1819
541-744-4600 (phone)
541-744-4688 (fax)

WRITTEN PLAN OF OPERATION FOR ROADSIDE HERBICIDE APPLICATION

Weyerhaeuser Company is planning roadside/road surface spray applications targeting broadleaf and/or herbaceous vegetation near protected resources. This letter is our submission of a written plan of operation for activities within 100 feet of protected resources. The plat submitted with the ODF notification shows the unit boundaries and resources to be protected. Chemical will not be mixed, handled or staged with 100 feet of protected resources.

No herbicide will be directly applied within 10 feet of the high water mark of any protected resource defined as F or D stream, lakes, significant wetlands and other areas of standing open water greater than one-quarter acre at the time of application. All application will be done in compliance with the Oregon Forest Practices Rules and label instructions.


Landowner will identify the above-protected resources with crew foreman prior to application by means of aerial photos, maps and/or ground visits to provide operator with adequate information to properly treat the area.

Operation Name: WEST LANE ROADS PRAY


Unit # N/A

Legal Description: VARIOUS

Stream & Classification S M + L, F + D + UNKNOWN



Sincerely,


Jeff Yost, Forester
South Valley Area

6/8/09

Operator

Date

Forest Practices Forester

Date



STEWARDSHIP IN FORESTRY

NOTIFICATION OF OPERATION/APPLICATION FOR PERMIT

STATE OF OREGON

DEPARTMENT OF FORESTRY

DEPARTMENT OF REVENUE



Notification Number:

09-80322

OP

TD

LO

Geographic Area:

Date Received:

Time:

Initials:

District:

Office:

Correction:

OREGON
WE

FORESTRY
DISTRICT

FILING THIS NOTIFICATION DOES NOT GRANT PERMISSION TO REMOVE FOREST PRODUCTS! FIRST OBTAIN PERMISSION FROM THE LANDOWNER AND TIMBER OWNER.

ON-SITE INSPECTIONS MAY BE CONDUCTED BY THE STATE FORESTER/FOREST PRACTICES FORESTER TO ENSURE COMPLIANCE WITH ALL THE LAWS AND RULES GOVERNING FIRE PROTECTION AND FOREST PRACTICES ON PRIVATE LAND.

1. COUNTY Write in one county name:

LANE

2. NOTICE AND PERMIT TYPE

Check Appropriate Boxes (2A, 2B, and/or 2C).

<input checked="" type="checkbox"/>	2A
<input checked="" type="checkbox"/>	2B
<input checked="" type="checkbox"/>	2C

NOTICE TO THE STATE FORESTER THAT OPERATION WILL BE CONDUCTED ON LANDS DESCRIBED ON REVERSE (ORS 527.670).

APPLICATION FOR PERMIT TO OPERATE POWER DRIVEN MACHINERY (ORS 477.625).

NOTICE TO THE STATE FORESTER AND THE DEPARTMENT OF REVENUE OF THE INTENT TO HARVEST TIMBER (ORS 321.550).

3. REPRESENTATIVE:

PLEASE PRINT! Person to be contacted in case of Fire Emergency (Designated Representative).

Area Code & Phone No.

JEFF YOST

541-744-4600

4. Timber Sale Name and/or Number:

WEST LANE ROADSPRAY

CHECK ONE SHADED BOX BELOW TO INDICATE WHO FILLED OUT THE APPLICATION.

5. OPERATOR

ATTENTION: If you are conducting timber harvesting or road construction within 100 feet of overhead or underground utility lines, call the Oregon Utility Notification Center at 1 800 332-2344. Request that the owner of the line be notified, and record the number issued to you by the Oregon Utility Notification Center here:

Name

Business Name

Mailing Address - Street Address

City, State and Zip Code

EUGENE, OR

97440

Area Code & Phone No.

541-744-4600

6. LANDOWNER

Timber harvesting may result in a tree planting requirement on the landowner. The landowner has the responsibility to reforest if the harvest results in an understocked condition. Call a Department of Forestry office for more information.

For activities or operations within an urban growth boundary, the applicant is advised to contact the appropriate local government regarding land use regulations which may apply to the future use or development of this site.

Name

Business Name

Mailing Address - Street Address

City, State and Zip Code

EUGENE, OR

97440

Area Code & Phone No.

541-744-4600

7. WESTERN OREGON
PRIVATE LAND
ONLY

None

Part

All

Is any timber being harvested certified under the Western

Oregon Small Tract (WOSTOT) program? If you have checked "Part" or "All" please list the number in the "WOSTOT" Certificate Number box to the right.

WOSTOT Certificate #

8. TIMBER OWNER AND TAX PAYER

You are required to provide a Social Security number OR Tax payer Identification number by the Oregon Department of Revenue's statute ORS 321.015. The Social Security number will be used ONLY for the purpose of identifying you to the Department of Revenue for the collection of Timber Tax.

Name

Business Name

Mailing Address - Street Address

City, State and Zip Code

Area Code & Phone No.

Timber Owner Employer Identification Number

Or

Social Security Number

Please describe the intent of the operation, and any other information that may be relevant to the Forest Practices Forester.

APPLICANT REMARKS:

SEE ATTACHED WRITTEN
PLAN

COPY

[illegible]

State of Oregon
Department of Forestry / Department of Revenue
Notification number: 2009-781-50360 [78129329]

Attached is the processed information from the Notification of Operation and/or Application for Permits.

Please review this information and retain for future reference.

[X] - Notice is given to the State Forester that an operation will be conducted on the lands described herein (ORS 527.670).

This is a County Wide Application for Lane County within ODF Western Lane Districts boundary

I. WHERE TIMBER HARVESTING IS PART OF THE PROPOSED OPERATION:

A. NOTICE TO TIMBER OWNER: Party owning the harvested timber at the point it is first measured is shown in the section marked TIMBER OWNER and is responsible for payment of Oregon timber taxes.

B. NOTICE TO LAND OWNER: Party shown in the section marked LAND OWNER is responsible for reforestation of the site if so required.

District: **Western Lane**
Office: **Veneta**

County: **Lane**
WOSTOT:

Received by ODF on June 24, 2009 by mail

15 DAY WAITING PERIOD REQUIRED

II. WRITTEN PLANS:

[] - A WRITTEN PLAN may be required before certain activities can commence on the Operation.

A WRITTEN PLAN may be required for the situations indicated by an **[X]** below. A WRITTEN PLAN must be submitted or a WRITTEN WAIVER must be obtained from the State Forester before any portion of the operation may commence.

[] - Within 100 feet of a large lake or Type F or Type D stream.
[OAR 629-605-170(1)(a)]

[] - Within 300 feet of a wildlife resource site listed in the 1984 ODF/ODFW Cooperative Agreement. [OAR 629-605-170(1)(b)]

[] - Within 300 feet of any resource identified in the Divisions 645 or 665 of the administrative rules. [OAR 629-605-170(1)(c)]

[] - Within 300 feet of a state or federally listed threatened or endangered wildlife resource site. [OAR 629-605-170(1)(d)]

Please contact the Oregon Department of Forestry forester named on the Unit Information sheet for further information on requirements that may be necessary to meet before any activity/operation begins.

Signed by **Antonio Birrueta** - representing the Operator.

******* NOTICE *******

The State Forester has determined that the following items requiring your attention are located within or adjacent to your operation area:

[] - Concerns **[]** - Resources **[]** - Water

See Unit Information on subsequent pages for details.

Operator:
Antonio Birrueta
Birrueta Ref Inc
2389 Sleiver Road SE
Jefferson, OR 97352
Phone: (503) 540-8768

Land owner:

BLM (Eugene)
P. O. Box 10226
Eugene, OR 97440
Phone: 683-6600

Timber owner:

Phone:

(Subscriber)

Marvin D. Brown
State Forester

Dave Lorenz
District Forester

Notification: 09-50360 [78129329]

Status: **Active**

Phone number: **(541)**

End date: **11/30/2009**

$$\mathbf{FP} = \mathbf{L}$$


FPA = L

Estimated harvest: MBF

Weed Control

Machete

Sc	Twp	Rge	Government lot	N E				N W				S W				S E				Harv tax	Reg use
				n	n	s	s	n	n	s	s	n	n	s	s	n	n	s	s		
36	17S	06W	County Wide	e	w	w	e	e	w	w	e	e	w	w	e	e	w	w	e		
																			X		WT1



Feet
 2,000 1,000 0 2,000



Invasive Weed Removal
Contract L07PC90208
Item 3 Scotch Broom
2009

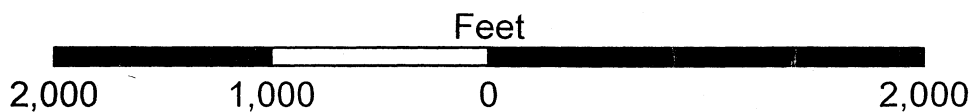
T.19S.,R.6W.
 Sec. 19

KEY REQUIRED: NO

U.S. DEPARTMENT OF THE INTERIOR
 BUREAU OF LAND MANAGEMENT
 EUGENE DISTRICT - EUGENE, OREGON
 UPPER WILLAMETTE RESOURCE AREA

Legend

High Concentration- mi - .77
 Medium Concentration- mi - .46
 Low Concentration- mi - .79



Invasive Weed Removal
Contract L07PC90208
Item 3 Scotch Broom
2009




T.19S.,R.6W.
 Sec. 33

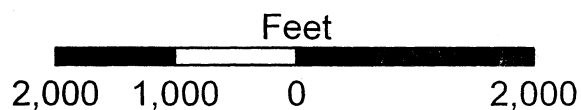
KEY REQUIRED: NO

U.S. DEPARTMENT OF THE INTERIOR


BUREAU OF LAND MANAGEMENT
 EUGENE DISTRICT - EUGENE, OREGON
 UPPER WILLAMETTE RESOURCE AREA

Legend

-  High Concentration- mi-.10
-  Medium Concentration- mi-0.0
-  Low Concentration- mi-1.59



Low Knapweed- mi-1.02
High- Scotch Broom- mi-.00
Medium-Scotch Broom- mi-0.23
Low-Scotch Broom- mi-2.49



Feet
 1,750 875 0 1,750



Invasive Weed Removal

Contract L07PC90208

Item 3 Scotch Broom

Item 4 Knapweed

2009

T.15S.,R.6W.

Sec. 19, 21, 29

KEY REQUIRED: NO

U.S. DEPARTMENT OF THE INTERIOR

BUREAU OF LAND MANAGEMENT

EUGENE DISTRICT - EUGENE, OREGON

UPPER WILLAMETTE RESOURCE AREA


Legend

Low Scotch Broom- mi-0.30

High- Knapweed- mi-.00

Medium-Knapweed- mi-0.00

Low-Knapweed- mi-3.71



Feet
 2,000 1,000 0 2,000



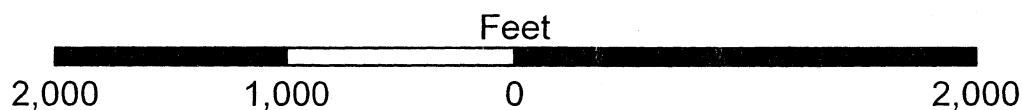
Invasive Weed Removal
Contract L07PC90208
Item 4 Kapweed
2009

T.15S.,R.7&6W.
 Sec. 19, 24, 26
 KEY REQUIRED: NO


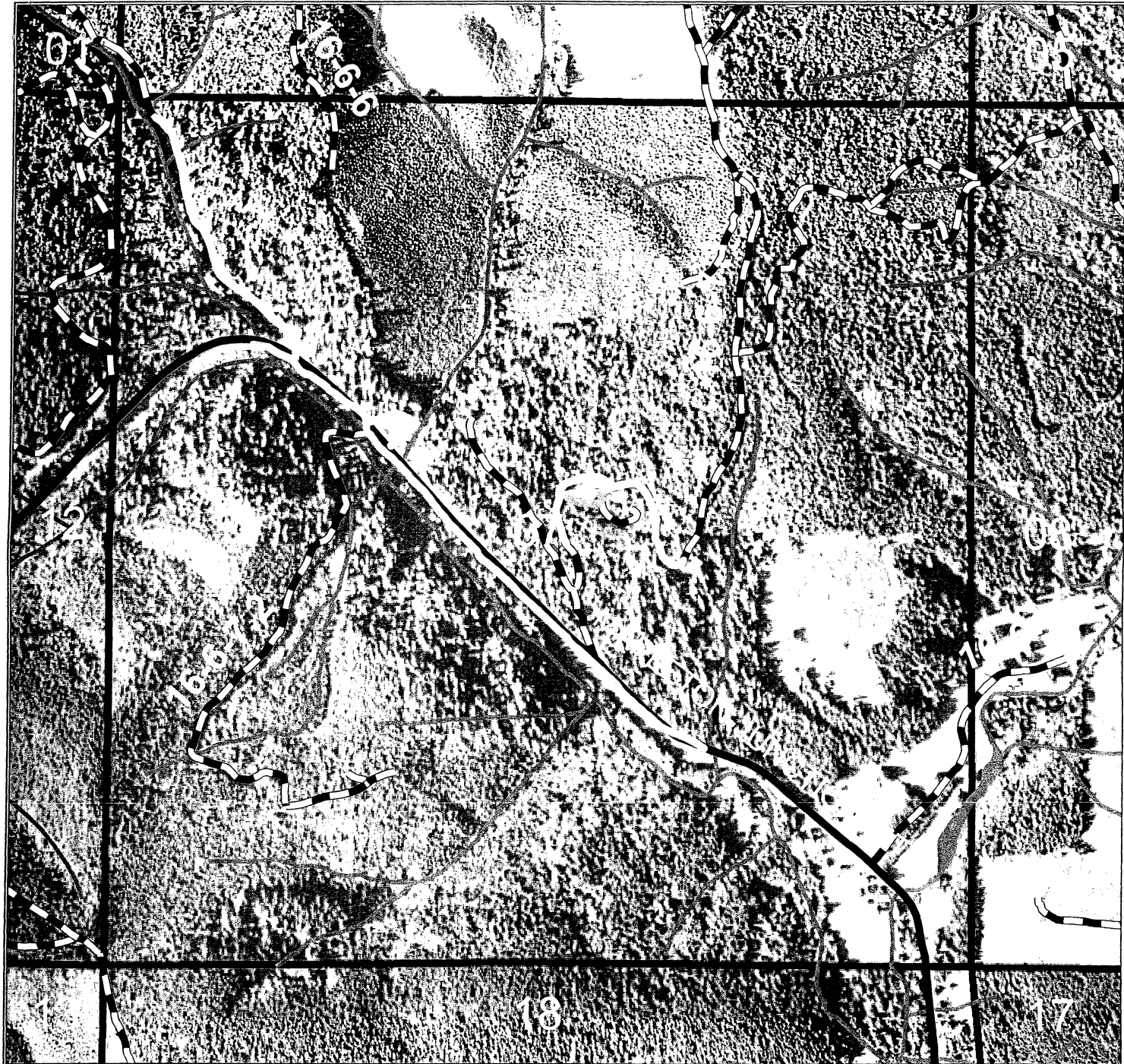
U.S. DEPARTMENT OF THE INTERIOR
 BUREAU OF LAND MANAGEMENT
 EUGENE DISTRICT - EUGENE, OREGON
 UPPER WILLAMETTE RESOURCE AREA

Legend

- High- Knapweed- mi-.41
- Medium-Knapweed- mi-0.26
- Low-Knapweed- mi-2.20



Low-Knapweed- mi-2.84



Invasive Weed Removal

Contract L07PC90208

**Item 4 Knapweed
2009**

T.16S.,R.6W.

Sec. 07

KEY REQUIRED: NO

U.S. DEPARTMENT OF THE INTERIOR

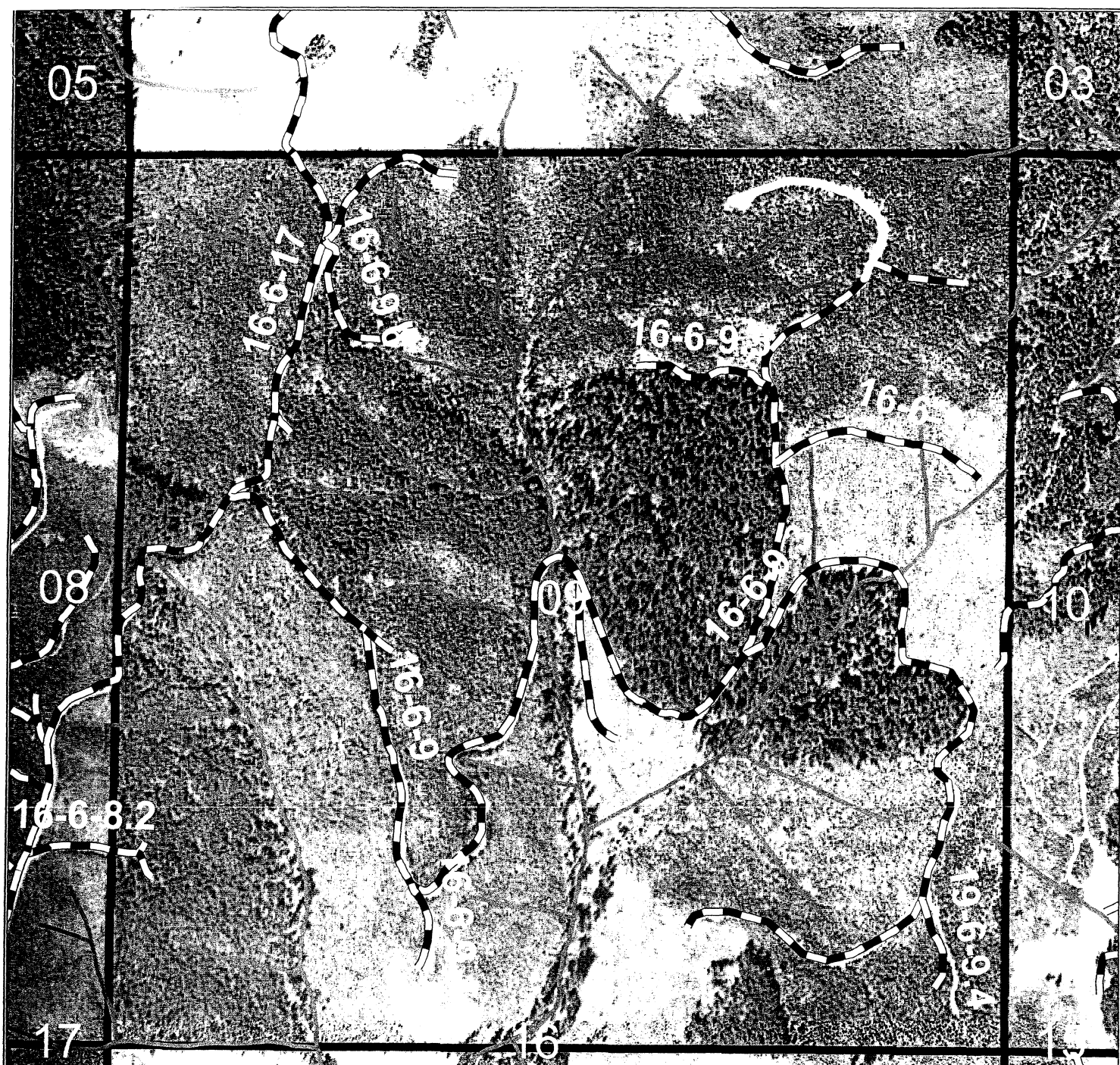
BUREAU OF LAND MANAGEMENT
EUGENE DISTRICT - EUGENE, OREGON
UPPER WILLAMETTE RESOURCE AREA

Legend

High- Knapweed- mi-0.05

Medium-Knapweed- mi-0.72

Low-Knapweed- mi-0.77



Invasive Weed Removal

Contract L07PC90208

Item 4 Knapweed

2009

T.16S.,R.6W.

Sec. 09

KEY REQUIRED: NO

U.S. DEPARTMENT OF THE INTERIOR

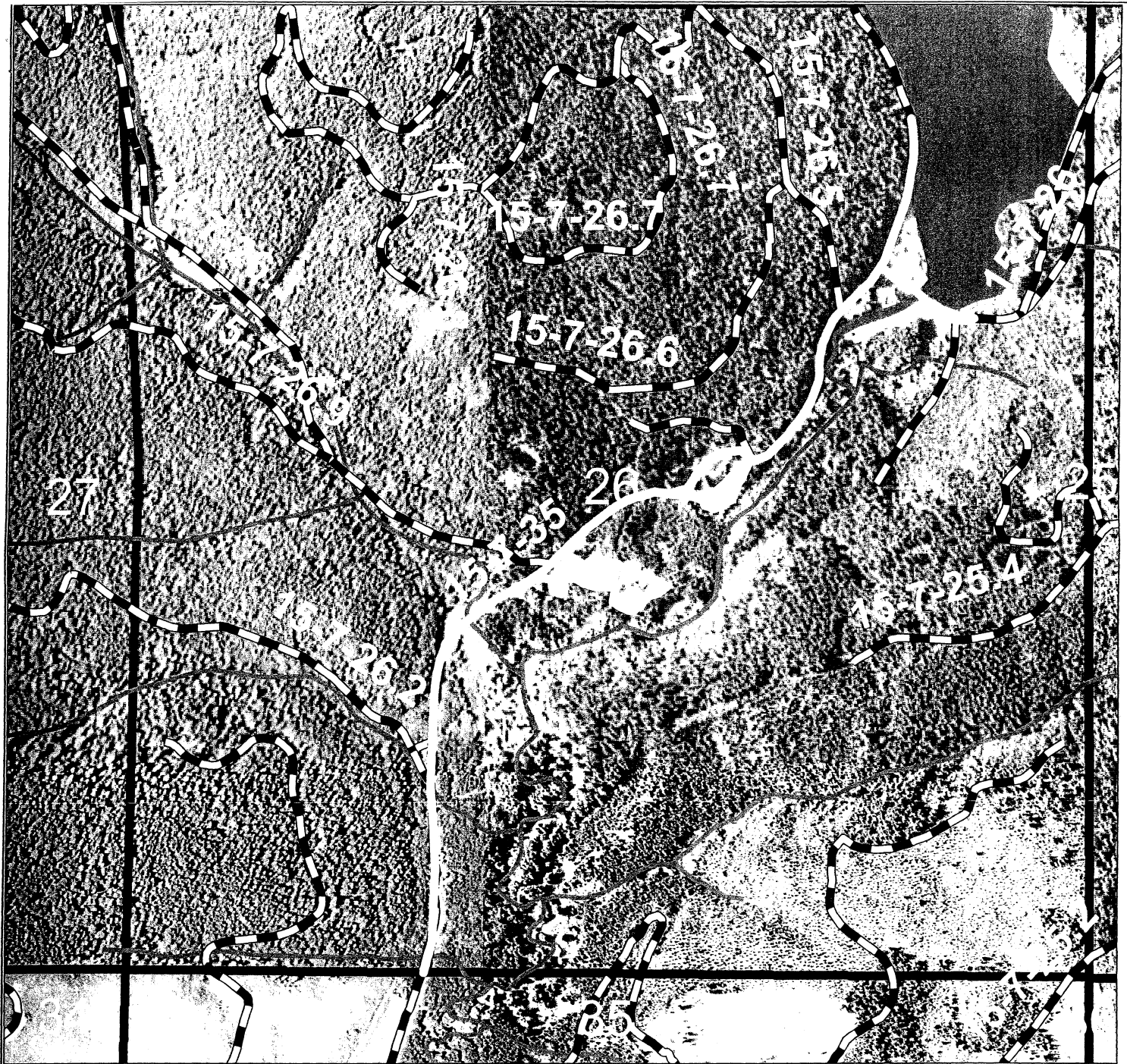
BUREAU OF LAND MANAGEMENT
EUGENE DISTRICT - EUGENE, OREGON
UPPER WILLAMETTE RESOURCE AREA

Legend

High- Knapweed- mi-0.00

Medium-Knapweed- mi-0.00

Low-Knapweed- mi-0.25



Feet
2,000 1,000 0 2,000



Invasive Weed Removal
Contract L07PC90208
Item 4 Knapweed
2009

T.15S.,R.7W.
Sec. 26


KEY REQUIRED: NO

U.S. DEPARTMENT OF THE INTERIOR

BUREAU OF LAND MANAGEMENT
EUGENE DISTRICT - EUGENE, OREGON
UPPER WILLAMETTE RESOURCE AREA

Legend

High- Knapweed- mi-0.00
Medium-Knapweed- mi-0.00
Low-Knapweed- mi-1.83



Feet
 2,000 1,000 0 2,000



Invasive Weed Removal

Contract L07PC90208

Item 4 Knapweed

2009

T.16&15S.,R.7W.

Sec. 03, 34


KEY REQUIRED: YES

U.S. DEPARTMENT OF THE INTERIOR

BUREAU OF LAND MANAGEMENT
 EUGENE DISTRICT - EUGENE, OREGON
 UPPER WILLAMETTE RESOURCE AREA

Legend

- High- Knapweed- mi-0.00
- Medium-Knapweed- mi-0.08
- Low-Knapweed- mi-0.77



Invasive Weed Removal

Contract L07PC90208

Item 4 Knapweed

2009

T.15S.,R.7W.

Sec. 33

KEY REQUIRED: YES

U.S. DEPARTMENT OF THE INTERIOR

BUREAU OF LAND MANAGEMENT
EUGENE DISTRICT - EUGENE, OREGON
UPPER WILLAMETTE RESOURCE AREA

Legend



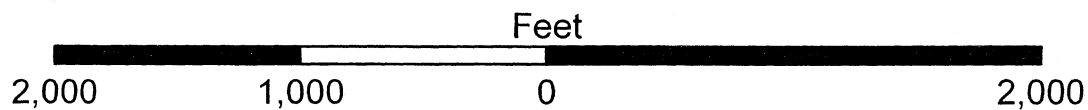
High- Knapweed- mi-0.00



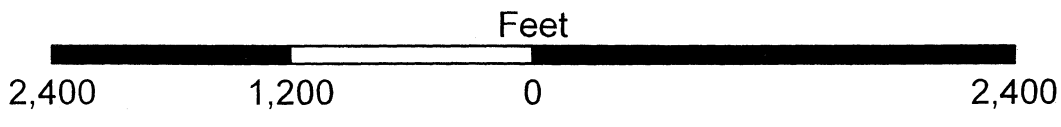
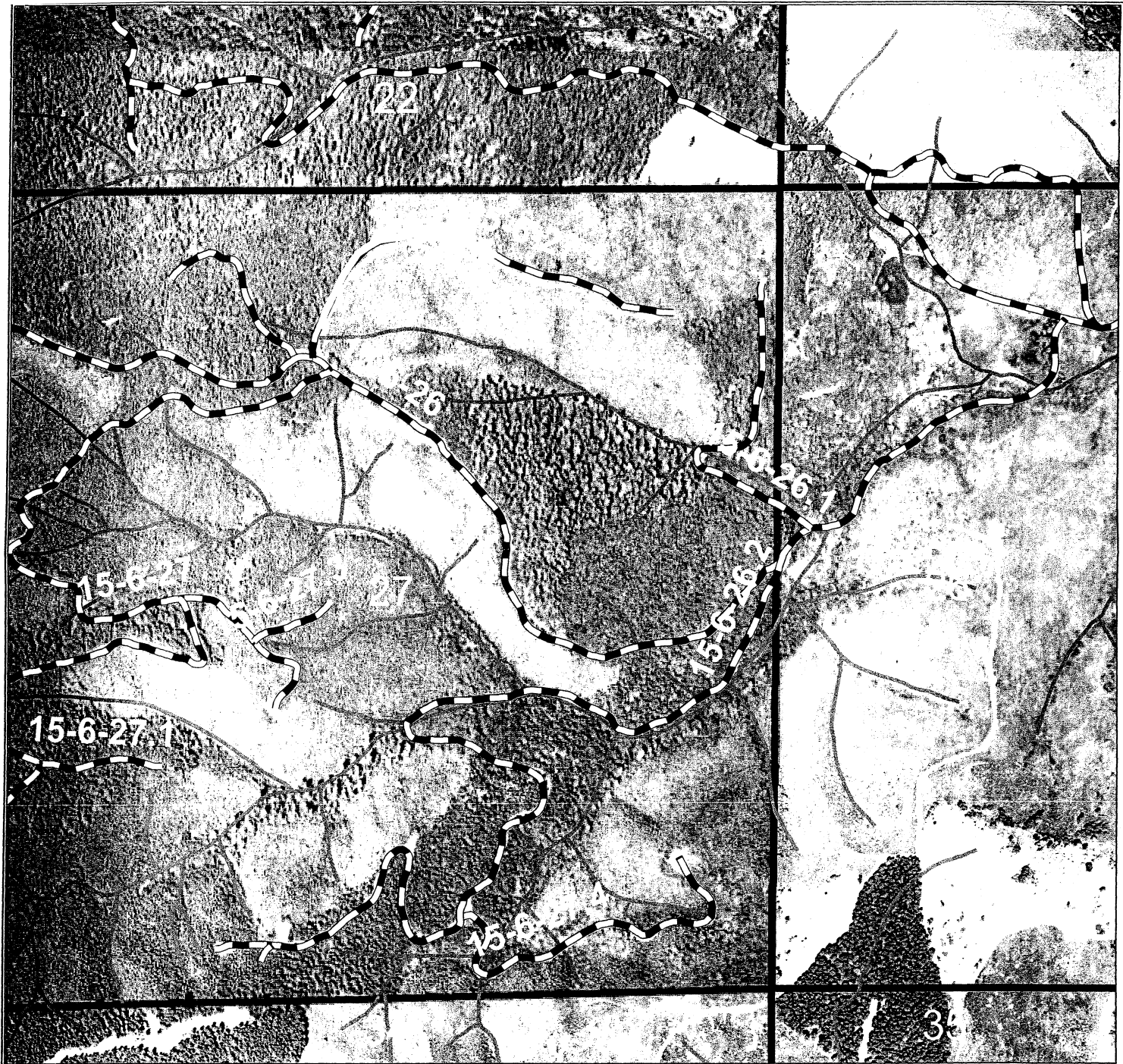
Medium-Knapweed- mi-0.00



Low-Knapweed- mi-0.38



High- Knapweed- mi-0.00
Medium-Knapweed- mi-0.00
Low-Knapweed- mi-0.49



Invasive Weed Removal
Contract L07PC90208
Item 4 Knapweed
2009

T.15S.,R.6W.
 Sec. 27

KEY REQUIRED: NO

U.S. DEPARTMENT OF THE INTERIOR

BUREAU OF LAND MANAGEMENT
 EUGENE DISTRICT - EUGENE, OREGON
 UPPER WILLAMETTE RESOURCE AREA

Legend

- High- Knapweed- mi-0.00
- Medium-Knapweed- mi-0.00
- Low-Knapweed- mi-0.28



Feet
2,600 1,300 0 2,600



Invasive Weed Removal

Contract L07PC90208
Item 3 Scotch Broom
2009

T.20S.,R.6W.
Sec. 03


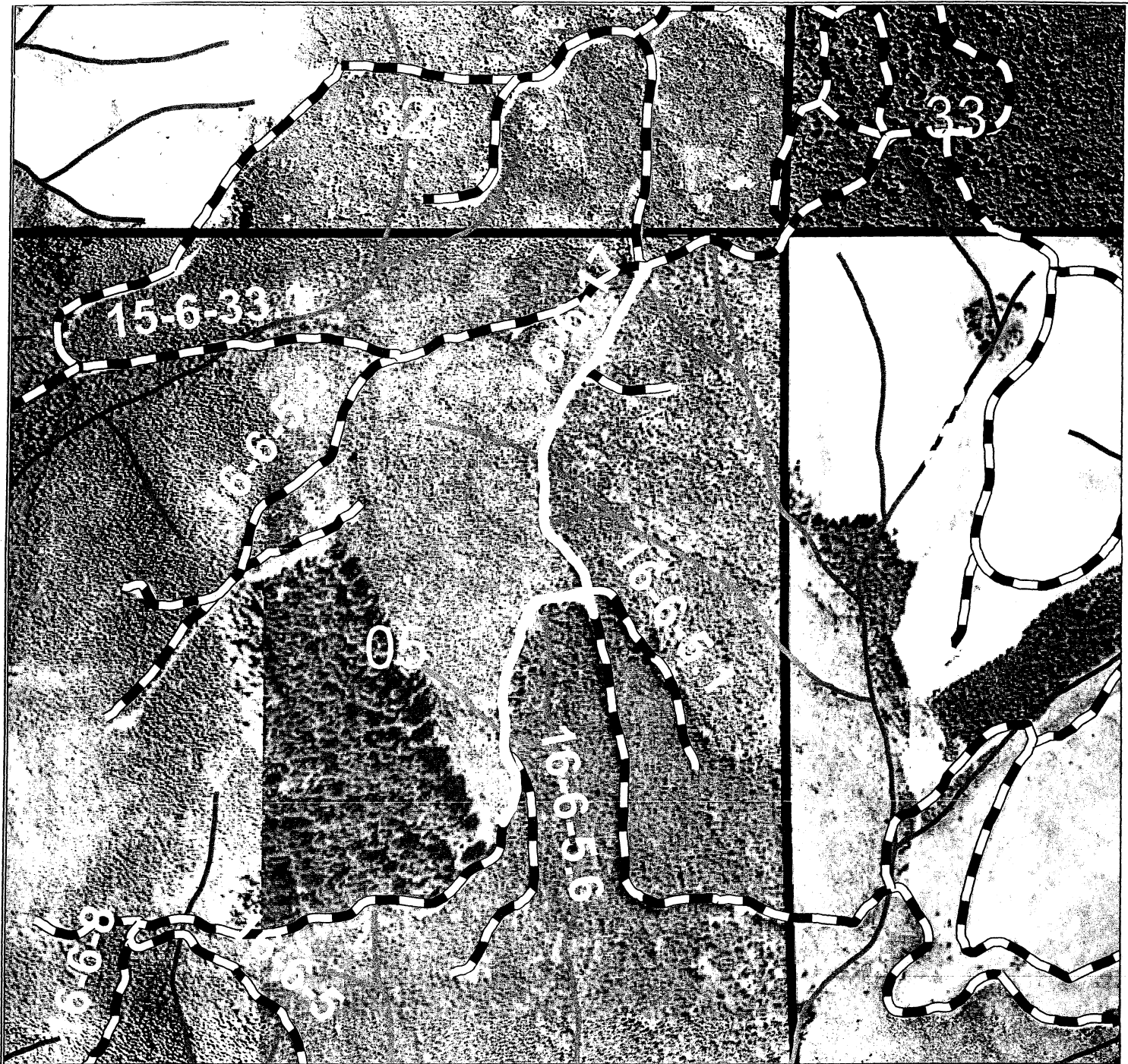
KEY REQUIRED: NO

U.S. DEPARTMENT OF THE INTERIOR

BUREAU OF LAND MANAGEMENT
EUGENE DISTRICT - EUGENE, OREGON
UPPER WILLAMETTE RESOURCE AREA

Legend

High- Knapweed- mi-0.00
Medium-Knapweed- mi-0.00
Low-Knapweed- mi-1.89



Invasive Weed Removal

Contract L07PC90208

Item 4 Knapweed

2009

T.16S.,R.6W.

Sec. 05

KEY REQUIRED: NO

U.S. DEPARTMENT OF THE INTERIOR

BUREAU OF LAND MANAGEMENT
EUGENE DISTRICT - EUGENE, OREGON
UPPER WILLAMETTE RESOURCE AREA

Legend

High- Knapweed- mi-0.00

Medium-Knapweed- mi-0.00

Low-Knapweed- mi-0.62

State of Oregon
Department of Forestry / Department of Revenue
Notification number: 2009-781-50427 [78129396] Triangle Lake Aerial

* REPRINT *
* Edited *

Attached is the processed information from the Notification of Operation and/or Application for Permits.

Please review this information and retain for future reference.

☒ - Notice is given to the State Forester that an operation will be conducted on the lands described herein (ORS 527.670).

☒ - A permit to operate power driven machinery is issued for the lands described herein (ORS 477.625)

Chemical Application: Accord XRT_Accord Conc_Oust XP_Oust Extra_Chopper_Escort_Arsenal_Garlon 3A_4_Garlon XRT
Ultra_Transline_Cleanslate_Tahoe_Activator 90_Induce_Support_MSO_silicone adjuvants_water

I. WHERE TIMBER HARVESTING IS PART OF THE PROPOSED OPERATION:

District: **Western Lane**
Office: **Veneta**

A. NOTICE TO TIMBER OWNER: Party owning the harvested timber at the point it is first measured is shown in the section marked TIMBER OWNER and is responsible for payment of Oregon timber taxes.

County: **Lane**
WOSTOT:

B. NOTICE TO LAND OWNER: Party shown in the section marked LAND OWNER is responsible for reforestation of the site if so required.

Received by ODF on July 21, 2009 at 1608

15 DAY WAITING PERIOD REQUIRED

II. WRITTEN PLANS:

☐ - A WRITTEN PLAN may be required before certain activities can commence on the Operation.

A WRITTEN PLAN may be required for the situations indicated by an ☒ below. A WRITTEN PLAN must be submitted or a WRITTEN WAIVER must be obtained from the State Forester before any portion of the operation may commence.

☒ - Within 100 feet of a large lake or Type F or Type D stream.
[OAR 629-605-170(1)(a)]

☐ - Within 300 feet of a wildlife resource site listed in the 1984 ODF/ODFW Cooperative Agreement. [OAR 629-605-170(1)(b)]

☐ - Within 300 feet of any resource identified in the Divisions 645 or 665 of the administrative rules. [OAR 629-605-170(1)(c)]

☐ - Within 300 feet of a state or federally listed threatened or endangered wildlife resource site. [OAR 629-605-170(1)(d)]

******* NOTICE *******

The State Forester has determined that the following items requiring your attention are located within or adjacent to your operation area:

☐ - Concerns ☒ - Resources ☒ - Water

See Unit Information on subsequent pages for details.

Operator:

Weyerhaeuser Co
P O Box 1819
Eugene, OR 97440
Phone: (541) 744-4600

Land owner:

Weyerhaeuser Co
P O Box 1819
Eugene, OR 97440
Phone: (541) 744-4600

Timber owner:

Weyerhaeuser Co
P O Box 1819
Eugene, OR 97440
Phone: (541) 744-4600

Marvin D. Brown
State Forester

Dave Lorenz
District Forester

Please contact the Oregon Department of Forestry forester named on the Unit Information sheet for further information on requirements that may be necessary to meet before any activity/operation begins.

Signed by **Willie Bronson** - representing the Land owner.

(Subscriber)

Unit: 1

Status: Active

Stewardship Forester: Paul Clements

Phone number: (541) 935-2283

Start date: 8/11/2009

End date: 12/31/2009

Site conditions: Lake or Stream within 100 ft
 Slope greater 65%
 No mass soil movement

FP = L

FPA = H

Acres: 99

Feet:

Estimated harvest: MBF

Activity: Herbicide Application

Methods: Aerial

Brand name: See Comments Section

Carrier: None

Additives: None

App rate: None

Sc	Twp	Rge	Government lot	N E				N W				S W				S E				Harv tax	Reg use
				n e	n w	s w	s e	n e	n w	s w	s e	n e	n w	s w	s e	n e	n w	s w	s e		
34	15S	08W		X	X	X	X									X			X		WT1

Water Concern Information

Description

Classification

Rule

Lobster Creek Tribs

Unknown class

Unit: 2

Status: Active

Stewardship Forester: Paul Clements

Phone number: (541) 935-2283

Start date: 8/11/2009

End date: 12/31/2009

Site conditions: Lake or Stream within 100 ft

FP = L

Slope of 35% to 65%

No mass soil movement

FPA = H

Acres: 47

Feet:

Estimated harvest: MBF

Activity: Herbicide Application

Methods: Aerial

Brand name: See Comments Section

Carrier: None

Additives: None

App rate: None

Sc	Twp	Rge	Government lot	N E				N W				S W				S E				Harv tax	Reg use
				n e	n w	s w	s e	n e	n w	s w	s e	n e	n w	s w	s e	n e	n w	s w	s e		
14	16S	07W		X	X	X	X					X					X				WT1

Water Concern Information

Description

Classification

Rule

Conrad Creek Tribs

Unknown class

Unit: 3

Status: Active

Stewardship Forester: Paul Clements

Phone number: (541) 935-2283

Start date: 8/11/2009

End date: 12/31/2009

Site conditions: Lake or Stream within 100 ft

FP = L

Slope of 35% to 65%

No mass soil movement

FPA = H

Acres: 42

Feet:

Estimated harvest: MBF

Activity: Herbicide Application

Methods: Aerial

Brand name: See Comments Section

Carrier: None

Additives: None

App rate: None

Sc	Twp	Rge	Government lot	N E				N W				S W				S E				Harv tax	Reg use
				n e	n w	s w	s e	n e	n w	s w	s e	n e	n w	s w	s e	n e	n w	s w	s e		
20	16S	07W																			
28	16S	07W							X									X	X		WT1 WT1

Water Concern Information

Description

Classification

Rule

North Fork Fish Creek

Unknown class

Unit: 4Status: **Active**Stewardship Forester: **Paul Clements**Phone number: **(541) 935-2283**Start date: **8/11/2009**End date: **12/31/2009**

Site conditions: **Lake or Stream within 100 ft**
Slope greater 65%
No mass soil movement

FP = L

FPA = H

Acres: **21**

Feet:

Estimated harvest: MBF

Activity: **Herbicide Application**Methods: **Aerial**Brand name: **See Comments Section**Carrier: **None**Additives: **None**App rate: **None**

Sc	Twp	Rge	Government lot	N E				N W				S W				S E				Harv tax	Reg use
				n	n	s	s	n	n	s	s	n	n	s	s	n	n	s	s		
26	16S	07W		X	X																WT1

Water Concern Information

Description	Classification	Rule
Fish Creek Tribs	Unknown class	

Protected Resources Information

Code	Description	Comment	Rule
NSO	Northern Spotted Owl Site	May require written plan	210

Unit: 5

Status: Active

Stewardship Forester: Paul Clements

Phone number: (541) 935-2283

Start date: 8/11/2009

End date: 12/31/2009

Site conditions: Lake or Stream within 100 ft

FP = L

Slope of 35% to 65%

No mass soil movement

FPA = H

Acres: 17

Feet:

Estimated harvest: MBF

Activity: Herbicide Application

Methods: Aerial

Brand name: See Comments Section

Carrier: None

Additives: None

App rate: None

Sc	Twp	Rge	Government lot	N E				N W				S W				S E				Harv	Reg
				n	n	s	s	n	n	s	s	n	n	s	s	n	n	s	s	tax	use
				e	w	w	e	e	w	w	e	e	w	w	e	e	w	w	e		
26	17S	07W					X														WT1

Water Concern Information

Description	Classification	Rule
Hayes Creek	F str-sm N str-sm Unknown class Mand written plan	170a

Protected Resources Information

Code	Description	Comment	Rule
NSO	Northern Spotted Owl Site	May require written plan	210

Unit: 6

Status: Active

Stewardship Forester: Paul Clements

Phone number: (541) 935-2283

Start date: 8/11/2009 End date: 12/31/2009

Site conditions: Lake or Stream within 100 ft
 Slope of 35% to 65%
 No mass soil movement

FP = L

FPA = H

Acres: 27

Feet:

Estimated harvest: MBF

Activity: Herbicide Application

Methods: Aerial

Brand name: See Comments Section

Carrier: None

Additives: None

App rate: None

Sc	Twp	Rge	Government lot	N E				N W				S W				S E				Harv tax	Reg use
				n e	n w	s w	s e	n e	n w	s w	s e	n e	n w	s w	s e	n e	n w	s w	s e		
26	16S	07W		X	X	X	X														WT1

Water Concern Information

Description

Classification

Rule

Hayes Creek

N str-sm

Protected Resources Information

Code Description

Comment

Rule

NSO Northern Spotted Owl Site

May require written plan

210

Unit: 7

Status: Active

Stewardship Forester: Paul Clements

Phone number: (541) 935-2283

Start date: 8/11/2009

End date: 12/31/2009

Site conditions: Lake or Stream within 100 ft

FP = L

Slope of 35% to 65%

No mass soil movement

FPA = H

Acres: 48

Feet:

Estimated harvest: MBF

Activity: Herbicide Application

Methods: Aerial

Brand name: See Comments Section

Carrier: None

Additives: None

App rate: None

Sc	Twp	Rge	Government lot	N E				N W				S W				S E				Harv tax	Reg use
				n e	n w	s w	s e	n e	n w	s w	s e	n e	n w	s w	s e	n e	n w	s w	s e		
28	16S	07W										X			X	X	X				WT1

Water Concern Information

Description

Classification

Rule

Fish Creek Tribs

Unknown class

Protected Resources Information

Code Description

Comment

Rule

NSO Northern Spotted Owl Site

May require written plan

210

Unit: 8

Status: Active

Stewardship Forester: Paul Clements

Phone number: (541) 935-2283

Start date: 8/11/2009

End date: 12/31/2009

Site conditions: Lake or Stream within 100 ft

Slope greater 65%

No mass soil movement

FP = L

FPA = H

Acres: 54

Feet:

Estimated harvest: MBF

Activity: Herbicide Application

Methods: Aerial

Brand name: See Comments Section

Carrier: None

Additives: None

App rate: None

Sc	Twp	Rge	Government lot	N E				N W				S W				S E				Harv tax	Reg use
				n	n	s	s	n	n	s	s	n	n	s	s	n	n	s	s		
28	16S	07W		e	w	w	e	e	w	w	e	e	w	w	e	e	w	w	e		WT1

Water Concern Information

Description	Classification	Rule
North Fork Fish Creek	F str-med Unknown class Mand written plan	170a

Unit: 9

Status: Active

Stewardship Forester: Paul Clements

Phone number: (541) 935-2283

Start date: 8/11/2009 End date: 12/31/2009

Site conditions: Lake or Stream within 100 ft
 Slope of 35% to 65%
 No mass soil movement

FP = L

FPA = H

Acres: 102

Feet:

Estimated harvest: MBF

Activity: Herbicide Application

Methods: Aerial

Brand name: See Comments Section

Carrier: None

Additives: None

App rate: None

Sc	Twp	Rge	Government lot	N E				N W				S W				S E				Harv tax	Reg use
				n	n	s	s	n	n	s	s	n	n	s	s	n	n	s	s		
				e	w	w	e	e	w	w	e	e	w	w	e	e	w	w	e		
36	16S	07W										X	X	X	X						WT1

Water Concern Information

Description

Classification

Rule

Poodle Creek

Unknown class

Unit: 10

Status: Active

Stewardship Forester: Paul Clements

Phone number: (541) 935-2283

Start date: 8/11/2009

End date: 12/31/2009

Site conditions: Lake or Stream within 100 ft

Slope of 35% to 65%

No mass soil movement

FP = L

FPA = H

Acres: 32

Feet:

Estimated harvest: MBF

Activity: Herbicide Application

Methods: Aerial

Brand name: See Comments Section

Carrier: None

Additives: None

App rate: None

Sc	Twp	Rge	Government lot	N E				N W				S W				S E				Harv tax	Reg use
				n	n	s	s	n	n	s	s	n	n	s	s	n	n	s	s		
e	w	w	e	e	w	w	e	e	w	w	e	e	w	w	e	e	w	w	e		
36	16S	08W										X			X			X			WT1

Water Concern Information

Description	Classification	Rule
Lake Creek	N str-sm Unknown class	

Unit: 11

Status: Active

Stewardship Forester: Paul Clements

Phone number: (541) 935-2283

Start date: 8/11/2009

End date: 12/31/2009

Site conditions: Lake or Stream within 100 ft

FP = L

Slope of 35% to 65%

No mass soil movement

FPA = H

Acres: 46

Feet:

Estimated harvest: MBF

Activity: Herbicide Application

Methods: Aerial

Brand name: See Comments Section

Carrier: None

Additives: None

App rate: None

Sc	Twp	Rge	Government lot	N E				N W				S W				S E				Harv	Reg
				n	n	s	s	n	n	s	s	n	n	s	s	n	n	s	s	tax	use
				e	w	w	e	e	w	w	e	e	w	w	e	e	w	w	e		
12	17S	07W				X				X											WT1

Water Concern Information

Description

Classification

Rule

Long Tom River Tribs

Unknown class

Unit: 12

Status: Active

Stewardship Forester: Paul Clements

Phone number: (541) 935-2283

Start date: 8/11/2009

End date: 12/31/2009

Site conditions: Lake or Stream within 100 ft

FP = L

Slope of 35% to 65%

No mass soil movement

FPA = H

Acres: 80

Feet:

Estimated harvest: MBF

Activity: Herbicide Application

Methods: Aerial

Brand name: See Comments Section

Carrier: None

Additives: None

App rate: None

Sc	Twp	Rge	Government lot	N E				N W				S W				S E				Harv tax	Reg use
				n	n	s	s	n	n	s	s	n	n	s	s	n	n	s	s		
02	17S	08W		e	w	w	e	e	w	w	e	e	w	w	e	e	w	w	e		WT1

Water Concern Information

Description

Classification

Rule

Lake Creek

F str-dom use Unknown class Mand written plan

170a

Unit: 13

Status: Active

Stewardship Forester: Paul Clements

Phone number: (541) 935-2283

Start date: 8/11/2009

End date: 12/31/2009

Site conditions: Lake or Stream within 100 ft
 Slope of 35% to 65%
 No mass soil movement

FP = L

FPA = H

Acres: 57

Feet:

Estimated harvest: MBF

Activity: Herbicide Application

Methods: Aerial

Brand name: See Comments Section

Carrier: None

Additives: None

App rate: None

Sc	Twp	Rge	Government lot	N E				N W				S W				S E				Harv tax	Reg use
				n e	n w	s w	s e	n e	n w	s w	s e	n e	n w	s w	s e	n e	n w	s w	s e		
08	20S	04W																			
17	20S	04W		X															X		WT1 WT1

Water Concern Information

Description

Classification

Rule

Crow Creek

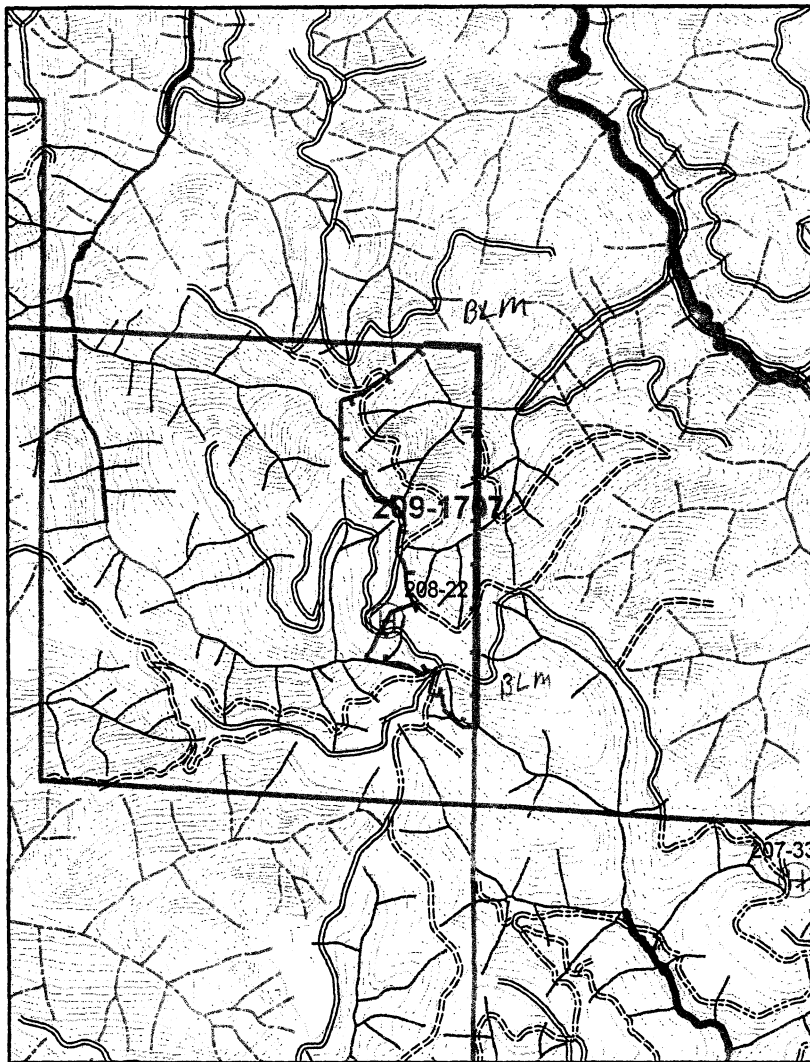
N str-sm

Area/Road No. J-Line East

Aerial Herbicide Application Report

District: South Valley

Season Fall-09



Sec(s)	34		
Twp(s)	155		
Rge(s)	8W		

Elevation: _____ Scale 1" = 1,000'

Unit(s)	Date(s)	Time of Day (Begin/End)
1707		/
		/
		/

Type of Equipment: _____

Application Method: Aerial

Contractor/Co.: _____

Full name of applicator/certification #: _____

FAA No.: _____

Boom Type: _____

Nozzle Size: _____

Pressure: _____

Date	Time	Temp °F/°F	Wind Dir/Spd	RH%

Reforestation Unit #: _____

Chemical Supplier: UAP Wilbur-Ellis

Containers rinsed at least 3x & recycled

Comments: _____

Date _____ By _____

Note: This record shall be kept for 3 years in accordance with ORS 634.146.

		Chemical/Ac (Trade Name)				Surfactant-Carrier/Ac									
Unit	Acres	Chemical								Water G/Acre	Total G/Acre	Site Prep	Release	Target Species	
1707	99											X		Salal, V.M., etc.	
Actual															

Written plan required? Yes ☐ No ☒

Resource to be protected: N/A

Submitted to: _____ Date _____

Contractor Signed: _____ Date _____

State Approved Date: _____

Accord Conc., #62719-324
Arsenal AC, #241-299
Chopper, #241-296
Conifer-90, #34704-689
Escort, #352-439
Other: _____

Garlon 4, #464-554
Oust XP, #352-601
Transline, #62719-259
Velpar DF, # 352-581
Other: _____
Other: _____

Additional Requirements

- ☐ Neighbor Notification: _____
- ☐ Wetland Protection: _____
- ☐ Open Water/Rainfall: _____
- ☐ T/E Protection: _____
- ☐ Other: _____

Date State Notification Submitted: 7/21/09

Notes: 15-day waiting period cannot be waived for aerial spray.

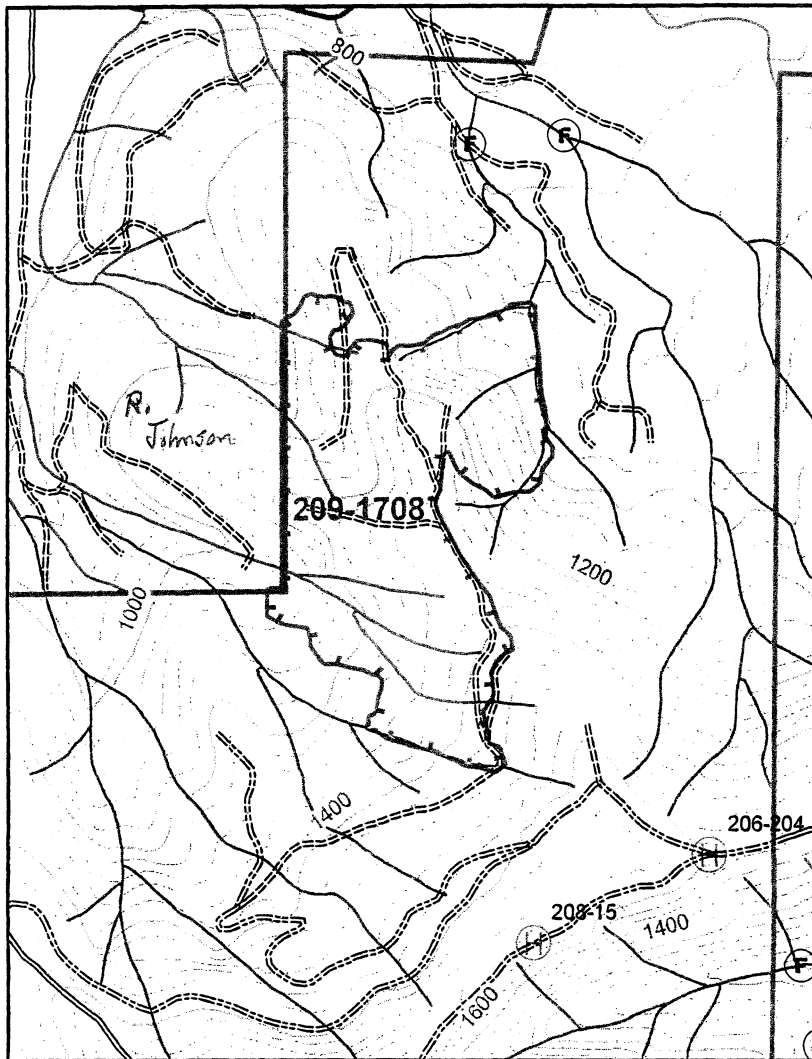
Full name of all applicators and trainees applying pesticide must be recorded. All information must be recorded within 30 days following the pesticide application.

Area/Road No. Bear Ridge 14

Aerial Herbicide Application Report

District: South Valley

Season Fall-09



Sec(s)	14		
Twp(s)	165		
Rge(s)	7W		

Elevation: _____ Scale 1" = 1,000'

Unit(s)	Date(s)	Time of Day (Begin/End)
1708		/
		/
		/

Type of Equipment: _____
Application Method: Aerial
Contractor/Co.: _____
Full name of applicator/certification #: _____

FAA No.: _____
Boom Type: _____
Nozzle Size: _____
Pressure: _____

Date	Time	Temp °F/°C	Wind Dir/Spd	RF%

Reforestation Unit #: _____
Chemical Supplier: UAP Wilbur-Ellis
Containers rinsed at least 3x & recycled
Comments: _____

Date _____ By _____

Note: This record shall be kept for 3 years in accordance with ORS 634.146.

Chemical/Ac (Trade Name)		Surfactant-Carrier/Ac					
-----------------------------	--	-----------------------	--	--	--	--	--

Unit	Acres	Chemical					Water G/Acre	Total G/Acre	Site Prep	Release	Target Species
708	47								X		Ym. Salal, Fern Hazel etc.
Actual											

Written plan required? Yes ☐ No ☒

Resource to be protected: N/A
Submitted to: _____ Date _____
Contractor Signed: _____ Date _____
State Approved Date: _____

Record Conc., #62719-324
Arsenal AC, #241-299
Hopper, #241-296
Donifer-90, #34704-689
Scort, #352-439
Other: _____
Garlon 4, #464-554
Oust XP, #352-601
Transline, #62719-259
Velpar DF, # 352-581
Other: _____

Additional Requirements

- ☐ Neighbor Notification: _____
- ☐ Wetland Protection: _____
- ☐ Open Water/Rainfall: _____
- ☐ T/E Protection: _____
- ☐ Other: _____

Date State Notification Submitted: 7/24/09

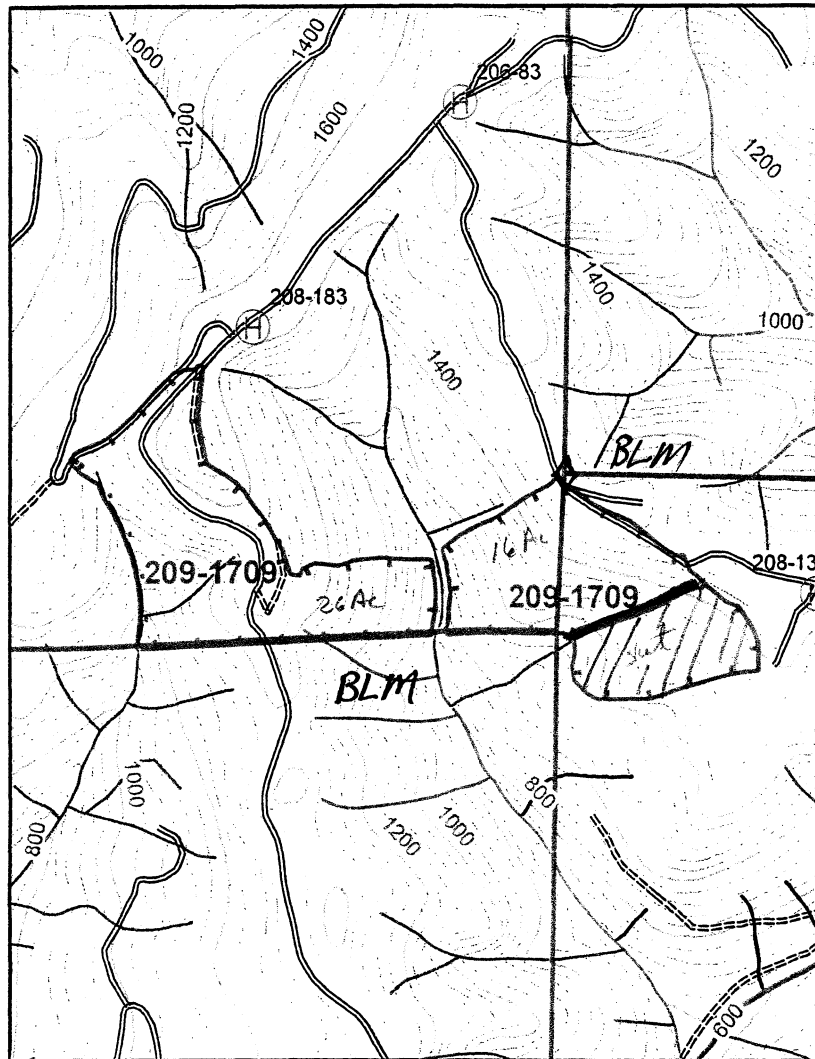
Notes: 15-day waiting period cannot be waived for aerial spray.
Full name of all applicators and trainees applying pesticide must be recorded. All information must be recorded within 30 days following the pesticide application.

Area/Road No. Sting Ray

Aerial Herbicide Application Report

District: South Valley

Season Fall 09



Sec(s)	20/28		
Twp(s)	165		
Rge(s)	7W		

Elevation: _____ Scale 1" = 1,000'

Unit(s)	Date(s)	Time of Day (Begin/End)
1709		/
		/
		/

Type of Equipment: _____

Application Method: _____

Contractor/Co.: _____

Full name of applicator/certification #: _____

FAA No.: _____

Boom Type: _____

Nozzle Size: _____

Pressure: _____

Date	Time	Temp °F/°F	Wind Dir/Spd	RH%

Reforestation Unit #: _____

Chemical Supplier: UAP Wilbur-Ellis

Containers rinsed at least 3x & recycled

Comments: _____

Date _____ By _____

Note: This record shall be kept for 3 years in accordance with ORS 634.146.

		Chemical/Ac (Trade Name)		Surfactant-Carrier/Ac							
Unit	Acres	Chemical				Water G/Acre	Total G/Acre	Site Prep	Release	Target Species	
709	42							X		Um. BLM, Salsal ETC	
Actual											

Written plan required? Yes ☐ No ☒

Resource to be protected: N/A

Submitted to: _____ Date _____

Contractor Signed: _____ Date _____

State Approved Date: _____

Accord Conc., #62719-324

Arsenal AC, #241-299

Chopper, #241-296

Conifer-90, #34704-689

Escort, #352-439

Other: _____

Garlon 4, #464-554

Oust XP, #352-601

Transline, #62719-259

Velpar DF, # 352-581

Other: _____

Other: _____

Additional Requirements

☐ Neighbor Notification: _____

☐ Wetland Protection: _____

☐ Open Water/Rainfall: _____

☐ T/E Protection: _____

☐ Other: _____

Date State Notification Submitted: 7/24/09

Notes: 15-day waiting period cannot be waived for aerial spray.

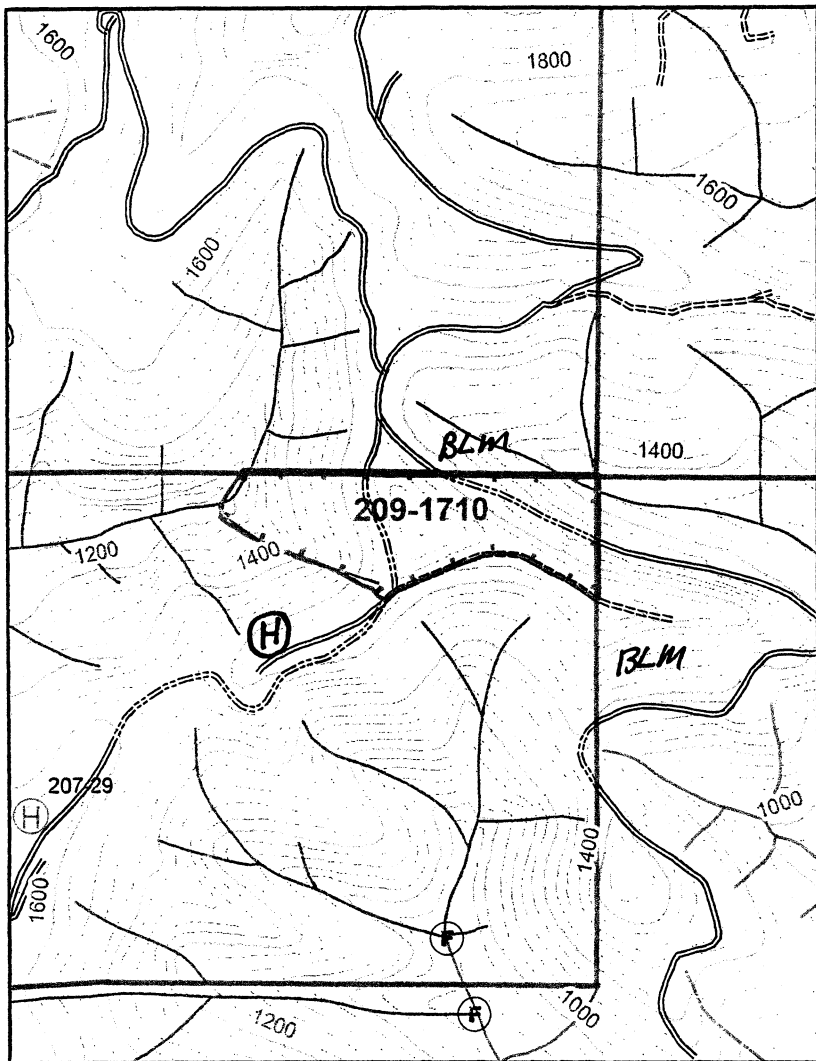
Full name of all applicators and trainees applying pesticide must be recorded. All information must be recorded within 30 days following the pesticide application.

Area/Road No. Fish Rte North

Aerial Herbicide Application Report

District: South Valley

Season Fall-09



Sec(s)	<u>26</u>		
Twp(s)	<u>16S</u>		
Rge(s)	<u>7W</u>		

Elevation: _____ Scale 1" = 1,000'

Unit(s)	Date(s)	Time of Day (Begin/End)
<u>1710</u>		/
		/
		/

Type of Equipment: _____

Application Method: Aerial

Contractor/Co.: _____

Full name of applicator/certification #: _____

FAA No.: _____

Boom Type: _____

Nozzle Size: _____

Pressure: _____

Date	Time	Temp °F/°F	Wind Dir/Spd	RH%

Reforestation Unit #: _____

Chemical Supplier: UAP Wilbur-Ellis

Containers rinsed at least 3x & recycled

Comments: _____

Date _____ By _____

Note: This record shall be kept for 3 years in accordance with ORS 634.146.

Chemical/Ac (Trade Name)		Surfactant-Carrier/Ac				
-----------------------------	--	-----------------------	--	--	--	--

Unit	Acres	Chemical					Water G/Acre	Total G/Acre	Site Prep	Release	Target Species
<u>710</u>	<u>21</u>								<u>X</u>		<u>Solid, Van Hazel, Ferns</u>
Actual											

Written plan required? Yes ☐ No ☒

Resource to be protected: N/A

Submitted to: _____ Date _____

Contractor Signed: _____ Date _____

State Approved Date: _____

Accord Conc., #62719-324

Arsenal AC, #241-299

Chopper, #241-296

Conifer-90, #34704-689

Escort, #352-439

Other: _____

Garlon 4, #464-554

Oust XP, #352-601

Transline, #62719-259

Velpar DF, # 352-581

Other: _____

Other: _____

Additional Requirements

☐ Neighbor Notification: _____

☐ Wetland Protection: _____

☐ Open Water/Rainfall: _____

☐ T/E Protection: _____

☐ Other: _____

Date State Notification Submitted: 7/21/09

Notes: 15-day waiting period cannot be waived for aerial spray.

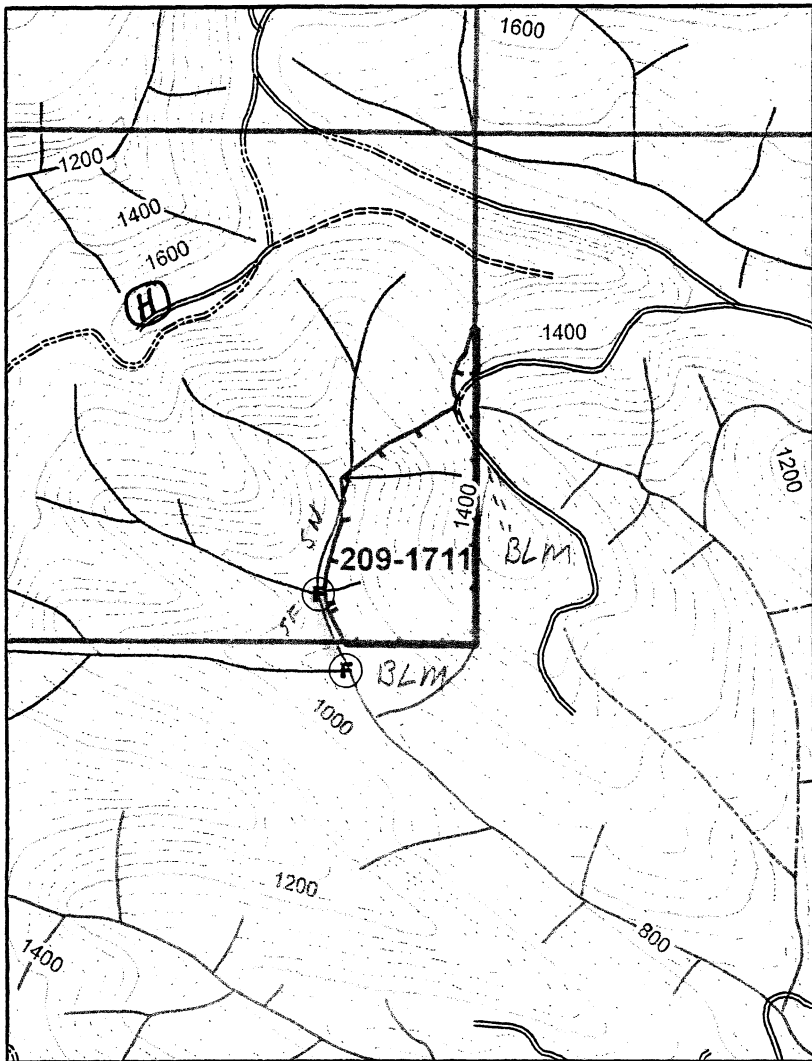
Full name of all applicators and trainees applying pesticide must be recorded. All information must be recorded within 30 days following the pesticide application.

Area/Road No. Fish Butte South

Aerial Herbicide Application Report

District: South Valley

Season Fall-09



Sec(s)	26		
Twp(s)	165		
Rge(s)	7W		

Elevation: _____ Scale 1" = 1,000'

Unit(s)	Date(s)	Time of Day (Begin/End)
1711		/
		/
		/

Type of Equipment: _____

Application Method: Aerial

Contractor/Co.: _____

Full name of applicator/certification #: _____

FAA No.: _____

Boom Type: _____

Nozzle Size: _____

Pressure: _____

Date	Time	Temp °F/°F	Wind Dir/Spd	RH%

Reforestation Unit #: _____

Chemical Supplier: UAP Wilbur-Ellis

Containers rinsed at least 3x & recycled

Comments: _____

Date _____

By _____

Note: This record shall be kept for 3 years in accordance with ORS 634.146.

Chemical/Ac (Trade Name)		Surfactant-Carrier/Ac				
-----------------------------	--	-----------------------	--	--	--	--

Unit	Acres	Chemical					Water G/Acre	Total G/Acre	Site Prep	Release	Target Species
711	17								X		
Actual											

Written plan required? Yes ☒ No ☐

Resource to be protected: SF Stream

Submitted to: ODF Venette

Date 7/21/09

Contractor Signed: _____

Date _____

State Approved Date: _____

Record Conc., #62719-324

Arsenal AC, #241-299

Chopper, #241-296

Conifer-90, #34704-689

Escort, #352-439

Other: _____

Garlon 4, #464-554

Gust XP, #352-601

Transline, #62719-259

Velpar DF, # 352-581

Other: _____

Other: _____

Additional Requirements

☐ Neighbor Notification: _____

☐ Wetland Protection: _____

☐ Open Water/Rainfall: _____

☐ T/E Protection: _____

☐ Other: _____

Date State Notification Submitted: 7/21/09

Notes: 15-day waiting period cannot be waived for aerial spray.

Full name of all applicators and trainees applying pesticide must be recorded. All information must be recorded within 30 days following the pesticide application.

WRITTEN PLAN OF OPERATION FOR AERIAL HERBICIDE APPLICATION

Weyerhaeuser Company is planning aerial broadcast spray applications targeting, woody vegetation, broadleaf and/or herbaceous vegetation near protected resources. This letter is our submission of a written plan of operation for activities within 100 feet of protected resources. The attached plat shows the unit boundaries and resources to be protected. Chemical will not be mixed, handled or staged with 100 feet of protected resources.

No herbicide will be directly applied within 60 feet of the high water mark of any protected resource defined as F or D stream, lakes, significant wetlands and other areas of standing open water greater than one-quarter acre at the time of application. No treatment of timbered buffers left during harvest within 100 feet of protected resources will be done. All application will be done in compliance with the Oregon Forest Practices Rules and label instructions. The helicopter pilot will have a current map and/or aerial photo showing locations of the unit boundaries and resources requiring protection. Application of herbicide within the 100 ft adjacent to the protected resources will be flown parallel to the stream.

Unit # 1711 F12K B.Ts South

Legal Description: 116S 74W-26

Stream & Classification SF

Sincerely,

Date Submitted: 7/21/09



Willie Bronson, Forester

South Valley Area

Operator

Date

Forest Practices Forester

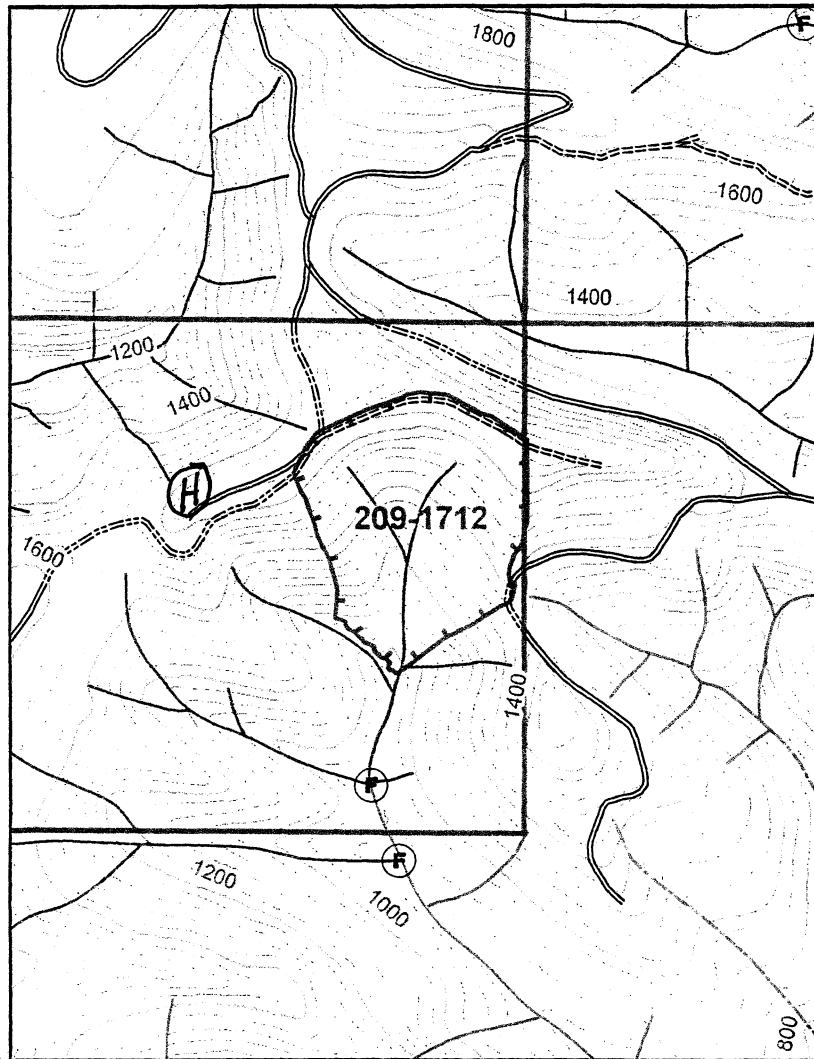
Date

Area/Road No. Hayes Creek

Aerial Herbicide Application Report

District: South Valley

Season Fall-09



Sec(s)	26		
Twp(s)	16S		
Rge(s)	7W		

Elevation: _____ Scale 1" = 1,000'

Unit(s)	Date(s)	Time of Day (Begin/End)
1712		/
		/
		/

Type of Equipment: _____

Application Method: Aerial

Contractor/Co.: _____

Full name of applicator/certification #: _____

FAA No.: _____

Boom Type: _____

Nozzle Size: _____

Pressure: _____

Date	Time	Temp °F/°F	Wind Dir/Spd	RH%

Reforestation Unit #: _____

Chemical Supplier: UAP Wilbur-Ellis

Containers rinsed at least 3x & recycled

Comments: _____

Date _____ By _____

Note: This record shall be kept for 3 years in accordance with ORS 634.146.

Chemical/Ac (Trade Name)		Surfactant-Carrier/Ac	
-----------------------------	--	-----------------------	--

Unit	Acres	Chemical				Water G/Acre	Total G/Acre	Site Prep	Release	Target Species
1712	27							X		
Actual										

Written plan required? Yes ☐ No ☒

Resource to be protected: N/A

Submitted to: _____ Date _____

Contractor Signed: _____ Date _____

State Approved Date: _____

Accord Conc., #62719-324

Arsenal AC, #241-299

Chopper, #241-296

Conifer-90, #34704-689

Escort, #352-439

Other: _____

Garlon 4, #464-554

Oust XP, #352-601

Transline, #62719-259

Velpar DF, # 352-581

Other: _____

Other: _____

Additional Requirements

- ☐ Neighbor Notification: _____
- ☐ Wetland Protection: _____
- ☐ Open Water/Rainfall: _____
- ☐ T/E Protection: _____
- ☐ Other: _____

Date State Notification Submitted: 7/21/09

Notes: 15-day waiting period cannot be waived for aerial spray.

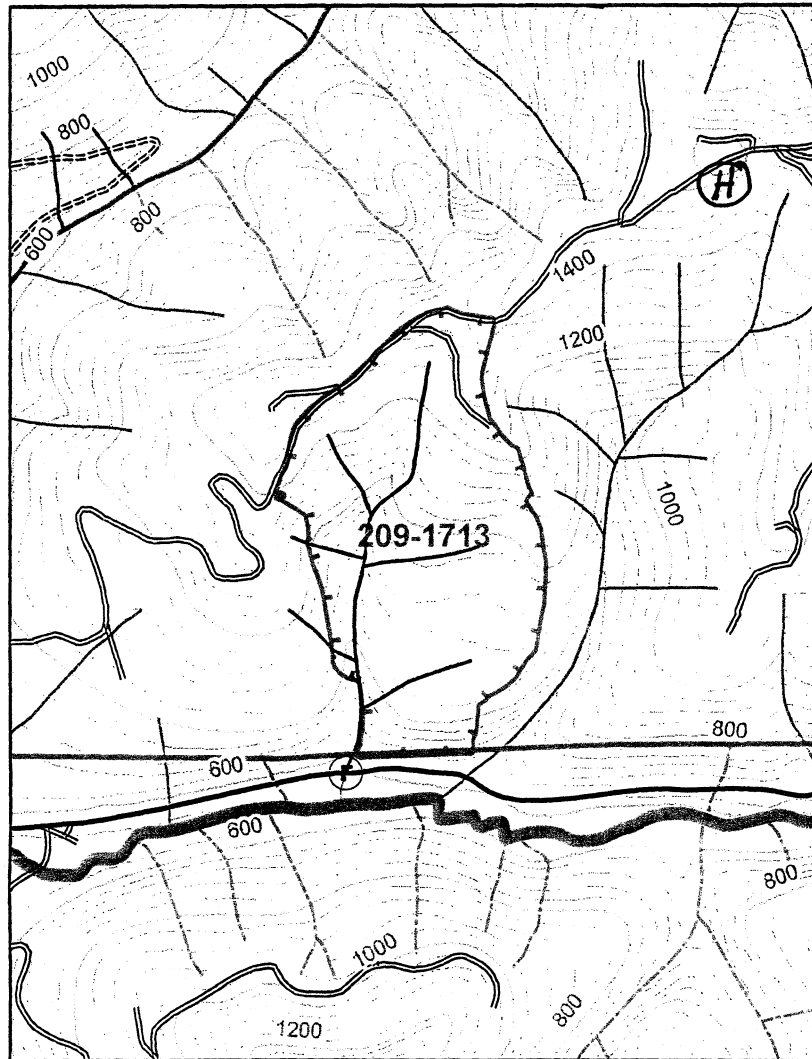
Full name of all applicators and trainees applying pesticide must be recorded. All information must be recorded within 30 days following the pesticide application.

Area/Road No. Fish Co 28 South

Aerial Herbicide Application Report

District: South Valley

Season Fall-09



Sec(s)	<u>28</u>		
Twp(s)	<u>16S</u>		
Rge(s)	<u>7W</u>		

Elevation: _____ Scale 1" = 1,000'

Unit(s)	Date(s)	Time of Day (Begin/End)
<u>1713</u>		<u>/</u>
		<u>/</u>
		<u>/</u>

Type of Equipment: _____

Application Method: Aerial

Contractor/Co.: _____

Full name of applicator/certification #: _____

FAA No.: _____

Boom Type: _____

Nozzle Size: _____

Pressure: _____

Date	Time	Temp °F/°F	Wind Dir/Spd	RH%

Reforestation Unit #: _____

Chemical Supplier: UAP Wilbur-Ellis

Containers rinsed at least 3x & recycled

Comments: _____

Date _____

By _____

Note: This record shall be kept for 3 years in accordance with ORS 634.146

		Chemical/Ac (Trade Name)		Surfactant-Carrier/Ac				Water G/Acre	Total G/Acre	Site Prep	Release	Target Species
Unit	Acres	Chemical										
<u>1713</u>	<u>48</u>									<u>X</u>		<u>Salal, Vm, Blm Fesc etc</u>
Actual												

Written plan required? Yes ☐ No ☒

Resource to be protected: _____

Submitted to: _____ Date _____

Contractor Signed: _____ Date _____

State Approved Date: _____

Accord Conc., #62719-324

Arsenal AC, #241-299

Chopper, #241-296

Conifer-90, #34704-689

Escort, #352-439

Other: _____

Garlon 4, #464-554

Oust XP, #352-601

Transline, #62719-259

Velpar DF, # 352-581

Other: _____

Other: _____

Additional Requirements

☐ Neighbor Notification: _____

☐ Wetland Protection: _____

☐ Open Water/Rainfall: _____

☐ T/E Protection: _____

☐ Other: _____

Date State Notification Submitted: 7/21/09

Notes: 15-day waiting period cannot be waived for aerial spray.

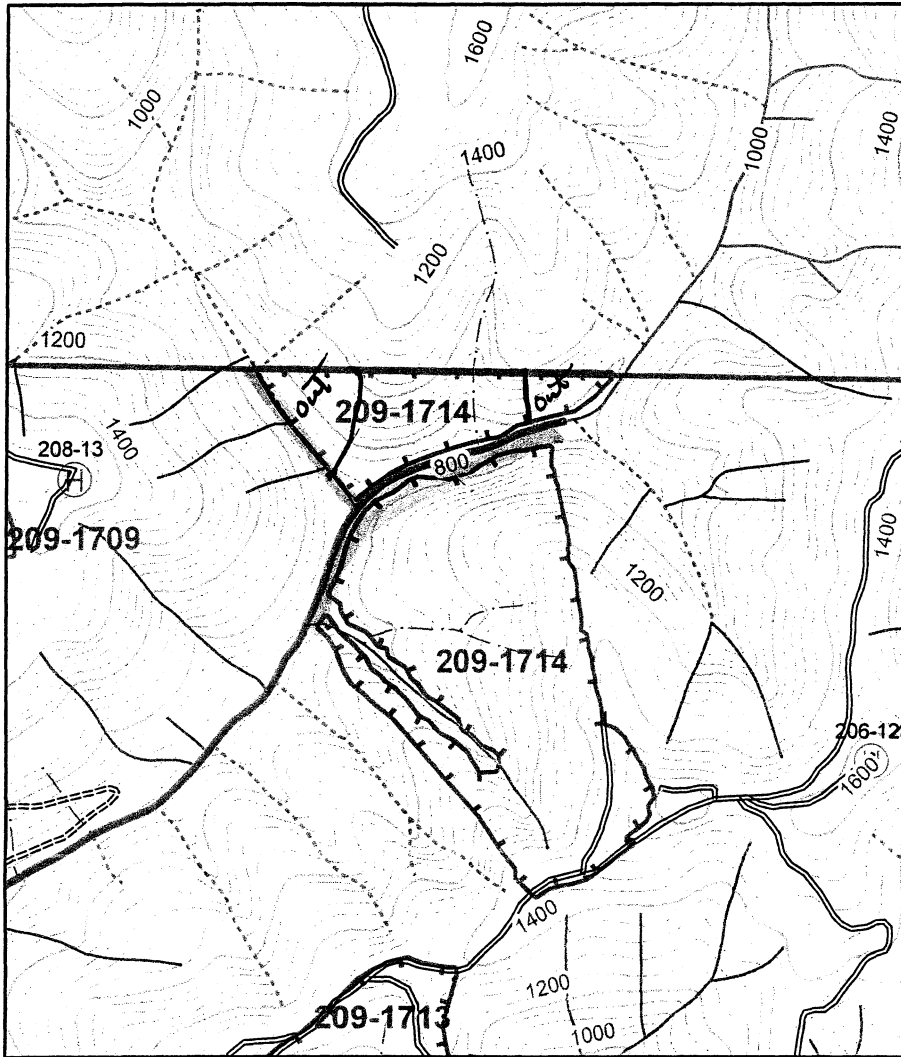
Full name of all applicators and trainees applying pesticide must be recorded. All information must be recorded within 30 days following the pesticide application.

Area/Road No. Fish Cr 28 E. N 1/2

Aerial Herbicide Application Report

District: South Valley

Season Fall-09



Sec(s)	28		
Twp(s)	16S		
Rge(s)	7W		

Elevation: _____ Scale 1" = 1,000'

Unit(s)	Date(s)	Time of Day (Begin/End)
1714		/
		/
		/

Type of Equipment: _____
Application Method: Aerial
Contractor/Co.: _____
Full name of applicator/certification #: _____

FAA No.: _____
Boom Type: _____
Nozzle Size: _____
Pressure: _____

Date	Time	Temp °F/°F	Wind Dir/Spd	RH%

Reforestation Unit #: _____
Chemical Supplier: UAP Wilbur-Ellis
Containers rinsed at least 3x & recycled
Comments: _____

Date _____ By _____

Note: This record shall be kept for 3 years in accordance with ORS 634.146.

		Chemical/Ac (Trade Name)	Surfactant-Carrier/Ac				Water G/Acre	Total G/Acre	Site Prep	Release	Target Species
Unit	Acres	Chemical									
1714	75								✓		
Actual											

Written plan required? Yes ☒ No ☐

Resource to be protected: ME, SE Streams
Submitted to: ODF - Veneta Date 7/2/09
Contractor Signed: _____ Date _____
State Approved Date: _____

Accord Conc., #62719-324
Arsenal AC, #241-299
Chopper, #241-296
Conifer-90, #34704-689
Escort, #352-439
Other: _____

Garlon 4, #464-554
Oust XP, #352-601
Transline, #62719-259
Velpar DF, # 352-581
Other: _____
Other: _____

Additional Requirements

- ☐ Neighbor Notification: _____
- ☐ Wetland Protection: _____
- ☐ Open Water/Rainfall: _____
- ☐ T/E Protection: _____
- ☐ Other: _____

Date State Notification Subr _____

Notes: 15-day waiting period c

Full name of all applicators and _____ applying pesticide must be recorded. All information must be recorded within 30 days following the pesticide application.

Change Unit
Shap

WRITTEN PLAN OF OPERATION FOR AERIAL HERBICIDE APPLICATION

Weyerhaeuser Company is planning aerial broadcast spray applications targeting, woody vegetation, broadleaf and/or herbaceous vegetation near protected resources. This letter is our submission of a written plan of operation for activities within 100 feet of protected resources. The attached plat shows the unit boundaries and resources to be protected. Chemical will not be mixed, handled or staged with 100 feet of protected resources.

No herbicide will be directly applied within 60 feet of the high water mark of any protected resource defined as F or D stream, lakes, significant wetlands and other areas of standing open water greater than one-quarter acre at the time of application. No treatment of timbered buffers left during harvest within 100 feet of protected resources will be done. All application will be done in compliance with the Oregon Forest Practices Rules and label instructions. The helicopter pilot will have a current map and/or aerial photo showing locations of the unit boundaries and resources requiring protection. Application of herbicide within the 100 ft adjacent to the protected resources will be flown parallel to the stream.

Unit # 1714 Fish Cr. 28 E - N 1/2

Legal Description: 16S-7W-28

Stream & Classification ME, SF Streams

Sincerely,

Date Submitted: 7/21/09



Willie Bronson, Forester

South Valley Area

Operator

Date

Forest Practices Forester

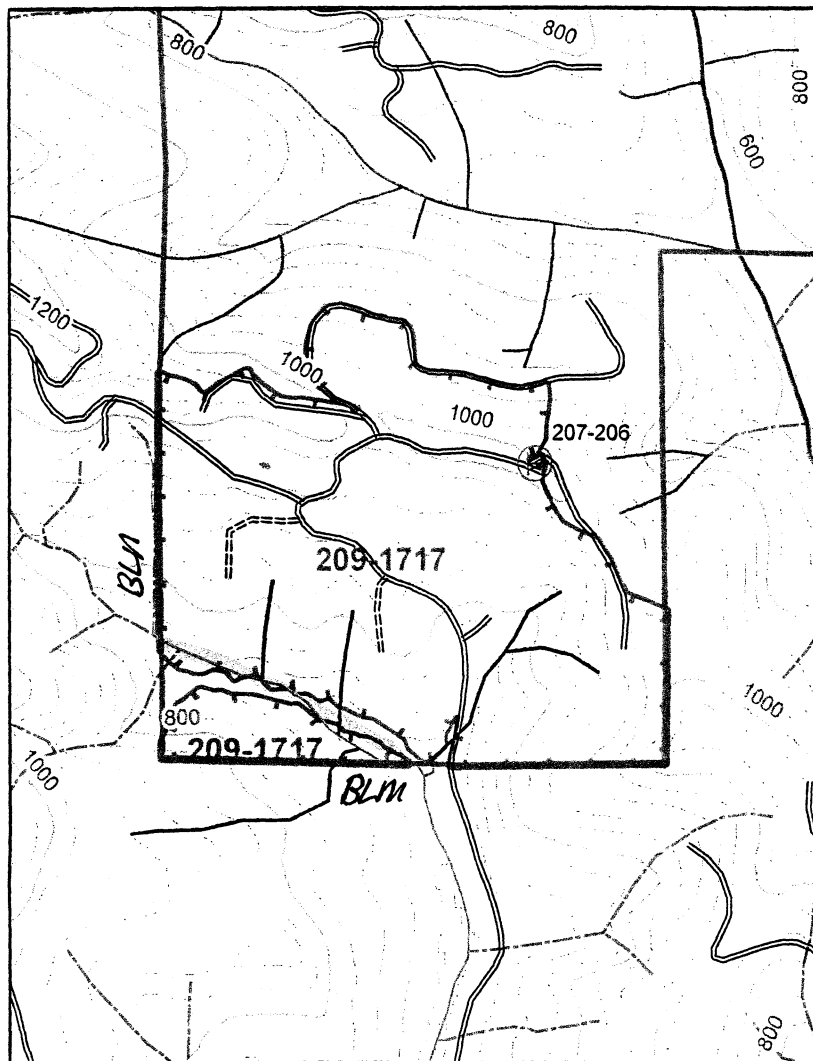
Date

Area/Road No. Fish Creek

Aerial Herbicide Application Report

District: South Valley

Season Fall-09



Sec(s)	<u>36</u>		
Twp(s)	<u>16S</u>		
Rge(s)	<u>7W</u>		

Elevation: _____ Scale 1" = 1,000'

Unit(s)	Date(s)	Time of Day (Begin/End)
<u>1717</u>		/
		/
		/

Type of Equipment: _____

Application Method: Aerial

Contractor/Co.: _____

Full name of applicator/certification #: _____

FAA No.: _____

Boom Type: _____

Nozzle Size: _____

Pressure: _____

Date	Time	Temp °F/°F	Wind Dir/Spd	RH%

Reforestation Unit #: _____

Chemical Supplier: UAP Wilbur-Ellis

Containers rinsed at least 3x & recycled

Comments: _____

Date _____ By _____

Note: This record shall be kept for 3 years in accordance with ORS 634.146

Chemical/Ac (Trade Name)		Surfactant-Carrier/Ac	
-----------------------------	--	-----------------------	--

Unit	Acres	Chemical				Water G/Acre	Total G/Acre	Site Prep	Release	Target Species
<u>1717</u>	<u>102</u>							<u>X</u>		<u>Salal, Fern, etc</u>
Actual										

Written plan required? Yes ☒ No ☐

Resource to be protected: SF Stream

Submitted to: ADF Verate Date 7/21/09

Contractor Signed: _____ Date _____

State Approved Date: _____

Accord Conc., #62719-324

Arsenal AC, #241-299

Chopper, #241-296

Conifer-90, #34704-689

Escort, #352-439

Other: _____

Garlon 4, #464-554

Oust XP, #352-601

Transline, #62719-259

Velpar DF, # 352-581

Other: _____

Other: _____

Additional Requirements

☐ Neighbor Notification: _____

☐ Wetland Protection: _____

☐ Open Water/Rainfall: _____

☐ T/E Protection: _____

☐ Other: _____

Date State Notification Submitted: 7/21/09

Notes: 15-day waiting period cannot be waived for aerial spray.

Full name of all applicators and trainees applying pesticide must be recorded. All information must be recorded within 30 days following the pesticide application.

WRITTEN PLAN OF OPERATION FOR AERIAL HERBICIDE APPLICATION

Weyerhaeuser Company is planning aerial broadcast spray applications targeting, woody vegetation, broadleaf and/or herbaceous vegetation near protected resources. This letter is our submission of a written plan of operation for activities within 100 feet of protected resources. The attached plat shows the unit boundaries and resources to be protected. Chemical will not be mixed, handled or staged with 100 feet of protected resources.

No herbicide will be directly applied within 60 feet of the high water mark of any protected resource defined as F or D stream, lakes, significant wetlands and other areas of standing open water greater than one-quarter acre at the time of application. No treatment of timbered buffers left during harvest within 100 feet of protected resources will be done. All application will be done in compliance with the Oregon Forest Practices Rules and label instructions. The helicopter pilot will have a current map and/or aerial photo showing locations of the unit boundaries and resources requiring protection. Application of herbicide within the 100 ft adjacent to the protected resources will be flown parallel to the stream.

Unit # 1717 Fish Creek

Legal Description: 165-7W-36

Stream & Classification SF Stream

Sincerely,

Date Submitted: 7/21/09



Willie Bronson, Forester

South Valley Area

Operator

Date

Forest Practices Forester

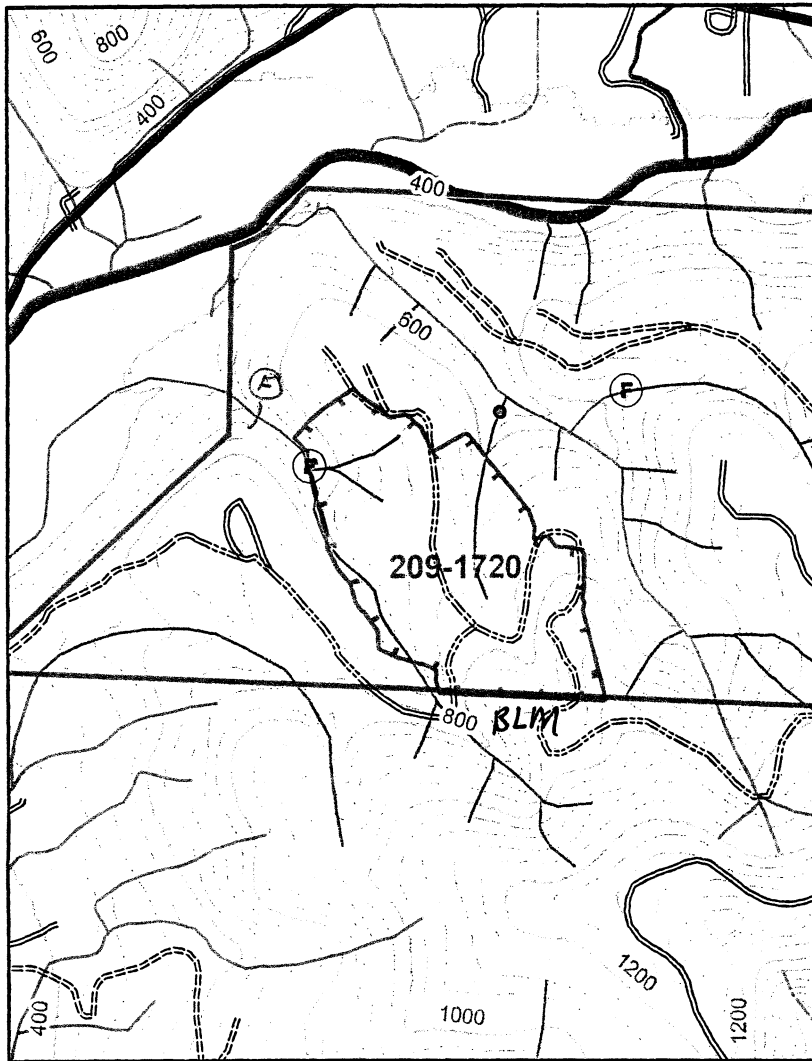
Date

Area/Road No. Co. Field East

Aerial Herbicide Application Report

District: South Valley

Season Fall 09



Sec(s)	36		
Twp(s)	165		
Rge(s)	8W		

Elevation: _____ Scale 1" = 1,000'

Unit(s)	Date(s)	Time of Day (Begin/End)
1720		/
		/
		/

Type of Equipment: _____
Application Method: Aerial
Contractor/Co.: _____
Full name of applicator/certification #: _____

FAA No.: _____
Boom Type: _____
Nozzle Size: _____
Pressure: _____

Date	Time	Temp °F/°F	Wind Dir/Spd	RH%

Reforestation Unit #: _____
Chemical Supplier: UAP Wilbur-Ellis
Containers rinsed at least 3x & recycled
Comments: _____

Date _____ By _____

Note: This record shall be kept for 3 years in accordance with ORS 634.146

Chemical/Ac (Trade Name)		Surfactant-Carrier/Ac					
-----------------------------	--	-----------------------	--	--	--	--	--

Unit	Acres	Chemical					Water G/Acre	Total G/Acre	Site Prep	Release	Target Species
720	32								X		
Actual											

Written plan required? Yes ☐ No ☒

Resource to be protected: 13/11
Submitted to: _____ Date _____
Contractor Signed: _____ Date _____
State Approved Date: _____

Additional Requirements

- ☐ Neighbor Notification: _____
- ☐ Wetland Protection: _____
- ☐ Open Water/Rainfall: _____
- ☐ T/E Protection: _____
- ☐ Other: _____

Date State Notification Submitted: 7/21/09

Notes: 15-day waiting period cannot be waived for aerial spray.
Full name of all applicators and trainees applying pesticide must be recorded. All information must be recorded within 30 days following the pesticide application.

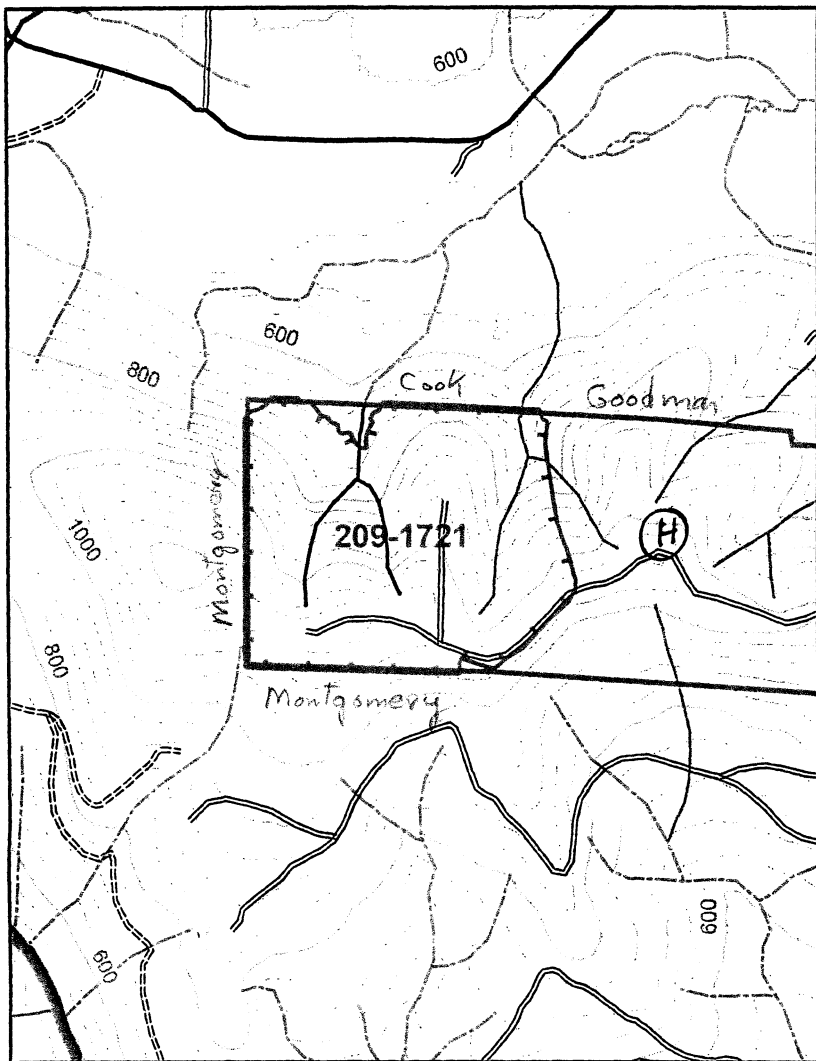
Accord Conc., #62719-324
Arsenal AC, #241-299
Chopper, #241-296
Conifer-90, #34704-689
Escort, #352-439
Other: _____
Garlon 4, #464-554
Oust XP, #352-601
Transline, #62719-259
Velpar DF, # 352-581
Other: _____
Other: _____

Area/Road No. Cooked Poole

Aerial Herbicide Application Report

District: South Valley

Season Fall-07



Sec(s)	12		
Twp(s)	175		
Rge(s)	7W		

Elevation: _____ Scale 1" = 1,000'

Unit(s)	Date(s)	Time of Day (Begin/End)
1721		/
		/
		/

Type of Equipment: _____

Application Method: Aerial

Contractor/Co.: _____

Full name of applicator/certification #: _____

FAA No.: _____

Boom Type: _____

Nozzle Size: _____

Pressure: _____

Date	Time	Temp °F/°F	Wind Dir/Spd	RH%

Reforestation Unit #: _____

Chemical Supplier: UAP Wilbur-Ellis

Containers rinsed at least 3x & recycled

Comments: _____

Date _____

By _____

Note: This record shall be kept for 3 years in accordance with ORS 634.146.

		Chemical/Ac (Trade Name)		Surfactant-Carrier/Ac							
Unit	Acres	Chemical				Water G/Acre	Total G/Acre	Site Prep	Release	Target Species	
721	46							X		BLM, VM, Oad Feen Et.	
Actual											

Written plan required? Yes ☐ No ☒

Resource to be protected: _____

Submitted to: _____ Date _____

Contractor Signed: _____ Date _____

State Approved Date: _____

Accord Conc., #62719-324

Arsenal AC, #241-299

Chopper, #241-296

Conifer-90, #34704-689

Escort, #352-439

Other: _____

Garlon 4, #464-554

Oust XP, #352-601

Transline, #62719-259

Velpar DF, # 352-581

Other: _____

Other: _____

Additional Requirements

- ☐ Neighbor Notification: _____
- ☐ Wetland Protection: _____
- ☐ Open Water/Rainfall: _____
- ☐ T/E Protection: _____
- ☐ Other: _____

Date State Notification Submitted: 7/21/09

Notes: 15-day waiting period cannot be waived for aerial spray.

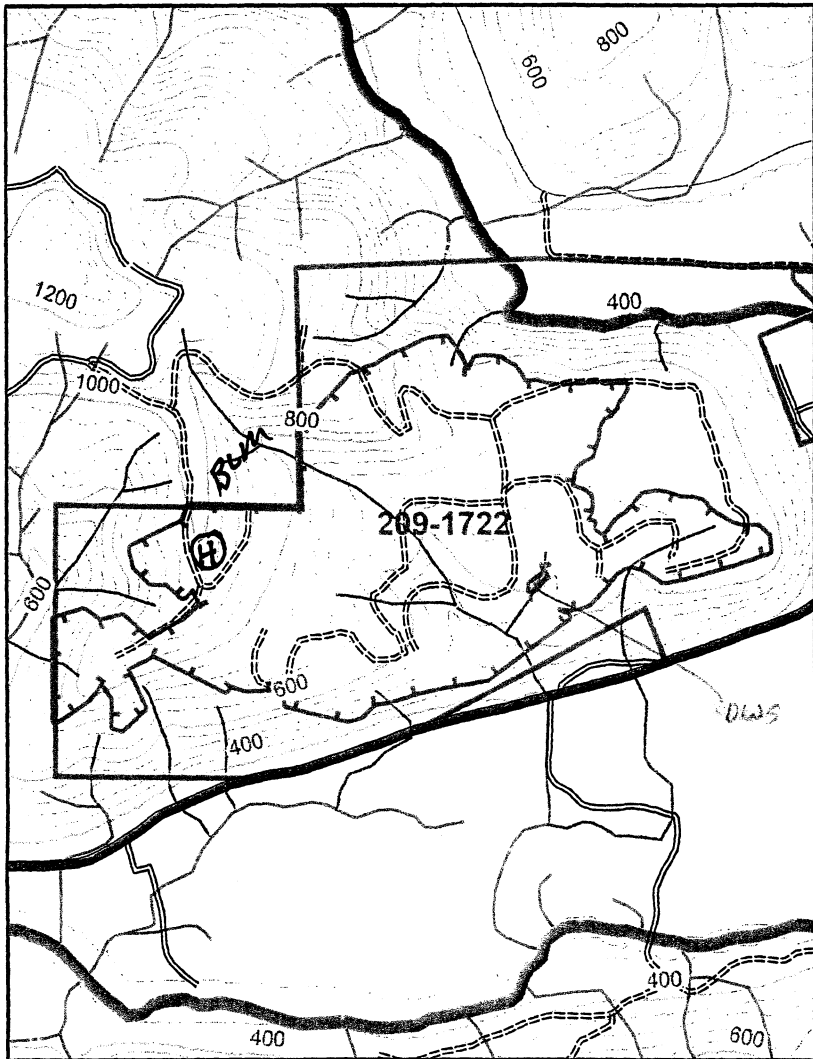
Full name of all applicators and trainees applying pesticide must be recorded. All information must be recorded within 30 days following the pesticide application.

Area/Road No. Greenleaf Rd

Aerial Herbicide Application Report

District: South Valley

Season Fall 09



Sec(s)	02		
Twp(s)	17S		
Rge(s)	3W		

Elevation: _____ Scale 1" = 1,000'

Unit(s)	Date(s)	Time of Day (Begin/End)
1722		/
		/
		/

Type of Equipment: _____

Application Method: Aerial

Contractor/Co.: _____

Full name of applicator/certification #: _____

FAA No.: _____

Boom Type: _____

Nozzle Size: _____

Pressure: _____

Date	Time	Temp °F/°F	Wind Dir/Spd	RH%

Reforestation Unit #: _____

Chemical Supplier: UAP Wilbur-Ellis

Containers rinsed at least 3x & recycled

Comments: _____

Date _____ By _____

Note: This record shall be kept for 3 years in accordance with ORS 634.146.

Chemical/Ac (Trade Name)		Surfactant-Carrier/Ac				
-----------------------------	--	-----------------------	--	--	--	--

Unit	Acres	Chemical					Water G/Acre	Total G/Acre	Site Prep	Release	Target Species
722	80								X		Sage, Fir, V. Maple, etc.
Actual											

Written plan required? Yes ☒ No ☐

Resource to be protected: DWS

Submitted to: ODF Verets Date 7/21/09

Contractor Signed: _____ Date _____

State Approved Date: _____

Accord Conc., #62719-324

Arsenal AC, #241-299

Hopper, #241-296

Jonifer-90, #34704-689

Scott, #352-439

Other: _____

Garlon 4, #464-554

Oust XP, #352-601

Transline, #62719-259

Velpar DF, # 352-581

Other: _____

Other: _____

Additional Requirements

- ☐ Neighbor Notification: _____
- ☐ Wetland Protection: _____
- ☐ Open Water/Rainfall: _____
- ☐ T/E Protection: _____
- ☐ Other: _____

Date State Notification Submitted: 7/21/09

Notes: 15-day waiting period cannot be waived for aerial spray.

Full name of all applicators and trainees applying pesticide must be recorded. All information must be recorded within 30 days following the pesticide application.

WRITTEN PLAN OF OPERATION FOR AERIAL HERBICIDE APPLICATION

Weyerhaeuser Company is planning aerial broadcast spray applications targeting, woody vegetation, broadleaf and/or herbaceous vegetation near protected resources. This letter is our submission of a written plan of operation for activities within 100 feet of protected resources. The attached plat shows the unit boundaries and resources to be protected. Chemical will not be mixed, handled or staged with 100 feet of protected resources.

No herbicide will be directly applied within 60 feet of the high water mark of any protected resource defined as F or D stream, lakes, significant wetlands and other areas of standing open water greater than one-quarter acre at the time of application. No treatment of timbered buffers left during harvest within 100 feet of protected resources will be done. All application will be done in compliance with the Oregon Forest Practices Rules and label instructions. The helicopter pilot will have a current map and/or aerial photo showing locations of the unit boundaries and resources requiring protection. Application of herbicide within the 100 ft adjacent to the protected resources will be flown parallel to the stream.

Unit # 1722 Greenleaf Park

Legal Description: 175-84-02

Stream & Classification DWS - Spring

Sincerely,

Date Submitted: 7/21/09



Willie Bronson, Forester

South Valley Area

Operator

Date

Forest Practices Forester

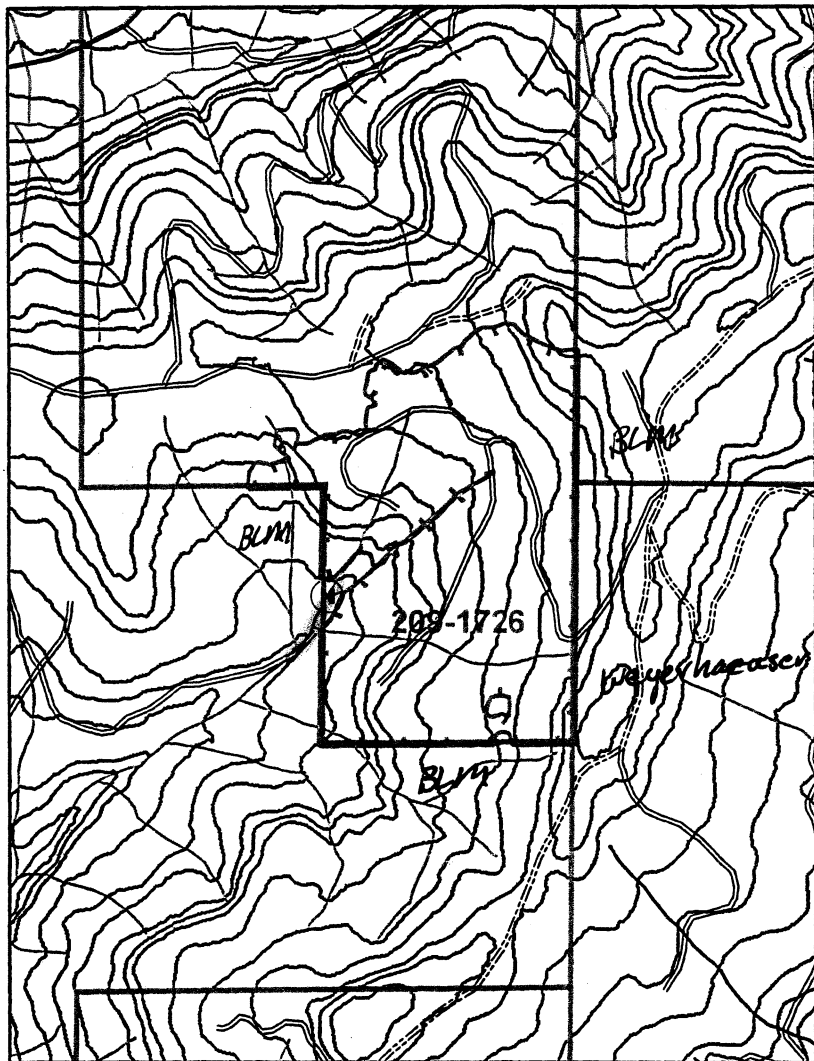
Date

Area/Road No. Long Ridge North

Aerial Herbicide Application Report

District: South Valley

Season Fall-09



Sec(s)	<u>8/17</u>		
Twp(s)	<u>205</u>		
Rge(s)	<u>4W</u>		

Elevation: _____ Scale 1" = 1,000'

Unit(s)	Date(s)	Time of Day (Begin/End)
<u>1726</u>		/
		/
		/

Type of Equipment: _____
Application Method: Aerial
Contractor/Co.: _____
Full name of applicator/certification #: _____

FAA No.: _____
Boom Type: _____
Nozzle Size: _____
Pressure: _____

Date	Time	Temp °F/°F	Wind Dir/Spd	RH%

Reforestation Unit #: _____
Chemical Supplier: UAP Wilbur-Ellis
Containers rinsed at least 3x & recycled
Comments: _____

Date _____ By _____

Note: This record shall be kept for 3 years in accordance with ORS 634.146

Chemical/Ac (Trade Name)		Surfactant-Carrier/Ac			
-----------------------------	--	-----------------------	--	--	--

Unit	Acres	Chemical				Water G/Acre	Total G/Acre	Site Prep	Release	Target Species
<u>72657</u>								X		<u>Snowberry, DM Hazel etc</u>
Actual										

Written plan required? Yes ☒ No ☐

Resource to be protected: SF Type Stream
Submitted to: ODF Veneta Date 7/21/09
Contractor Signed: _____ Date _____
State Approved Date: _____

Additional Requirements

- ☐ Neighbor Notification: _____
- ☐ Wetland Protection: _____
- ☐ Open Water/Rainfall: _____
- ☐ T/E Protection: _____
- ☐ Other: _____

Date State Notification Submitted: 7/21/09
Notes: 15-day waiting period cannot be waived for aerial spray.
Full name of all applicators and trainees applying pesticide must be recorded. All information must be recorded within 30 days following the pesticide application.

Accord Conc., #62719-324
Arsenal AC, #241-299
Chopper, #241-296
Conifer-90, #34704-689
Escort, #352-439
Other: _____
Garlon 4, #464-554
Oust XP, #352-601
Transline, #62719-259
Velpar DF, #352-581
Other: _____
Other: _____

WRITTEN PLAN OF OPERATION FOR AERIAL HERBICIDE APPLICATION

Weyerhaeuser Company is planning aerial broadcast spray applications targeting, woody vegetation, broadleaf and/or herbaceous vegetation near protected resources. This letter is our submission of a written plan of operation for activities within 100 feet of protected resources. The attached plat shows the unit boundaries and resources to be protected. Chemical will not be mixed, handled or staged with 100 feet of protected resources.

No herbicide will be directly applied within 60 feet of the high water mark of any protected resource defined as F or D stream, lakes, significant wetlands and other areas of standing open water greater than one-quarter acre at the time of application. No treatment of timbered buffers left during harvest within 100 feet of protected resources will be done. All application will be done in compliance with the Oregon Forest Practices Rules and label instructions. The helicopter pilot will have a current map and/or aerial photo showing locations of the unit boundaries and resources requiring protection. Application of herbicide within the 100 ft adjacent to the protected resources will be flown parallel to the stream.

Unit # 1726 Long Ridge North

Legal Description: 20S-4W Sec 8/17

Stream & Classification SF

Sincerely,

Date Submitted: 7/21/09



Willie Bronson, Forester

South Valley Area

Operator

Date

Forest Practices Forester

Date

State of Oregon
Department of Forestry / Department of Revenue
Notification number: 2009-781-50429 [78129398] Triangle Lake Fall Back Pack

Attached is the processed information from the Notification of Operation and/or Application for Permits.

Please review this information and retain for future reference.

☒ - Notice is given to the State Forester that an operation will be conducted on the lands described herein (ORS 527.670).

☒ - A permit to operate power driven machinery is issued for the lands described herein (ORS 477.625)

I. WHERE TIMBER HARVESTING IS PART OF THE PROPOSED OPERATION:

District: **Western Lane**

Office: **Veneta**

A. NOTICE TO TIMBER OWNER: Party owning the harvested timber at the point it is first measured is shown in the section marked TIMBER OWNER and is responsible for payment of Oregon timber taxes.

County: **Lane**

WOSTOT:

B. NOTICE TO LAND OWNER: Party shown in the section marked LAND OWNER is responsible for reforestation of the site if so required.

Received by ODF on July 22, 2009 at 1104

15 DAY WAITING PERIOD REQUIRED

II. WRITTEN PLANS:

☐ - A WRITTEN PLAN may be required before certain activities can commence on the Operation.

A WRITTEN PLAN may be required for the situations indicated by an ☒ below. A WRITTEN PLAN must be submitted or a WRITTEN WAIVER must be obtained from the State Forester before any portion of the operation may commence.

☒ - Within 100 feet of a large lake or Type F or Type D stream.
[OAR 629-605-170(1)(a)]

☐ - Within 300 feet of a wildlife resource site listed in the 1984 ODF/ODFW Cooperative Agreement. [OAR 629-605-170(1)(b)]

☐ - Within 300 feet of any resource identified in the Divisions 645 or 665 of the administrative rules. [OAR 629-605-170(1)(c)]

☐ - Within 300 feet of a state or federally listed threatened or endangered wildlife resource site. [OAR 629-605-170(1)(d)]

Please contact the Oregon Department of Forestry forester named on the Unit Information sheet for further information on requirements that may be necessary to meet before any activity/operation begins.

Signed by **Willie Bronson** - representing the Land owner.

******* NOTICE *******

The State Forester has determined that the following items requiring your attention are located within or adjacent to your operation area:

☐ - Concerns ☐ - Resources ☒ - Water

See Unit Information on subsequent pages for details.

Operator:

Weyerhaeuser Co
P O Box 1819
Eugene, OR 97440

Phone: (541) 744-4600

Land owner:

Weyerhaeuser Co
P O Box 1819
Eugene, OR 97440

Phone: (541) 744-4600

Timber owner:

Phone:

(Subscriber)

Marvin D. Brown
State Forester

Dave Lorenz
District Forester

Unit: 1

Status: Active

Stewardship Forester: Paul Clements

Phone number: (541) 935-2283

Start date: 8/10/2009

End date: 12/31/2009

Site conditions: Lake or Stream within 100 ft
 Slope greater 65%
 No mass soil movement

FP = L

FPA = H

Acres: 72

Feet:

Estimated harvest: MBF

Activity: Herbicide Application

Methods: Ground

Brand name: 50% Arsenal AC 50% Water

Carrier: None

Additives: 3% Chopper_10% Method_ 87% Water

App rate: 1% Garlon 4A_1% Moract_98% W

Sc	Twp	Rge	Government lot	N E				N W				S W				S E				Harv tax	Reg use
				n	n	s	s	n	n	s	s	n	n	s	s	n	n	s	s		
28	15S	07W																			
33	15S	07W		X	X		X									X		X	X		WT1
34	15S	07W						X	X												WT1

Water Concern Information

Description

Classification

Rule

Congdon Creek Trib

F str-med Mand written plan

170a

Unit: 2

Status: Active

Stewardship Forester: Paul Clements

Phone number: (541) 935-2283

Start date: 8/10/2009

End date: 12/31/2009

Site conditions: Lake or Stream within 100 ft

Slope of 35% to 65%

No mass soil movement

FP = L

FPA = H

Acres: 46

Feet:

Estimated harvest: MBF

Activity: Herbicide Application

Methods: Ground

Brand name: See Unit 1

Additives: None

Carrier: None

App rate: None

Sc	Twp	Rge	Government lot	N E				N W				S W				S E				Harv tax	Reg use
				n	n	s	s	n	n	s	s	n	n	s	s	n	n	s	s		
14	16S	07W		X	X	X	X					X					X				WT1

Water Concern Information

Description	Classification	Rule
Streams	Unknown class	

App rate: **None**

Description	Classification	Rule
Hayes Creek Trib	N str-sm	

Unit: 4

Status: Active

Stewardship Forester: Paul Clements

Phone number: (541) 935-2283

Start date: 8/10/2009

End date: 12/31/2009

Site conditions: Lake or Stream within 100 ft

FP = L

Slope of 35% to 65%

No mass soil movement

FPA = H

Acres: 20

Feet:

Estimated harvest: MBF

Activity: Herbicide Application

Methods: Ground

Brand name: See Unit 1

Carrier: None

Additives: None

App rate: None

Sc	Twp	Rge	Government lot	N E				N W				S W				S E				Harv tax	Reg use
				n	n	s	s	n	n	s	s	n	n	s	s	n	n	s	s		
26	16S	07W		e	w	w	e	e	w	w	e	e	w	w	e	e	w	w	e		WT1

Water Concern Information

Description

Classification

Rule

Streams

N str-sm Unknown class

Unit: 5

Status: Active

Stewardship Forester: Paul Clements

Phone number: (541) 935-2283

Start date: 8/10/2009

End date: 12/31/2009

Site conditions: Lake or Stream within 100 ft

Slope of 35% to 65%

No mass soil movement

FP = L

FPA = H

Acres: 17

Feet:

Estimated harvest: MBF

Activity: Herbicide Application

Methods: Ground

Brand name: See Unit 1

Additives: None

Carrier: None

App rate: None

Sc	Twp	Rge	Government lot	N E				N W				S W				S E				Harv tax	Reg use
				n	n	s	s	n	n	s	s	n	n	s	s	n	n	s	s		
26	16S	07W		X			X														WT1

Water Concern Information

Description	Classification	Rule
Hayes Creek	F str-sm Unknown class Mand written plan	170a

Unit: 6

Status: Active

Stewardship Forester: Paul Clements

Phone number: (541) 935-2283

Start date: 8/10/2009

End date: 12/31/2009

Site conditions: Lake or Stream within 100 ft

Slope of 35% to 65%

No mass soil movement

FP = L

FPA = H

Acres: 48

Feet:

Estimated harvest: MBF

Activity: Herbicide Application

Methods: Ground

Brand name: See Unit 1

Additives: None

Carrier: None

App rate: None

Sc	Twp	Rge	Government lot	N E				N W				S W				S E				Harv tax	Reg use
				n	n	s	s	n	n	s	s	n	n	s	s	n	n	s	s		
28	16S	07W		e	w	w	e	e	w	w	e	e	w	w	e	e	w	w	e		WT1

Water Concern Information

Description	Classification	Rule
Fish Creek Tribs	Unknown class	

Unit: 7

Status: Active

Stewardship Forester: Paul Clements

Phone number: (541) 935-2283

Start date: 8/10/2009

End date: 12/31/2009

Site conditions: Lake or Stream within 100 ft

Slope of 0% to 35%

No mass soil movement

FP = L

FPA = H

Acres: 12

Feet:

Estimated harvest: MBF

Activity: Herbicide Application

Methods: Ground

Brand name: See Unit 1

Carrier: None

Additives: None

App rate: None

Sc	Twp	Rge	Government lot	N E				N W				S W				S E				Harv tax	Reg use
				n	n	s	s	n	n	s	s	n	n	s	s	n	n	s	s		
31	16S	07W		e	w	w	e	e	w	w	e	e	w	w	e	e	w	w	e		WT1

Water Concern Information

Description	Classification	Rule
Lake Creek Tribs	Unknown class	

Unit: 8 Status: Active

Stewardship Forester: Paul Clements Phone number: (541) 935-2283

Start date: 8/10/2009 End date: 12/31/2009

Site conditions: Lake or Stream within 100 ft FP = L
Slope of 0% to 35%
No mass soil movement FPA = H

Acres: 8 Feet: Estimated harvest: MBF
Activity: Herbicide Application
Methods: Ground
Brand name: See Unit 1 Carrier: None
Additives: None App rate: None

Sc	Twp	Rge	Government lot	N E				N W				S W				S E				Harv tax	Reg use
				n	n	s	s	n	n	s	s	n	n	s	s	n	n	s	s		
13	16S	07W									X										WT1

Water Concern Information

Description	Classification	Rule
Lake Creek Tribs	Unknown class	

Unit: 9Status: **Active**Stewardship Forester: **Paul Clements**Phone number: **(541) 935-2283**Start date: **8/10/2009**End date: **12/31/2009**Site conditions: **Lake or Stream within 100 ft****FP = L****Slope of 35% to 65%****No mass soil movement****FPA = H**Acres: **172**

Feet:

Estimated harvest: **MBF**Activity: **Herbicide Application**Methods: **Ground**Brand name: **See Unit 1**Carrier: **None**Additives: **None**App rate: **None**

Sc	Twp	Rge	Government lot	N E				N W				S W				S E				Harv tax	Reg use
				n	n	s	s	n	n	s	s	n	n	s	s	n	n	s	s		
				e	w	w	e	e	w	w	e	e	w	w	e	e	w	w	e		
36	16S	07W						X	X	X	X	X	X	X	X						WT1

Water Concern Information

Description

Classification

Rule

Hayes Creek And Streams

Unknown class

Unit: 10

Status: Active

Stewardship Forester: Paul Clements

Phone number: (541) 935-2283

Start date: 8/10/2009

End date: 12/31/2009

Site conditions: Lake or Stream within 100 ft

Slope of 0% to 35%

No mass soil movement

FP = L

FPA = H

Acres: 22

Feet:

Estimated harvest: MBF

Activity: Herbicide Application

Methods: Ground

Brand name: See Unit 1

Additives: None

Carrier: None

App rate: None

Sc	Twp	Rge	Government lot	N E				N W				S W				S E				Harv tax	Reg use
				n	n	s	s	n	n	s	s	n	n	s	s	n	n	s	s		
36	16S	08W		e	w	w	e	e	w	w	e	e	w	w	e	e	w	w	e		WT1

Water Concern Information

Description	Classification	Rule
Lake Creek Tribs	Unknown class	

Unit: 11

Status: Active

Stewardship Forester: Paul Clements

Phone number: (541) 935-2283

Start date: 8/10/2009

End date: 12/31/2009

Site conditions: Lake or Stream within 100 ft

FP = L

Slope of 0% to 35%

No mass soil movement

FPA = H

Acres: 34

Feet:

Estimated harvest: MBF

Activity: Herbicide Application

Methods: Ground

Brand name: See Unit 1

Carrier: None

Additives: None

App rate: None

Sc	Twp	Rge	Government lot	N E				N W				S W				S E				Harv tax	Reg use
				n	n	s	s	n	n	s	s	n	n	s	s	n	n	s	s		
36	16S	08W		e	w	w	e	e	w	w	e	e	w	w	e	e	w	w	e		WT1

Water Concern Information

Description

Classification

Rule

Lake Creek Tribs

N str-sm

Unit: 12

Status: Active

Stewardship Forester: Paul Clements

Phone number: (541) 935-2283

Start date: 8/10/2009

End date: 12/31/2009

Site conditions: Lake or Stream within 100 ft

Slope of 35% to 65%

No mass soil movement

FP = L

FPA = H

Acres: 46

Feet:

Estimated harvest: MBF

Activity: Herbicide Application

Methods: Ground

Brand name: See Unit 1

Carrier: None

Additives: None

App rate: None

Sc	Twp	Rge	Government lot	N E				N W				S W				S E				Harv tax	Reg use
				n	n	s	s	n	n	s	s	n	n	s	s	n	n	s	s		
17	17S	07W				X	X			X											WT1

Water Concern Information

Description	Classification	Rule
Long Tom River Tribs	Unknown class	

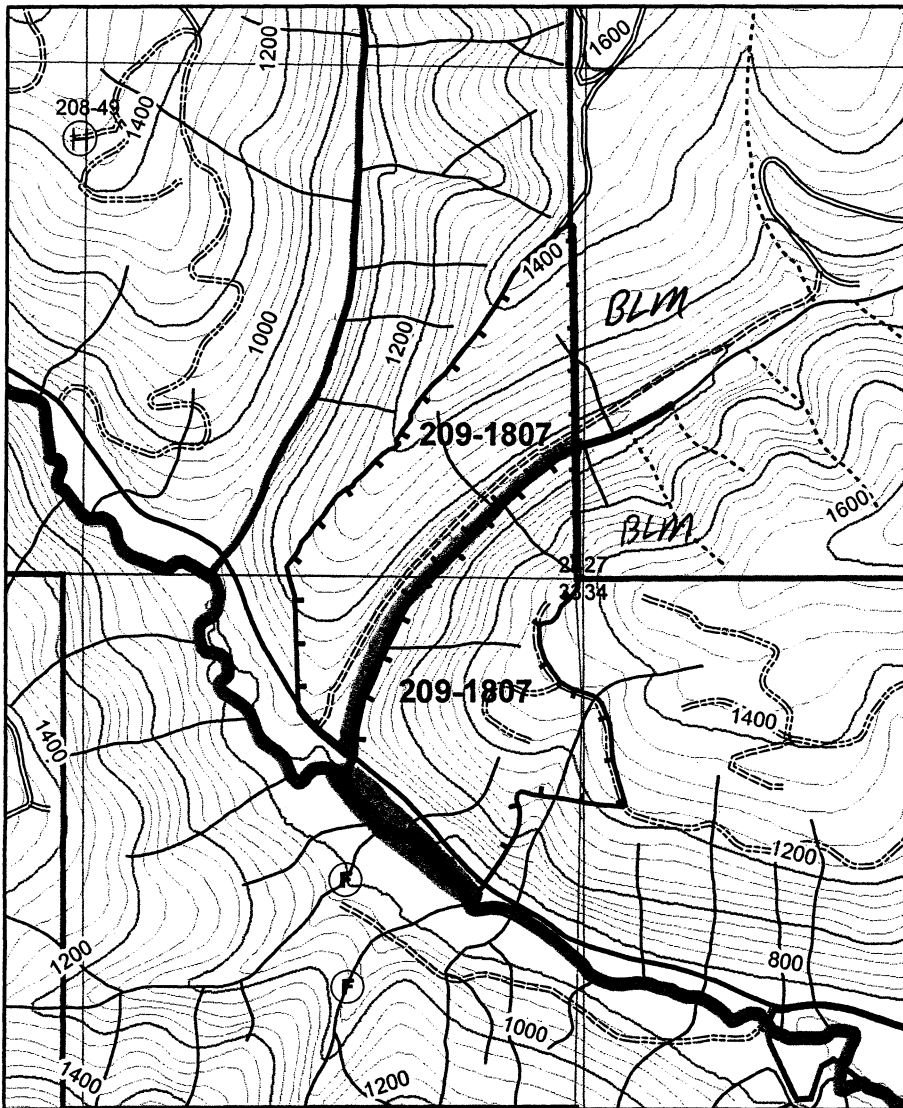
App rate: **None**

Description	Classification	Rule
Lake Creek Tribs	F str-dom use Unknown class Mand written plan	170a

Ground Herbicide Application Report

District: South Valley

Season Fall-09



Sec(s)	<u>28,33,34</u>		
Twp(s)	<u>155</u>		
Rge(s)	<u>7W</u>		

Elevation: _____ Scale 1" = 1,000'

Type of Equipment: Back Pack
Application Method: Foliar/HIS

Contractor/Co.: _____

Full name of applicator/certification #: _____

Reforestation Unit #: _____
Estimated Trees/acre _____
Harvest Completion _____
Site Preparation Date _____

Meter-Jet® Specifications:
10 milliliters mix applied per tree
19 square feet treated (area per tree)

Chemical Supplier (Check One):
____ Helena Chemical ____ Wilbur Ellis
____ Containers rinsed at least 3x & recycled
Comments: _____

Date _____ By _____

		Chemical/Ac (Trade Name)		Surfactant-Carrier/Ac		Note: This record shall be kept for 3 years in accordance with ORS 634.146.				
Unit	Acres	Chemical				Water G/Acre	Total G/Acre	Site Prep	Release	Target Species
1807	52							X		BLM chunk
Actual										

Written plan required? Yes ☒ No ☐

Resource to be protected: LF Congdon Cr MF
Submitted to: ODF Veneta Date 7/23/09
Contractor Signed: _____ Date _____
State Approved Date: _____

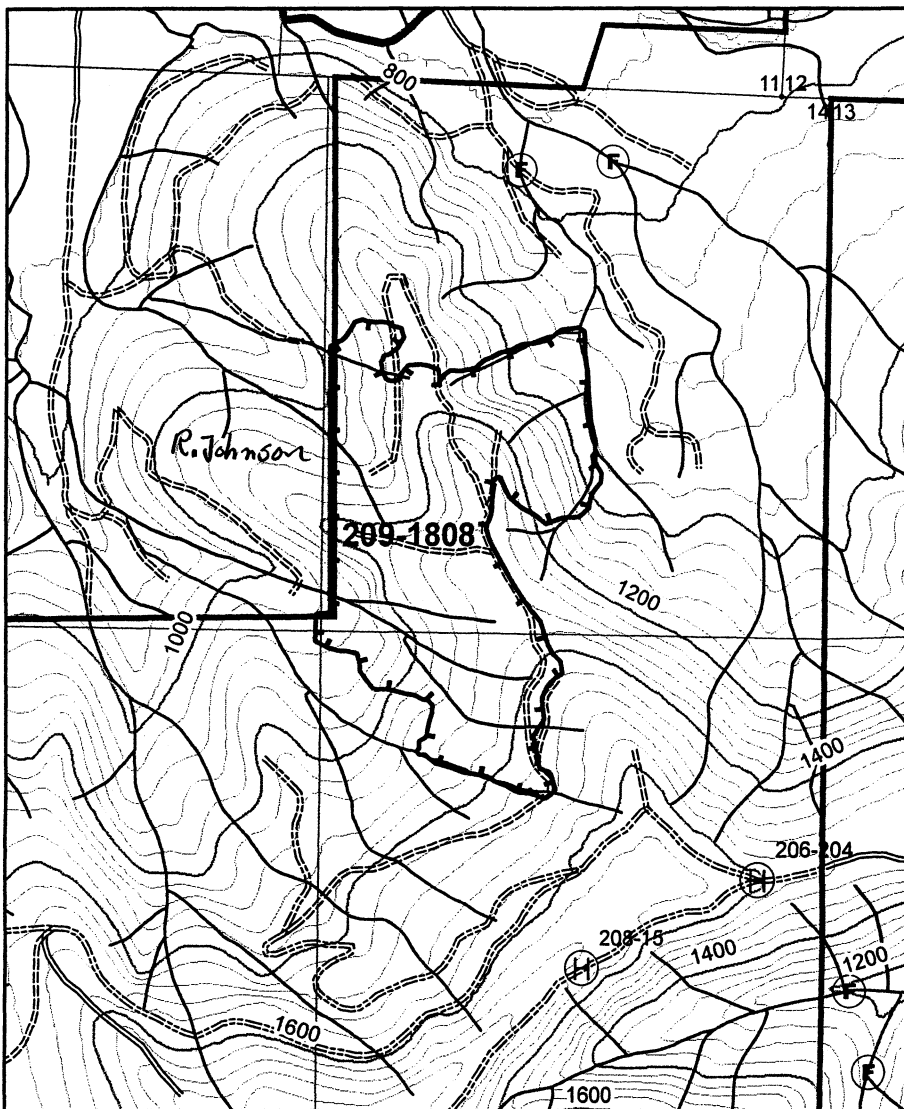
Additional Requirements

- ☐ Neighbor Notification: _____
- ☐ Wetland Protection: _____
- ☐ Open Water/Rainfall: _____
- ☐ T/E Protection: _____
- ☐ Other: Cover/longing Piles

Ground Herbicide Application Report

District: South Valley

Season Fall-09



Sec(s)	<u>14</u>		
Twp(s)	<u>165</u>		
Rge(s)	<u>7W</u>		

Elevation: _____ Scale 1" = 1,000'

Type of Equipment: Bark Pack
Application Method: H/S/Folia

Contractor/Co.: _____

Full name of applicator/certification #: _____

Reforestation Unit #: _____

Estimated Trees/acre _____

Harvest Completion _____

Site Preparation Date _____

Meter-Jet@Specifications:

10 milliliters mix applied per tree

19 square feet treated (area per tree)

Chemical Supplier (Check One):

____ Helena Chemical ____ Wilbur Ellis

____ Containers rinsed at least 3x & recycled

Comments: _____

Date _____ By _____

Note: This record shall be kept for 3 years in accordance with ORS 634.146.

		Chemical/Ac (Trade Name)	Surfactant-Carrier/Ac							
Unit	Acres	Chemical					Water G/Acre	Total G/Acre	Site Prep	Target Species
1808	46								X	BLM Chink Madrone
Actual										

Written plan required? Yes ☐ No ☒

Resource to be protected: _____

Submitted to: _____ Date _____

Contractor Signed: _____ Date _____

State Approved Date: _____

Additional Requirements

☐ Neighbor Notification: _____

☐ Wetland Protection: _____

☐ Open Water/Rainfall: _____

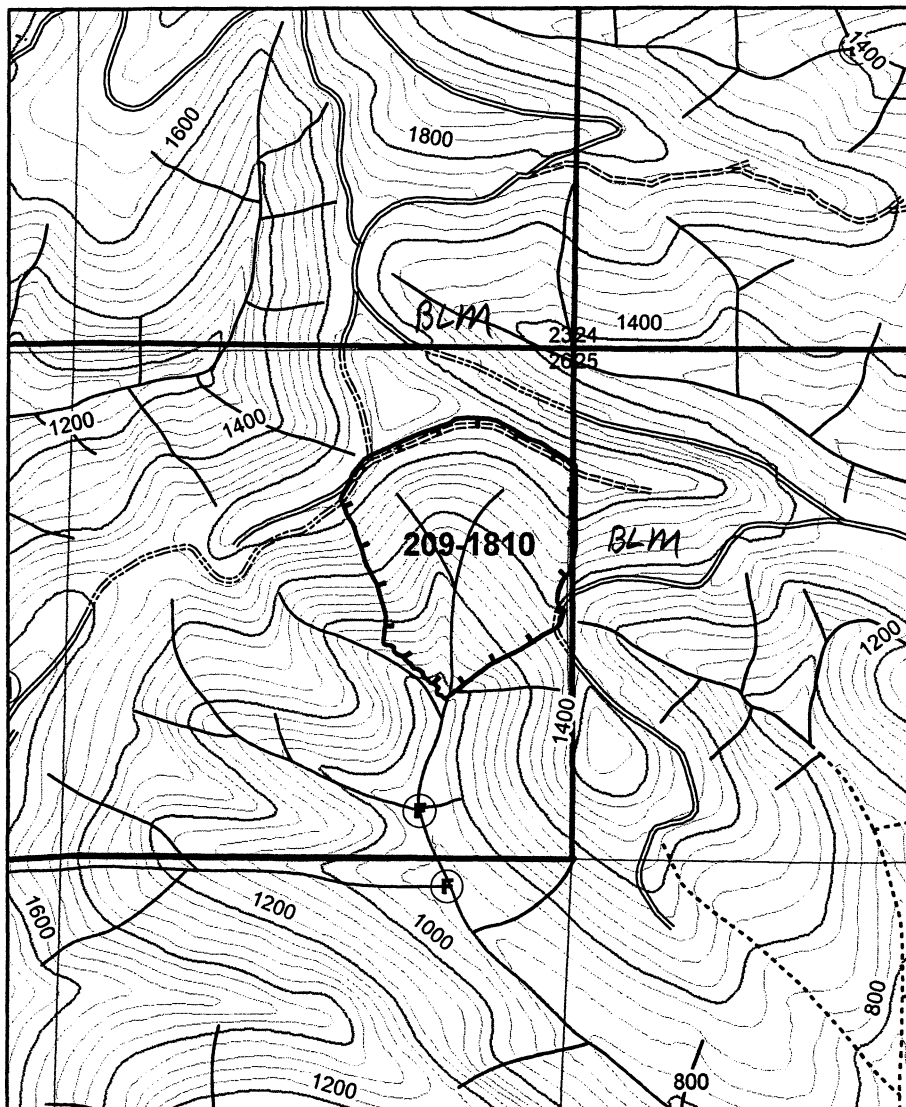
☐ T/E Protection: _____

☐ Other: Cover Landing Piles

Ground Herbicide Application Report

District: South Valley

Season Fall-09



Sec(s)	<u>26</u>		
Twp(s)	<u>16S</u>		
Rge(s)	<u>7W</u>		

Elevation: _____ Scale 1" = 1,000'

Type of Equipment: Back Pack
Application Method: Foliar/H&S

Contractor/Co.: _____

Full name of applicator/certification #: _____

Reforestation Unit #: _____

Estimated Trees/acre _____

Harvest Completion _____

Site Preparation Date _____

Meter-Jet@Specifications:

10 milliliters mix applied per tree

19 square feet treated (area per tree)

Chemical Supplier (Check One):

____ Helena Chemical ____ Wilbur Ellis

____ Containers rinsed at least 3x & recycled

Comments: _____

Date _____ By _____

Note: This record shall be kept for 3 years in accordance with ORS 634.146.

		Chemical/Ac (Trade Name)	Surfactant-Carrier/Ac								
Unit	Acres	Chemical					Water G/Acre	Total G/Acre	Site Prep	Release	Target Species
<u>1810</u>	<u>27</u>								<u>X</u>		<u>BLM</u>
Actual											

Written plan required? Yes ☐ No ☒

Resource to be protected: _____

Submitted to: _____ Date _____

Contractor Signed: _____ Date _____

State Approved Date: _____

Additional Requirements

☐ Neighbor Notification: _____

☐ Wetland Protection: _____

☐ Open Water/Rainfall: _____

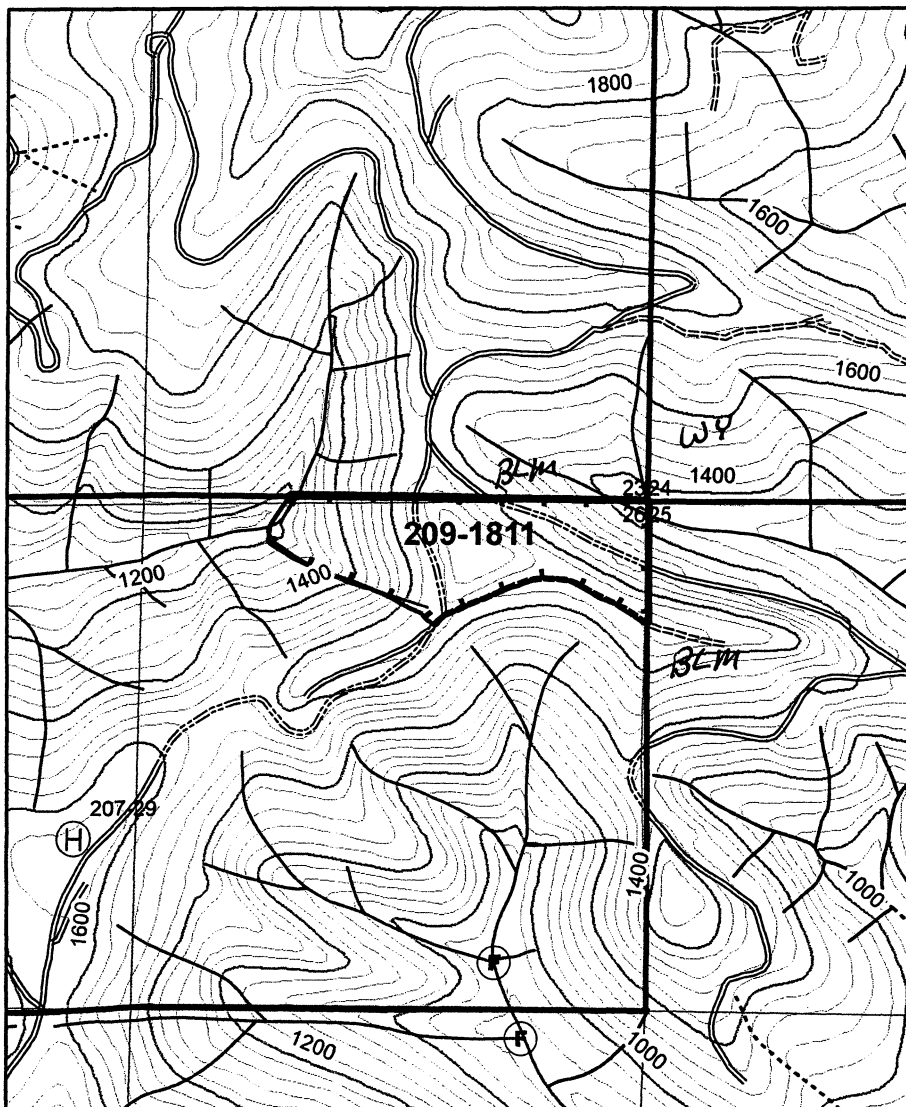
☐ T/E Protection: _____

☐ Other: Cover landing piles

Ground Herbicide Application Report

District: South Valley

Season Fall-09



Sec(s)	<u>26</u>		
Twp(s)	<u>165</u>		
Rge(s)	<u>7W</u>		

Elevation: _____ Scale 1" = 1,000'

Type of Equipment: Back Pack
Application Method: H/S / Foliar

Contractor/Co.: _____

Full name of applicator/certification #: _____

Reforestation Unit #: _____

Estimated Trees/acre _____

Harvest Completion _____

Site Preparation Date _____

Meter-Jet@Specifications:
10 milliliters mix applied per tree
19 square feet treated (area per tree)

Chemical Supplier (Check One):
____ Helena Chemical ____ Wilbur Ellis
____ Containers rinsed at least 3x & recycled
Comments: _____

Date _____ By _____

Note: This record shall be kept for 3 years in accordance with ORS 634.146.

		Chemical/Ac (Trade Name)					Surfactant-Carrier/Ac					Note: This record shall be kept for 3 years in accordance with ORS 634.146.				
Unit	Acres	Chemical					Water G/Acre	Total G/Acre	Site Prep	Release	Target Species					
1811	20								X		BLM Chmk. Madrone					
Actual																

Written plan required? Yes ☐ No ☒

Resource to be protected: _____

Submitted to: _____ Date _____

Contractor Signed: _____ Date _____

State Approved Date: _____

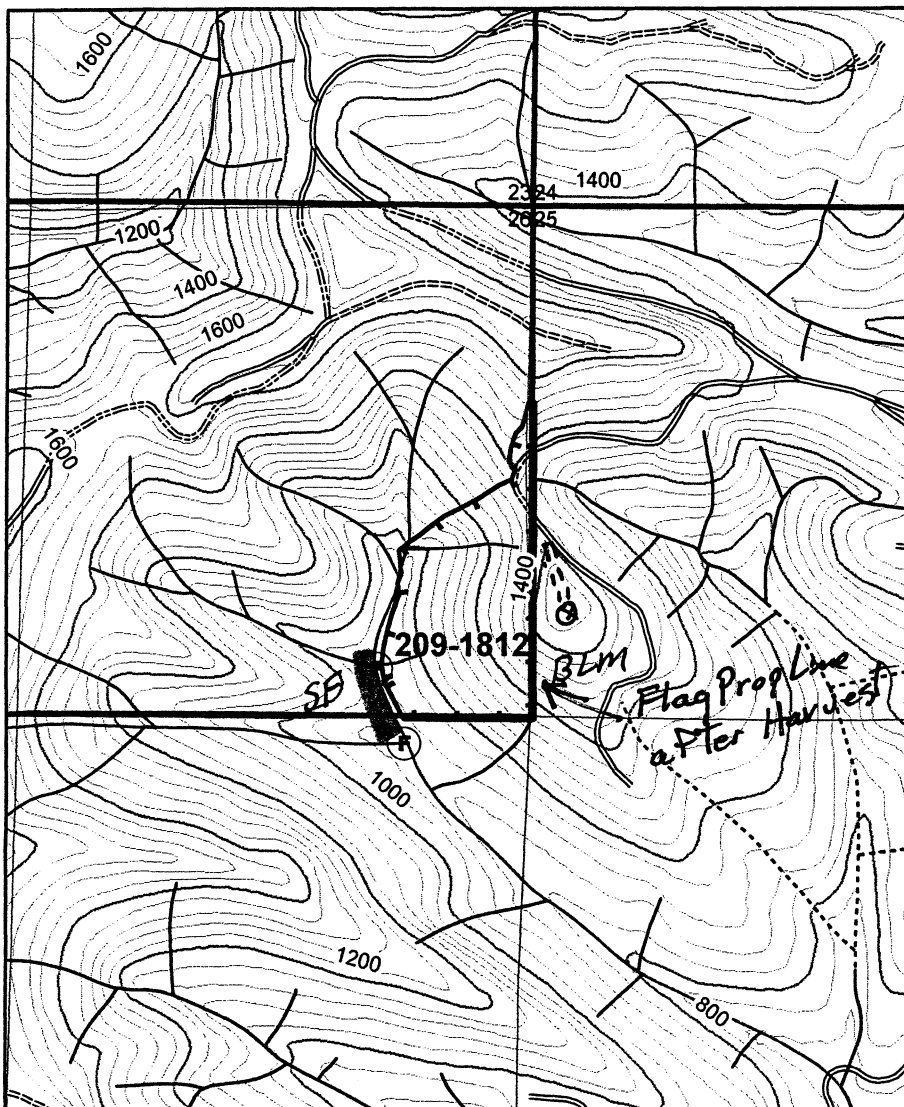
Additional Requirements

- ☐ Neighbor Notification: _____
- ☐ Wetland Protection: _____
- ☐ Open Water/Rainfall: _____
- ☐ T/E Protection: _____
- ☐ Other: Cover Landings

Ground Herbicide Application Report

District: South Valley

Season Fall -09



Sec(s)	26		
Twp(s)	165		
Rge(s)	7u)		

Elevation: _____ Scale 1" = 1,000'

Type of Equipment: Back Pack
Application Method: H₂S/Foliar

Contractor/Co.: _____

Full name of applicator/certification #: _____

Reforestation Unit #: _____

Estimated Trees/acre _____

Harvest Completion _____

Site Preparation Date _____

Meter-Jet@Specifications:
10 milliliters mix applied per tree
19 square feet treated (area per tree)

Chemical Supplier (Check One):
____ Helena Chemical ____ Wilbur Ellis
____ Containers rinsed at least 3x & recycled
Comments: _____

Date _____ By _____

Note: This record shall be kept for 3 years in accordance with ORS 634.146.

		Chemical/Ac (Trade Name)					Surfactant-Carrier/Ac					Note: This record shall be kept for 3 years in accordance with ORS 634.146.	
Unit	Acres	Chemical					Water G/Acre	Total G/Acre	Site Prep	Release	Target Species		
1812	17								X		BLM Madrone		
Actual													

Written plan required? Yes ☒ No ☐

Resource to be protected: SF

Submitted to: ODE Veneta

Contractor Signed: _____

State Approved Date: _____

Date 7/23/09

Date _____

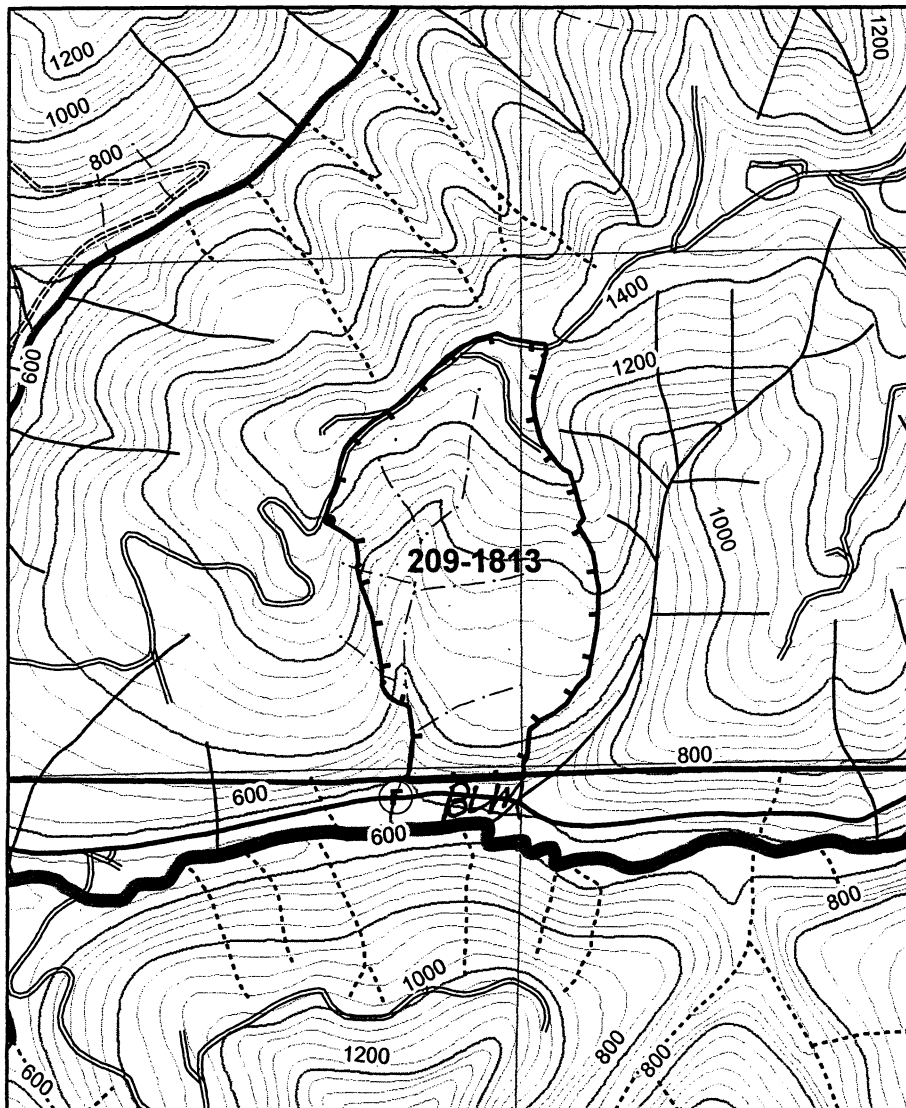
Additional Requirements

- ☐ Neighbor Notification: _____
- ☐ Wetland Protection: _____
- ☐ Open Water/Rainfall: _____
- ☐ T/E Protection: _____
- ☐ Other: Flag Propline after harvest
Cover Landing Piles

Ground Herbicide Application Report

District: South Valley

Season Fall -09



Sec(s)	<u>28</u>		
Twp(s)	<u>16S</u>		
Rge(s)	<u>7W</u>		

Elevation: _____ Scale 1" = 1,000'

Type of Equipment: _____

Application Method: _____

Contractor/Co.: _____

Full name of applicator/certification #: _____

Reforestation Unit #: _____

Estimated Trees/acre _____

Harvest Completion _____

Site Preparation Date _____

Meter-Jet® Specifications:

10 milliliters mix applied per tree

19 square feet treated (area per tree)

Chemical Supplier (Check One):

_____ Helena Chemical _____ Wilbur Ellis

Containers rinsed at least 3x & recycled

Comments: _____

Date _____ By _____

Note: This record shall be kept for 3 years in accordance with ORS 634.146.

		Chemical/Ac (Trade Name)					Surfactant-Carrier/Ac					Note: This record shall be kept for 3 years in accordance with ORS 634.146.				
Unit	Acres	Chemical					Water G/Acre	Total G/Acre	Site Prep	Release	Target Species					
1813	48								X		BLM					
Actual																

Written plan required? Yes ☐ No ☒

Resource to be protected: _____

Submitted to: _____ Date _____

Contractor Signed: _____ Date _____

State Approved Date: _____

Additional Requirements

☐ Neighbor Notification: _____

☐ Wetland Protection: _____

☐ Open Water/Rainfall: _____

☐ T/E Protection: _____

☐ Other: Cover Landings

Ground Herbicide Application Report

District: South Valley

Season Fall 09

Sec(s)	<u>31</u>		
Twp(s)	<u>16S</u>		
Rge(s)	<u>7W</u>		

Elevation: _____ Scale 1" = 1,000'

Type of Equipment: Bushy Buck
Application Method: H/S/F/air

Contractor/Co.: _____

Full name of applicator/certification #: _____

Reforestation Unit #: _____

Estimated Trees/acre _____

Harvest Completion _____

Site Preparation Date _____

Meter-Jet@Specifications:

10 milliliters mix applied per tree

19 square feet treated (area per tree)

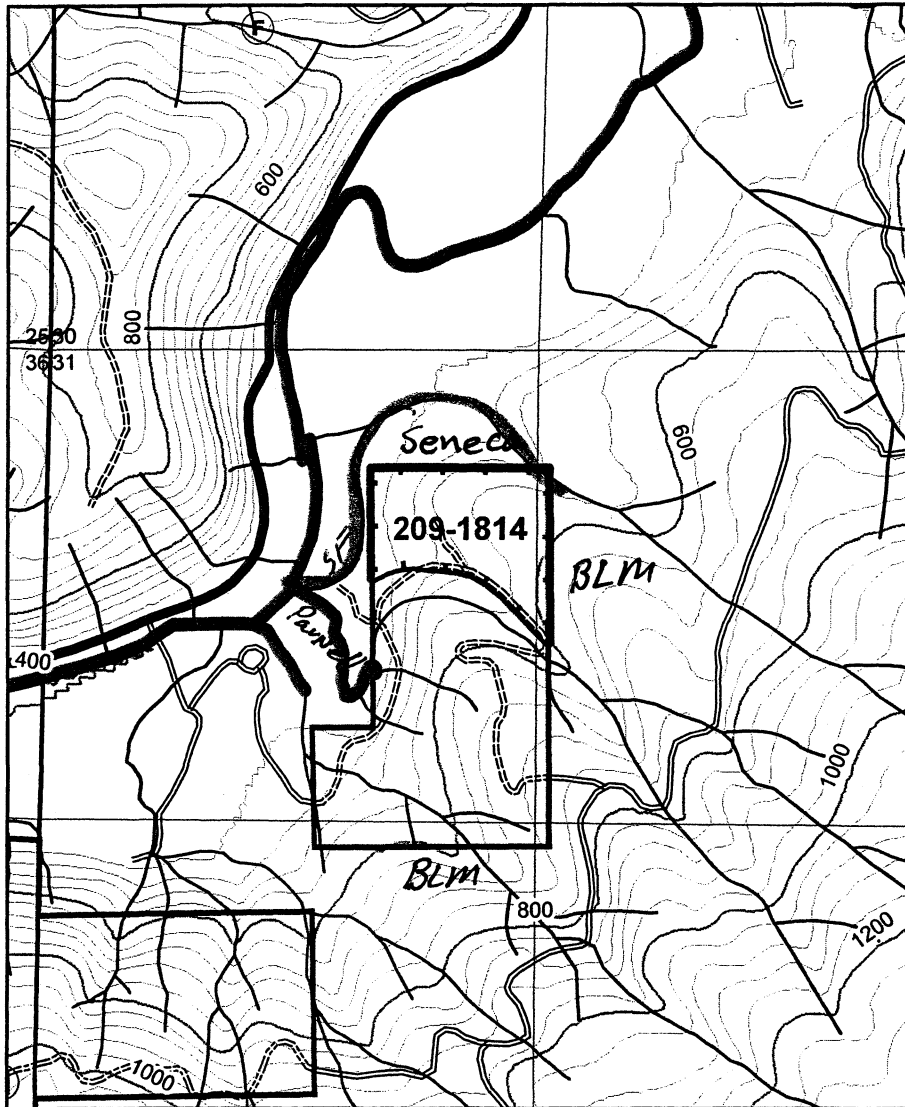
Chemical Supplier (Check One):

_____ Helena Chemical _____ Wilbur Ellis

Containers rinsed at least 3x & recycled

Comments: _____

Date _____ By _____



		Chemical/Ac (Trade Name)					Surfactant-Carrier/Ac					Note: This record shall be kept for 3 years in accordance with ORS 634.146.			
Unit	Acres	Chemical					Water G/Acre	Total G/Acre	Site Prep	Release	Target Species				
1814	12								X		BLM				
Actual															

Written plan required? Yes ☒ No ☐

Resource to be protected: _____

Submitted to: _____ Date _____

Contractor Signed: _____ Date _____

State Approved Date: _____

Additional Requirements

☐ Neighbor Notification: _____

☐ Wetland Protection: _____

☐ Open Water/Rainfall: _____

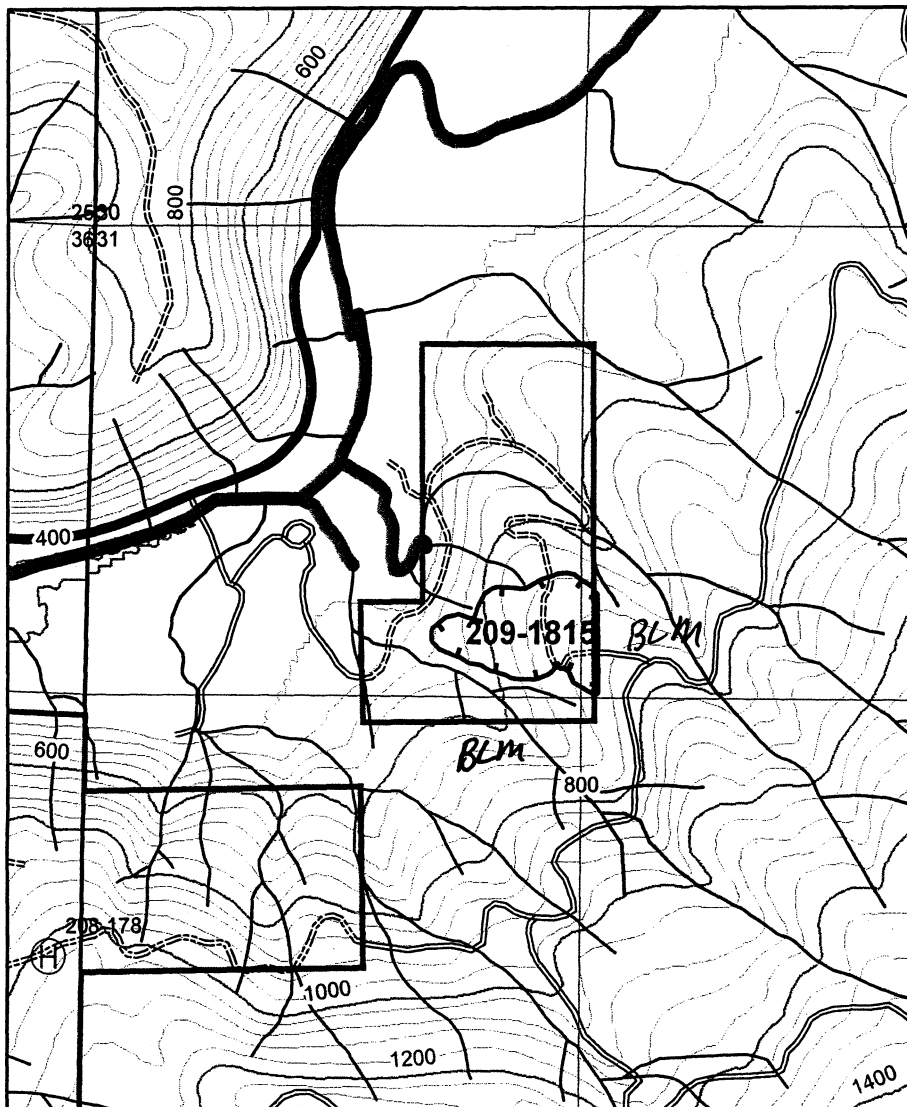
☐ T/E Protection: _____

☐ Other: _____

Ground Herbicide Application Report

District: South Valley

Season Fall -09



Sec(s)	31		
Twp(s)	16S		
Rge(s)	7W		

Elevation: _____ Scale 1" = 1,000'

Type of Equipment: Back Pack
Application Method: H/S/Foliar

Contractor/Co.: _____

Full name of applicator/certification #: _____

Reforestation Unit #: _____
Estimated Trees/acre _____
Harvest Completion _____
Site Preparation Date _____

Meter-Jet® Specifications:
10 milliliters mix applied per tree
19 square feet treated (area per tree)

Chemical Supplier (Check One):
☐ Helena Chemical ☐ Wilbur Ellis
Containers rinsed at least 3x & recycled
Comments: _____

Date _____ By _____

		Chemical/Ac (Trade Name)					Surfactant-Carrier/Ac					Note: This record shall be kept for 3 years in accordance with ORS 634.146.			
Unit	Acres	Chemical					Water G/Acre	Total G/Acre	Site Prep	Release	Target Species				
1815	8								X		BLM				
Actual															

Note: This record shall be kept for 3 years in accordance with ORS 634.146.

Written plan required? Yes ☐ No ☒

Resource to be protected: _____
Submitted to: _____ Date _____
Contractor Signed: _____ Date _____
State Approved Date: _____

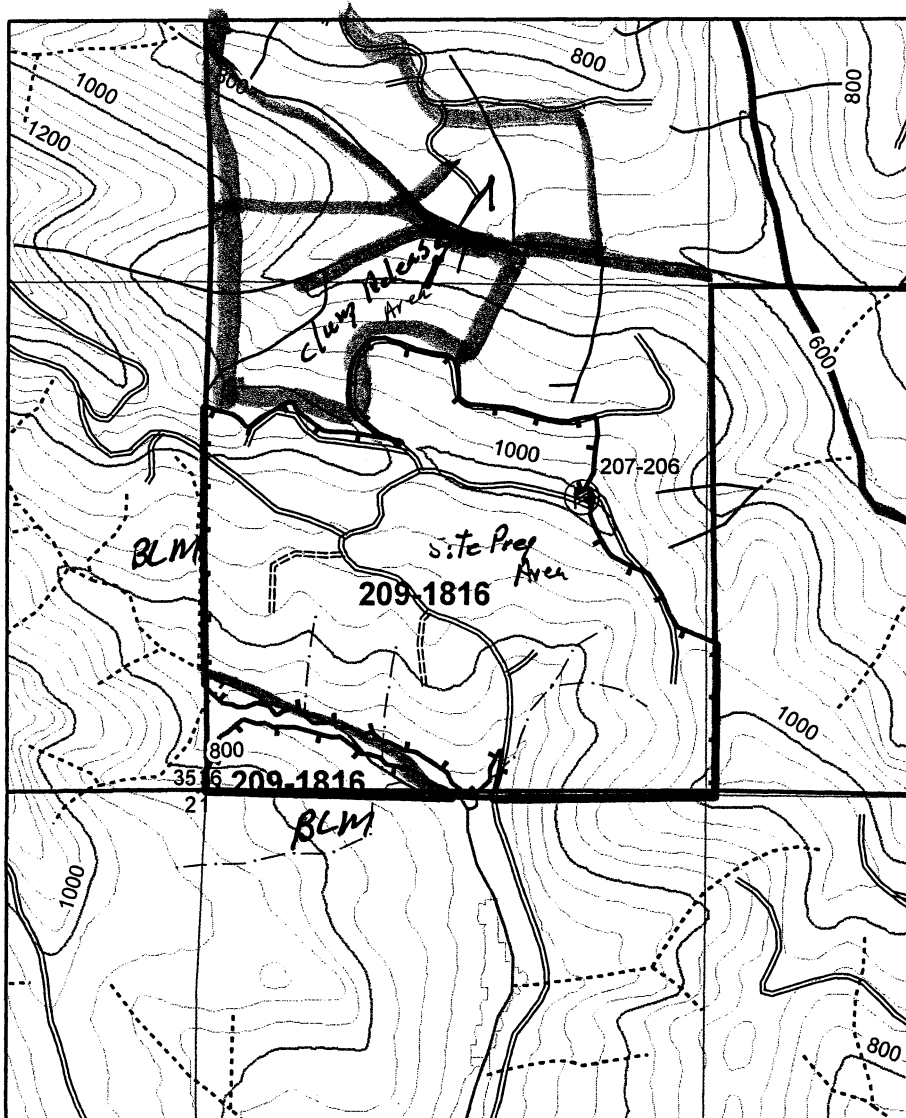
Additional Requirements

- ☐ Neighbor Notification: _____
- ☐ Wetland Protection: _____
- ☐ Open Water/Rainfall: _____
- ☐ T/E Protection: _____
- ☐ Other: Cover Landings

Ground Herbicide Application Report

District: South Valley

Season Fall -09



Sec(s)	<u>36</u>		
Twp(s)	<u>165</u>		
Rge(s)	<u>7W</u>		

Elevation: _____ Scale 1" = 1,000'

Type of Equipment: Back Pack
Application Method: HIS / Foliar

Contractor/Co.: _____

Full name of applicator/certification #: _____

Reforestation Unit #: _____

Estimated Trees/acre _____

Harvest Completion _____

Site Preparation Date _____

Meter-Jet@Specifications:

10 milliliters mix applied per tree

19 square feet treated (area per tree)

Chemical Supplier (Check One):

_____ Helena Chemical _____ Wilbur Ellis

_____ Containers rinsed at least 3x & recycled

Comments: _____

Date _____ By _____

Note: This record shall be kept for 3 years in accordance with ORS 634.146.

		Chemical/Ac (Trade Name)		Surfactant-Carrier/Ac			Note: This record shall be kept for 3 years in accordance with ORS 634.146.				
Unit	Acres	Chemical					Water G/Acre	Total G/Acre	Site Prep	Release	Target Species
1816	102								X		BLM, madrone Chimney etc
-	71									X	madrone, Chimney BLM
Actual											

Written plan required? Yes ☒ No ☐

Resource to be protected: _____

Submitted to: _____ Date _____

Contractor Signed: _____ Date _____

State Approved Date: _____

Additional Requirements

☐ Neighbor Notification: _____

☐ Wetland Protection: _____

☐ Open Water/Rainfall: _____

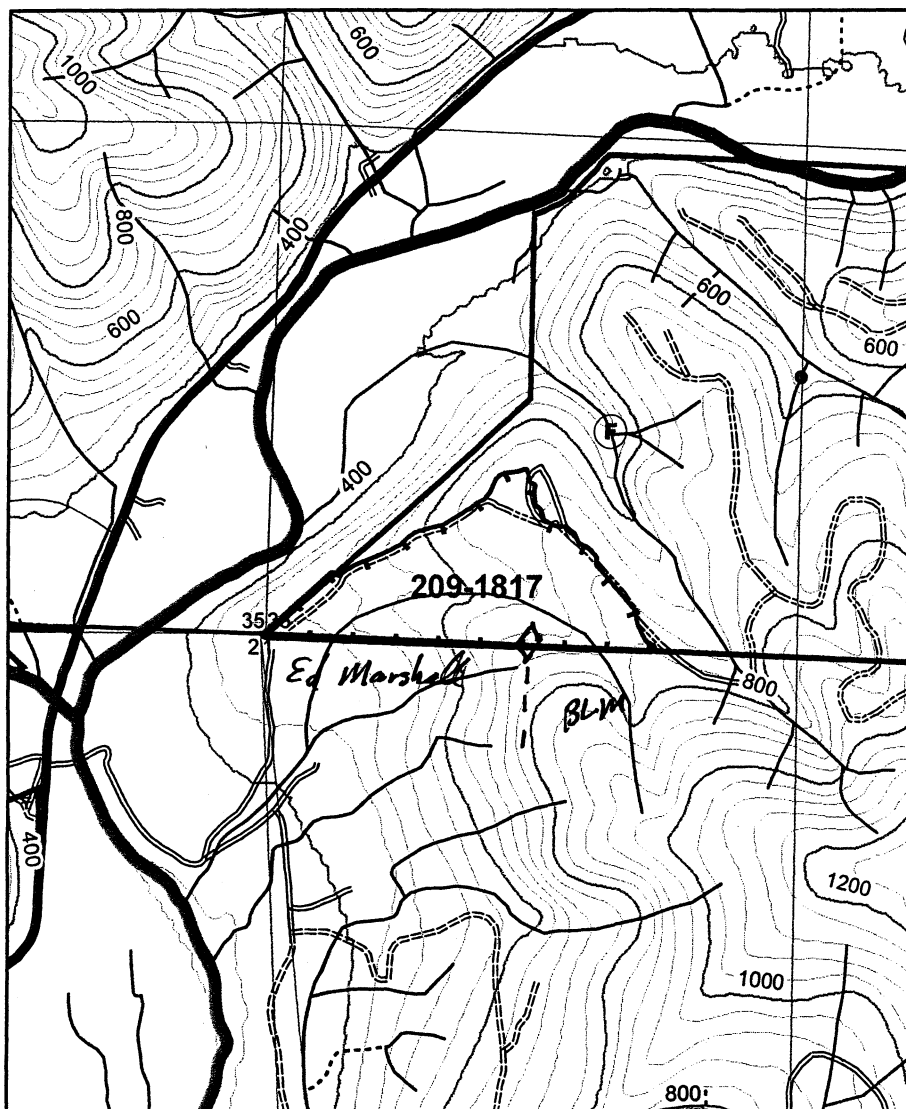
☐ T/E Protection: _____

☐ Other: Cover pikes

Ground Herbicide Application Report

District: South Valley

Season Fall-09



Sec(s)	<u>36</u>		
Twp(s)	<u>165</u>		
Rge(s)	<u>8W</u>		

Elevation: _____ Scale 1" = 1,000'

Type of Equipment: Back Pack
Application Method: H/S/ Folia

Contractor/Co.: _____

Full name of applicator/certification #: _____

Reforestation Unit #: _____

Estimated Trees/acre _____

Harvest Completion _____

Site Preparation Date _____

Meter-Jet@Specifications:
10 milliliters mix applied per tree
19 square feet treated (area per tree)

Chemical Supplier (Check One):
____ Helena Chemical ____ Wilbur Ellis
____ Containers rinsed at least 3x & recycled
Comments: _____

Date _____ By _____

Note: This record shall be kept for 3 years in accordance with ORS 634.146.

		Chemical/Ac (Trade Name)	Surfactant-Carrier/Ac								
Unit	Acres	Chemical					Water G/Acre	Total G/Acre	Site Prep	Release	Target Species
<u>1817</u>	<u>22</u>								<u>X</u>		<u>BLM</u>
Actual											

Written plan required? Yes ☐ No ☒

Resource to be protected: _____

Submitted to: _____ Date _____

Contractor Signed: _____ Date _____

State Approved Date: _____

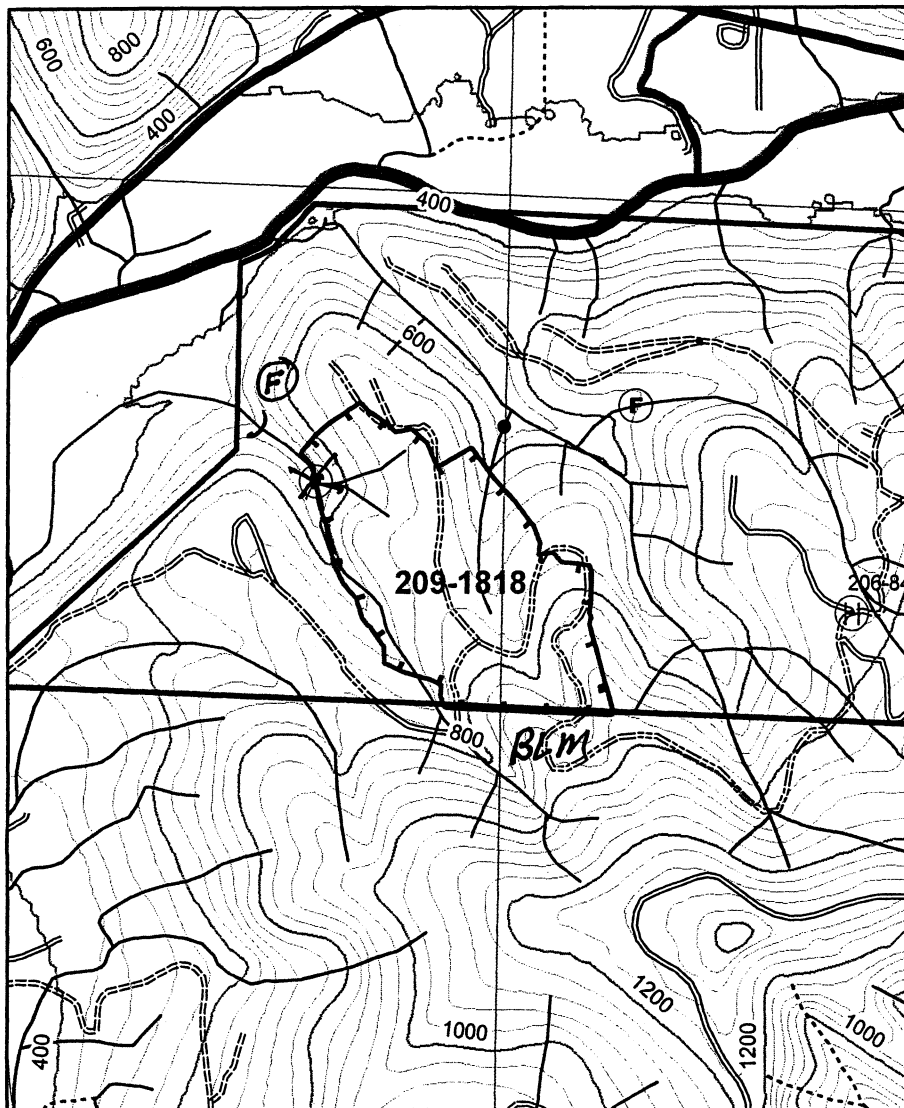
Additional Requirements

- ☐ Neighbor Notification: _____
- ☐ Wetland Protection: _____
- ☐ Open Water/Rainfall: _____
- ☐ T/E Protection: _____
- ☐ Other: Cover piles

Ground Herbicide Application Report

District: South Valley

Season Fall 09



Sec(s)	<u>36</u>		
Twp(s)	<u>165</u>		
Rge(s)	<u>8W</u>		

Elevation: _____ Scale 1" = 1,000'

Type of Equipment: Back Pack
Application Method: 4:5- Foliar

Contractor/Co.: _____

Full name of applicator/certification #: _____

Reforestation Unit #: _____

Estimated Trees/acre _____

Harvest Completion _____

Site Preparation Date _____

Meter-Jet@Specifications:

10 milliliters mix applied per tree

19 square feet treated (area per tree)

Chemical Supplier (Check One):

_____ Helena Chemical _____ Wilbur Ellis

_____ Containers rinsed at least 3x & recycled

Comments: _____

Date _____ By _____

		Chemical/Ac (Trade Name)				Surfactant-Carrier/Ac								
Unit	Acres	Chemical								Water G/Acre	Total G/Acre	Site Prep	Release	Target Species
<u>1818</u>	<u>34</u>											<u>X</u>		<u>BLM</u>
Actual														

Note: This record shall be kept for 3 years in accordance with ORS 634.146.

Written plan required? Yes ☐ No ☒

Resource to be protected: _____

Submitted to: _____ Date _____

Contractor Signed: _____ Date _____

State Approved Date: _____

Additional Requirements

☐ Neighbor Notification: _____

☐ Wetland Protection: _____

☐ Open Water/Rainfall: _____

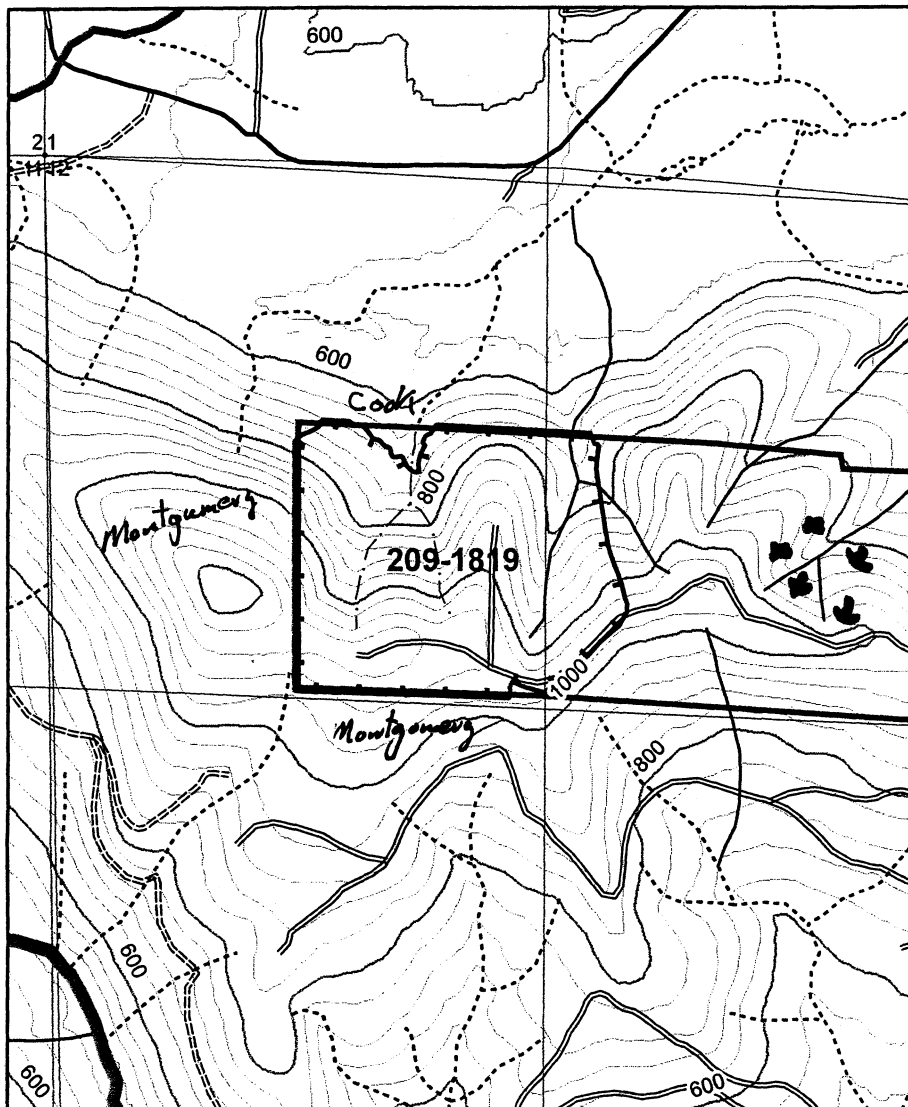
☐ T/E Protection: _____

☐ Other: Cover Landing Piles

Ground Herbicide Application Report

District: South Valley

Season Fall - 09



Sec(s)	<u>12</u>		
Twp(s)	<u>17S</u>		
Rge(s)	<u>7W</u>		

Elevation: _____ Scale 1" = 1,000'

Type of Equipment: Back Pack
Application Method: H/S, Foliar

Contractor/Co.: _____

Full name of applicator/certification #: _____

Reforestation Unit #: _____

Estimated Trees/acre _____

Harvest Completion _____

Site Preparation Date _____

Meter-Jet® Specifications:

10 milliliters mix applied per tree

19 square feet treated (area per tree)

Chemical Supplier (Check One):

_____ Helena Chemical _____ Wilbur Ellis

Containers rinsed at least 3x & recycled

Comments: _____

Date _____ By _____

Note: This record shall be kept for 3 years in accordance with ORS 634.146.

		Chemical/Ac (Trade Name)	Surfactant-Carrier/Ac							
Unit	Acres	Chemical				Water G/Acre	Total G/Acre	Site Prep	Release	Target Species
<u>1819</u>	<u>46</u>							<input checked="" type="checkbox"/>		<u>BLM</u>
Actual										

Written plan required? Yes ☐ No ☒

Resource to be protected: _____

Submitted to: _____ Date _____

Contractor Signed: _____ Date _____

State Approved Date: _____

Additional Requirements

☐ Neighbor Notification: _____

☐ Wetland Protection: _____

☐ Open Water/Rainfall: _____

☐ T/E Protection: _____

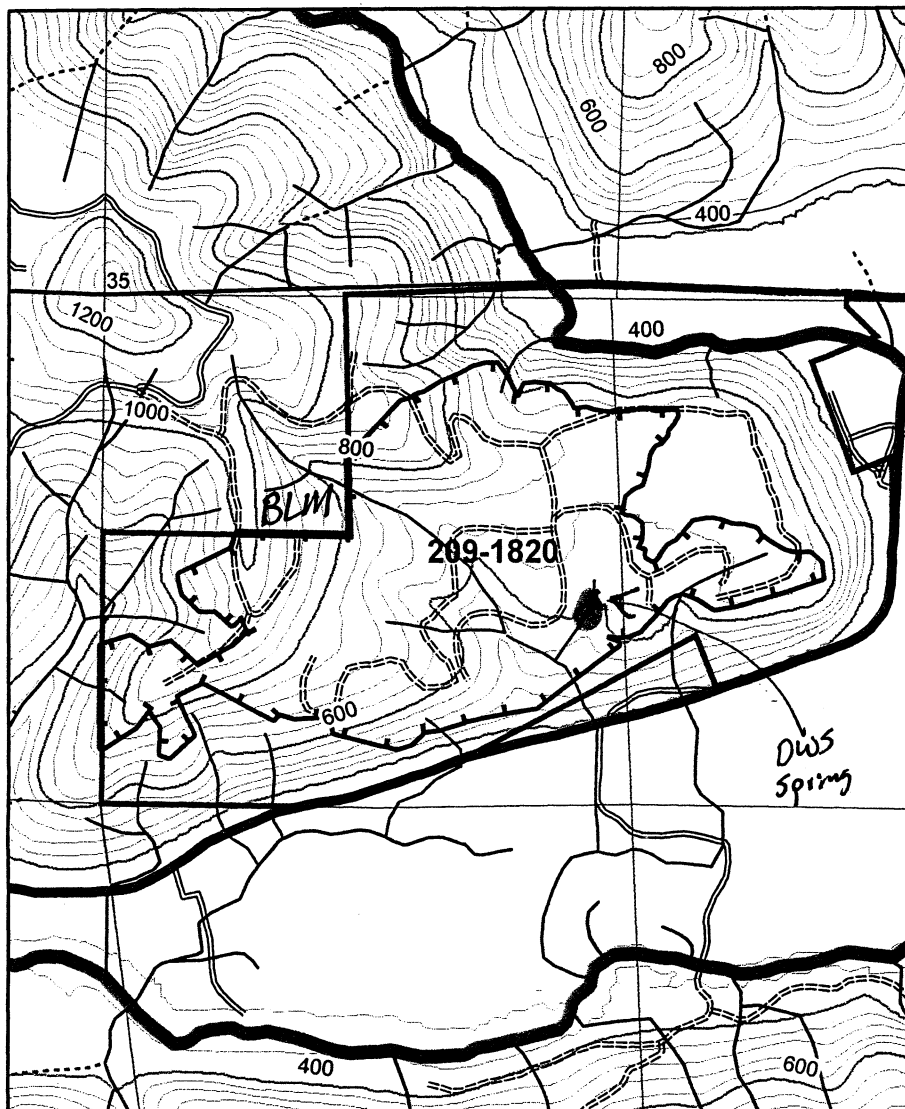
☐ Other: Plus clumps east of unit

Cover Landing Piles

Ground Herbicide Application Report

District: South Valley

Season Fall-09



Sec(s)	<u>2</u>		
Twp(s)	<u>17S</u>		
Rge(s)	<u>8W</u>		

Elevation: _____ Scale 1" = 1,000'

Type of Equipment: Back Pack
Application Method: HS, Folia

Contractor/Co.: _____

Full name of applicator/certification #: _____

Reforestation Unit #: _____

Estimated Trees/acre _____

Harvest Completion _____

Site Preparation Date _____

Meter-Jet@Specifications:

10 milliliters mix applied per tree

19 square feet treated (area per tree)

Chemical Supplier (Check One):

____ Helena Chemical ____ Wilbur Ellis

____ Containers rinsed at least 3x & recycled

Comments: _____

Date _____ By _____

Note: This record shall be kept for 3 years in accordance with ORS 634.146.

		Chemical/Ac (Trade Name)					Surfactant-Carrier/Ac					Note: This record shall be kept for 3 years in accordance with ORS 634.146.				
Unit	Acres	Chemical					Water G/Acre	Total G/Acre	Site Prep	Release	Target Species					
1820	80								X		BLM					
Actual																

Written plan required? Yes ☒ No ☐

Resource to be protected: DWS

Submitted to: _____ Date _____

Contractor Signed: _____ Date _____

State Approved Date: _____

Additional Requirements

☐ Neighbor Notification: _____

☐ Wetland Protection: _____

☐ Open Water/Rainfall: _____

☐ T/E Protection: _____

☐ Other: Cover Piles

WRITTEN PLAN OF OPERATION

DISCUSSION:

The following Written plan is for broadcast ground, stem/stump injection and/or backpack foliar operations within 100' of Type F and Type D streams as shown on the attached maps.

No trees within 20' and vegetation within 15' of Type F and D streams will be treated.

Mixing and loading of chemicals will not be done within 100' of Type F and D streams.

The attached plats shows unit boundaries, F and/or D type streams and Chemicals that may be used on all or portions of the treatment areas.

Township	<u>155</u>	Range	<u>7W</u>	Sections	<u>28, 33</u>
Township	<u>165</u>	Range	<u>7W</u>	Sections	<u>26, 31, 36</u>
Township	<u>165 17</u>	Range	<u>8W</u>	Sections	<u>02</u>
Township	_____	Range	_____	Sections	_____
Township	_____	Range	_____	Sections	_____

Units Names/ Numbers:

<u>1807 - Congdon Creek</u>	<u>LF, MF</u>
<u>1812 - Fish Bits South</u>	
<u>1814 - Fish Pos North</u>	<u>- SF</u>
<u>1816 - Fish Cook</u>	<u>- SF</u>
<u>1820 - Greenleaf Park</u>	<u>DWS</u>

SUBMITTED BY: Willie Brown

DATE: 7/22/09

APPROVED BY: _____

DATE: _____

AGREED TO BY: _____

DATE: _____

Map Attached:

State of Oregon
Department of Forestry / Department of Revenue
Notification number: 2009-781-50456 [78129425] T Lake H And S Units

Attached is the processed information from the Notification of Operation and/or Application for Permits.

Please review this information and retain for future reference.

☒ - Notice is given to the State Forester that an operation will be conducted on the lands described herein (ORS 527.670).

☒ - A permit to operate power driven machinery is issued for the lands described herein (ORS 477.625)

I. WHERE TIMBER HARVESTING IS PART OF THE PROPOSED OPERATION:

A. NOTICE TO TIMBER OWNER: Party owning the harvested timber at the point it is first measured is shown in the section marked TIMBER OWNER and is responsible for payment of Oregon timber taxes.

B. NOTICE TO LAND OWNER: Party shown in the section marked LAND OWNER is responsible for reforestation of the site if so required.

II. WRITTEN PLANS:

☐ - A WRITTEN PLAN may be required before certain activities can commence on the Operation.

A WRITTEN PLAN may be required for the situations indicated by an ☒ below. A WRITTEN PLAN must be submitted or a WRITTEN WAIVER must be obtained from the State Forester before any portion of the operation may commence.

☒ - Within 100 feet of a large lake or Type F or Type D stream.
[OAR 629-605-170(1)(a)]

☐ - Within 300 feet of a wildlife resource site listed in the 1984 ODF/ODFW Cooperative Agreement. [OAR 629-605-170(1)(b)]

☐ - Within 300 feet of any resource identified in the Divisions 645 or 665 of the administrative rules. [OAR 629-605-170(1)(c)]

☐ - Within 300 feet of a state or federally listed threatened or endangered wildlife resource site. [OAR 629-605-170(1)(d)]

Please contact the Oregon Department of Forestry forester named on the Unit Information sheet for further information on requirements that may be necessary to meet before any activity/operation begins.

Signed by Willie Bronson - representing the Land owner.

District: **Western Lane**
Office: **Veneta**

County: **Lane**
WOSTOT:

Received by ODF on July 30, 2009 at 1028

15 DAY WAITING PERIOD REQUIRED

******* NOTICE *******

The State Forester has determined that the following items requiring your attention are located within or adjacent to your operation area:

☐ - Concerns ☐ - Resources ☒ - Water

See Unit Information on subsequent pages for details.

Operator:

Weyerhaeuser Co-So Vly
P O Box 1819
Eugene, OR 97440

Phone: (541) 744-4684

Land owner:

Weyerhaeuser Co-So Vly
P O Box 1819
Eugene, OR 97440

Phone: (541) 744-4684

Timber owner:

Phone:

Marvin D. Brown
State Forester

Dave Lorenz
District Forester

(Subscriber)

Unit: 1

Status: Active

Stewardship Forester: Paul Clements

Phone number: (541) 935-2283

Start date: 8/15/2009 End date: 12/31/2009

Site conditions: Lake or Stream within 100 ft
 Slope of 35% to 65%
 Old slides, small failures

FP = L

FPA = H

Acres: 43

Feet:

Estimated harvest: MBF

Activity: Herbicide Application

Methods: Ground

Brand name: 50% Arsenal_50%Water

Carrier: None

Additives: 3% Chopper_10% Method_ 87% Water

App rate: 1% Garlon 4_1% Moract_ 98% W

Sc	Twp	Rge	Government lot	N E				N W				S W				S E				Harv tax	Reg use
				n	n	s	s	n	n	s	s	n	n	s	s	n	n	s	s		
				e	w	w	e	e	w	w	e	e	w	w	e	e	w	w	e		
32	15S	07W						X	X	X	X										WT1

Water Concern Information

Description

Classification

Rule

Streams

N str-sm

Unit: 2

Status: Active

Stewardship Forester: Paul Clements

Phone number: (541) 935-2283

Start date: 8/15/2009

End date: 12/31/2009

Site conditions: Lake or Stream within 100 ft

Slope of 35% to 65%

No mass soil movement

FP = L

FPA = H

Acres: 38

Feet:

Estimated harvest: MBF

Activity: Herbicide Application

Methods: Ground

Brand name: See Unit 1

Carrier: None

Additives: None

App rate: None

Sc	Twp	Rge	Government lot	N E				N W				S W				S E				Harv tax	Reg use
				n	n	s	s	n	n	s	s	n	n	s	s	n	n	s	s		
				e	w	w	e	e	w	w	e	e	w	w	e	e	w	w	e		
36	15S	07W		X	X	X															WT1

Water Concern Information

Description	Classification	Rule
Swartz Creek	Unknown class	

Unit: 3

Status: Active

Stewardship Forester: Paul Clements

Phone number: (541) 935-2283

Start date: 8/15/2009

End date: 12/31/2009

Site conditions: Lake or Stream within 100 ft

FP = L

Slope of 0% to 35%

No mass soil movement

FPA = H

Acres: 10

Feet:

Estimated harvest: MBF

Activity: Herbicide Application

Methods: Ground

Brand name: See Unit 1

Carrier: None

Additives: None

App rate: None

Sc	Twp	Rge	Government lot	N E				N W				S W				S E				Harv tax	Reg use
				n	n	s	s	n	n	s	s	n	n	s	s	n	n	s	s		
36	15S	07W																	X		WT1

Water Concern Information

Description

Classification

Rule

Swartz Cree Tribs

Unknown class

Unit: 4Status: **Active**Stewardship Forester: **Paul Clements**Phone number: **(541) 935-2283**Start date: **8/15/2009**End date: **12/31/2009**Site conditions: **Lake or Stream within 100 ft****FP = L****Slope of 35% to 65%****No mass soil movement****FPA = H**Acres: **33**

Feet:

Estimated harvest: **MBF**Activity: **Herbicide Application**Methods: **Ground**Brand name: **See Unit 1**Carrier: **None**Additives: **None**App rate: **None**

Sc	Twp	Rge	Government lot	N E				N W				S W				S E				Harv tax	Reg use
				n	n	s	s	n	n	s	s	n	n	s	s	n	n	s	s		
				e	w	w	e	e	w	w	e	e	w	w	e	e	w	w	e		
36	15S	08W																X	X		WT1

Water Concern Information

Description

Classification

Rule

Streams

Unknown class

Unit: 5

Status: Active

Stewardship Forester: Paul Clements

Phone number: (541) 935-2283

Start date: 8/15/2009

End date: 12/31/2009

Site conditions: Lake or Stream within 100 ft

FP = L

Slope of 0% to 35%

No mass soil movement

FPA = H

Acres: 5

Feet:

Estimated harvest: MBF

Activity: Herbicide Application

Methods: Ground

Brand name: See Unit 1

Carrier: None

Additives: None

App rate: None

Sc	Twp	Rge	Government lot	N E				N W				S W				S E				Harv tax	Reg use
				n e	n w	s w	s e	n e	n w	s w	s e	n e	n w	s w	s e	n e	n w	s w	s e		
18	16S	06W		X	X																WT1

Water Concern Information

Description

Classification

Rule

Streams

N str-sm

Unit: 6Status: **Active**Stewardship Forester: **Paul Clements**Phone number: **(541) 935-2283**Start date: **8/15/2009**End date: **12/31/2009**Site conditions: **Lake or Stream within 100 ft****FP = L****Slope greater 65%****No mass soil movement****FPA = H**Acres: **49**

Feet:

Estimated harvest: **MBF**Activity: **Herbicide Application**Methods: **Ground**Brand name: **See Unit 1**Carrier: **None**Additives: **None**App rate: **None**

Sc	Twp	Rge	Government lot	N E				N W				S W				S E				Harv tax	Reg use
				n e	n w	s w	s e	n e	n w	s w	s e	n e	n w	s w	s e	n e	n w	s w	s e		
14	16S	07W																X	X		WT1

Water Concern Information

Description

Classification

Rule

Streams

N str-sm

Unit: 7

Status: Active

Stewardship Forester: Paul Clements

Phone number: (541) 935-2283

Start date: 8/15/2009

End date: 12/31/2009

Site conditions: Lake or Stream within 100 ft

FP = L

Slope of 0% to 35%

No mass soil movement

FPA = H

Acres: 49

Feet:

Estimated harvest: MBF

Activity: Herbicide Application

Methods: Ground

Brand name: See Unit 1

Carrier: None

Additives: None

App rate: None

Sc	Twp	Rge	Government lot	N E				N W				S W				S E				Harv tax	Reg use
				n e	n w	s w	s e	n e	n w	s w	s e	n e	n w	s w	s e	n e	n w	s w	s e		
09	16S	07W										X				X					WT1

App rate: **None**

Description	Classification	Rule
Fish Creek Tribs	F str-sm N str-sm Mand written plan	170a

Unit: 9

Status: Active

Stewardship Forester: Paul Clements

Phone number: (541) 935-2283

Start date: 8/15/2009

End date: 12/31/2009

Site conditions: Lake or Stream within 100 ft

Slope greater 65%

No mass soil movement

FP = L

FPA = H

Acres: 65

Feet:

Estimated harvest: MBF

Activity: Herbicide Application

Methods: Ground

Brand name: See Unit 1

Carrier: None

Additives: None

App rate: None

Sc	Twp	Rge	Government lot	N E				N W				S W				S E				Harv tax	Reg use
				n	n	s	s	n	n	s	s	n	n	s	s	n	n	s	s		
e	w	w	e	e	w	w	e	e	w	w	e	e	w	w	e	e	w	w	e		
32	16S	07W		X	X	X	X														WT1

Water Concern Information

Description	Classification	Rule
Fish Creek Tribs	Unknown class	

Unit: 10

Status: Active

Stewardship Forester: Paul Clements

Phone number: (541) 935-2283

Start date: 8/15/2009

End date: 12/31/2009

Site conditions: Lake or Stream within 100 ft
 Slope greater 65%
 No mass soil movement

FP = L

FPA = H

Acres: 118

Feet:

Estimated harvest: MBF

Activity: Herbicide Application

Methods: Ground

Brand name: See Unit 1

Carrier: None

Additives: None

App rate: None

Sc	Twp	Rge	Government lot	N E				N W				S W				S E				Harv tax	Reg use
				n	n	s	s	n	n	s	s	n	n	s	s	n	n	s	s		
				e	w	w	e	e	w	w	e	e	w	w	e	e	w	w	e		
34	16S	07W										X	X	X	X						WT1

Water Concern Information

Description

Classification

Rule

Streams

Unknown class

Unit: 11

Status: Active

Stewardship Forester: Paul Clements

Phone number: (541) 935-2283

Start date: 8/15/2009

End date: 12/31/2009

Site conditions: Lake or Stream within 100 ft

Slope of 35% to 65%

No mass soil movement

FP = L

FPA = H

Acres: 37

Feet:

Estimated harvest: MBF

Activity: Herbicide Application

Methods: Ground

Brand name: See Unit 1

Carrier: None

Additives: None

App rate: None

Sc	Twp	Rge	Government lot	N E				N W				S W				S E				Harv tax	Reg use
				n	n	s	s	n	n	s	s	n	n	s	s	n	n	s	s		
				e	w	w	e	e	w	w	e	e	w	w	e	e	w	w	e		
36	16S	07W						X	X	X	X										WT1

Water Concern Information

Description	Classification	Rule
Hayes Creek Tribs	Unknown class	

Unit: 12

Status: Active

Stewardship Forester: Paul Clements

Phone number: (541) 935-2283

Start date: 8/15/2009 End date: 12/31/2009

Site conditions: Lake or Stream within 100 ft
Slope of 35% to 65%
No mass soil movement

FP = L

FPA = H

Acres: 35 Feet: Estimated harvest: MBF

Activity: Herbicide Application

Methods: Ground

Brand name: See Unit 1

Carrier: None

Additives: None

App rate: None

Sc	Twp	Rge	Government lot	N E				N W				S W				S E				Harv tax	Reg use
				n	n	s	s	n	n	s	s	n	n	s	s	n	n	s	s		
36	16S	07W								X	X	X	X								WT1

Water Concern Information

Description	Classification	Rule
Hayes Creek Tribs	Unknown class	

WRITTEN PLAN OF OPERATION

DISCUSSION:

The following Written plan is for broadcast ground, stem/stump injection and/or backpack foliar operations within 100' of Type F and Type D streams as shown on the attached maps.

No trees within 20' and vegetation within 15' of Type F and D streams will be treated.

Mixing and loading of chemicals will not be done within 100' of Type F and D streams.

The attached plats shows unit boundaries, F and/or D type streams and Chemicals that may be used on all or portions of the treatment areas.

Township <u>155</u>	Range <u>7W</u>	Sections <u>36</u>
Township <u>165</u>	Range <u>6W</u>	Sections <u>18</u>
Township <u>165</u>	Range <u>7W</u>	Sections <u>09, 32, 36, 34</u>
Township _____	Range _____	Sections _____
Township _____	Range _____	Sections _____

Units Names/ Numbers:

#1502	Swartz Cr	MF
#1503	Stately Swartz	SF
#1504	Michael Cr	- SF
#1506	Post School	DWS - North Line
#1508	Moak Rd	- SF
#1510	Cook Hayes	South Unit
#1514	Cook Hayes	North Unit

SUBMITTED BY:

Willie Brown

DATE:

7/30/09

APPROVED BY:

DATE:

AGREED TO BY:

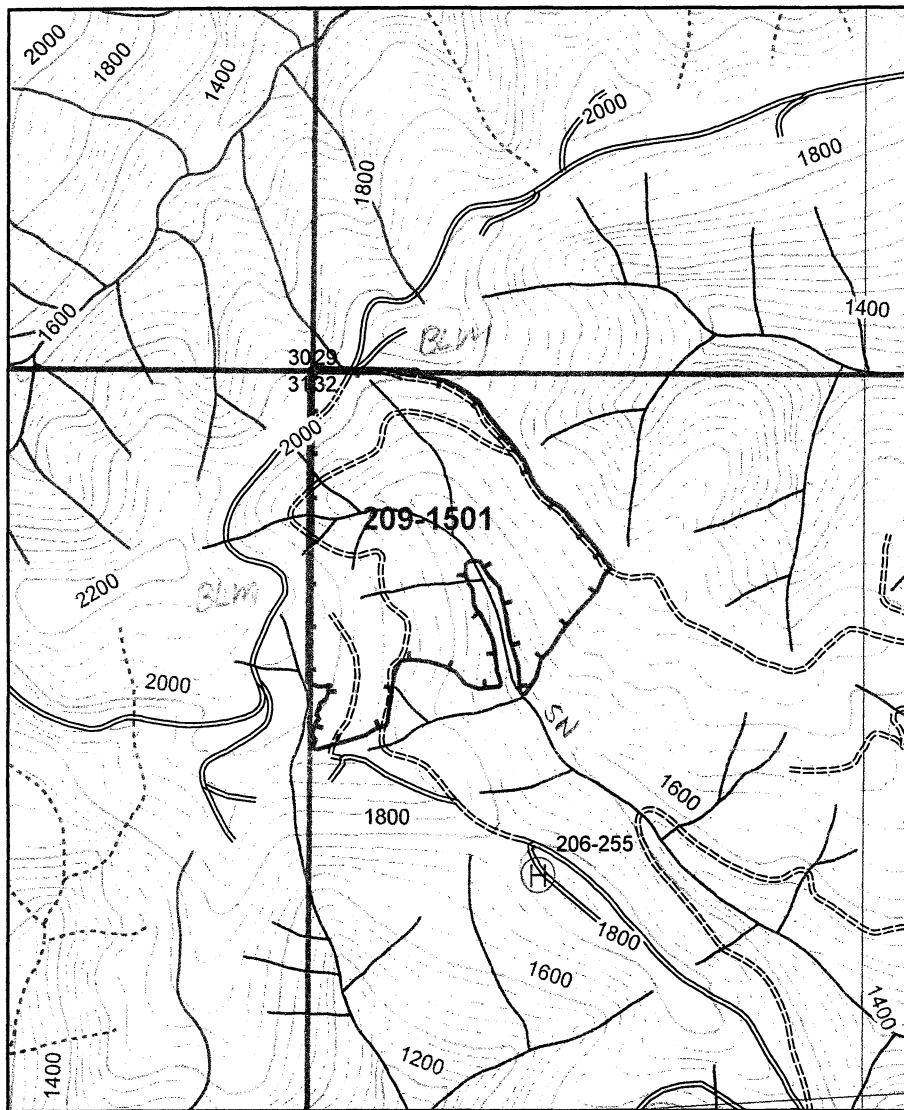
DATE:

Map Attached:

Ground Herbicide Application Report

District: South Valley

Season Fall 09



Sec(s)	32		
Twp(s)	155		
Rge(s)	7W		

Elevation: _____ Scale 1" = 1,000'

Type of Equipment: Back Pack

Application Method: HIS/Fulco

Contractor/Co.: _____

Full name of applicator/certification #: _____

Reforestation Unit #: _____

Estimated Trees/acre _____

Harvest Completion _____

Site Preparation Date _____

Meter-Jet® Specifications:

10 milliliters mix applied per tree

19 square feet treated (area per tree)

Chemical Supplier (Check One):

☐ Helena Chemical ☐ Wilbur Ellis

☐ Containers rinsed at least 3x & recycled

Comments: _____

Date _____ By _____

Note: This record shall be kept for 3 years in accordance with ORS 634.146.

		Chemical/Ac (Trade Name)				Surfactant-Carrier/Ac				Note: This record shall be kept for 3 years in accordance with ORS 634.146.	
Unit	Acres	Chemical					Water G/Acre	Total G/Acre	Site Prep	Release	Target Species
1501	43									X	BLM
Actual											

Written plan required? Yes ☐ No ☒

Resource to be protected: _____

Submitted to: _____ Date _____

Contractor Signed: _____ Date _____

State Approved Date: _____

Additional Requirements

☐ Neighbor Notification: _____

☐ Wetland Protection: _____

☐ Open Water/Rainfall: _____

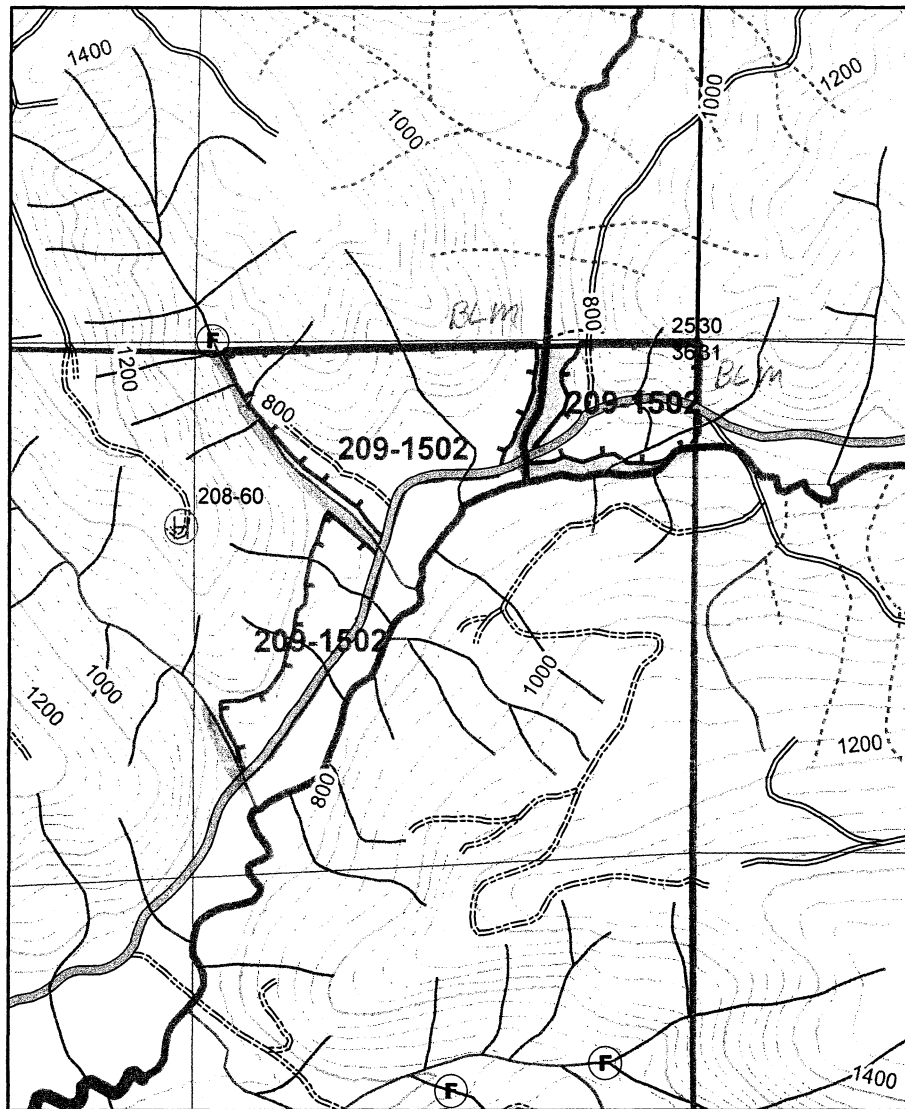
☐ T/E Protection: _____

☐ Other: _____

Ground Herbicide Application Report

District: South Valley

Season Fall-09



Sec(s)	<u>36</u>		
Twp(s)	<u>155</u>		
Rge(s)	<u>7W</u>		

Elevation: _____ Scale 1" = 1,000'

Type of Equipment: Back Pack
Application Method: HIS/Foliar

Contractor/Co.: _____

Full name of applicator/certification #: _____

Reforestation Unit #: _____
Estimated Trees/acre _____
Harvest Completion _____
Site Preparation Date _____

Meter-Jet® Specifications:
10 milliliters mix applied per tree
19 square feet treated (area per tree)

Chemical Supplier (Check One):
____ Helena Chemical ____ Wilbur Ellis
____ Containers rinsed at least 3x & recycled
Comments: _____

Date _____ By _____

Note: This record shall be kept for 3 years in accordance with ORS 634.146.

Unit	Acres	Chemical/Ac (Trade Name)		Surfactant-Carrier/Ac		Water G/Acre	Total G/Acre	Site Prep	Release	Target Species
		Chemical								
<u>1502</u>	<u>38</u>								<u>X</u>	<u>BLM</u>
Actual										

Written plan required? Yes ☒ No ☐

Resource to be protected: Swartz Cr MF, SF
Submitted to: ODF Veneta Date 7/30/09
Contractor Signed: _____ Date _____
State Approved Date: _____

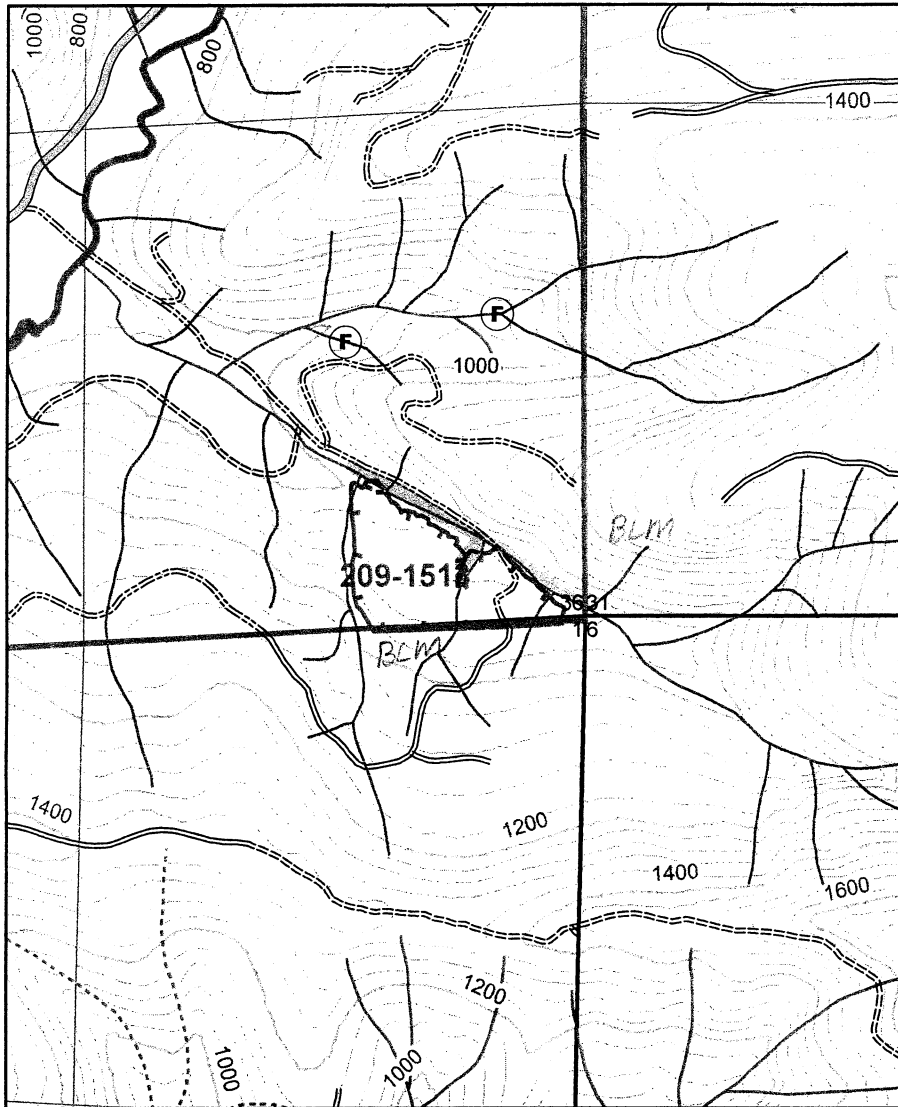
Additional Requirements

- ☐ Neighbor Notification: _____
- ☐ Wetland Protection: _____
- ☐ Open Water/Rainfall: _____
- ☐ T/E Protection: _____
- ☐ Other: _____

Ground Herbicide Application Report

District: South Valley

Season Fall - 09



Sec(s)	36		
Twp(s)	155		
Rge(s)	7W		

Elevation: _____ Scale 1" = 1,000'

Type of Equipment: Back Pack
Application Method: HSS / Foliar

Contractor/Co.: _____

Full name of applicator/certification #: _____

Reforestation Unit #: _____

Estimated Trees/acre _____

Harvest Completion _____

Site Preparation Date _____

Meter-Jet@Specifications:

10 milliliters mix applied per tree

19 square feet treated (area per tree)

Chemical Supplier (Check One):

____ Helena Chemical ____ Wilbur Ellis

____ Containers rinsed at least 3x & recycled

Comments: _____

Date _____ By _____

		Chemical/Ac (Trade Name)		Surfactant-Carrier/Ac		Note: This record shall be kept for 3 years in accordance with ORS 634.146.				
Unit	Acres	Chemical				Water G/Acre	Total G/Acre	Site Prep	Release	Target Species
1513	10								X	BLM
Actual										

Written plan required? Yes ☒ No ☐

Resource to be protected: SF x2

Submitted to: ODF Veneta

Date 7/30/09

Contractor Signed: _____

Date _____

State Approved Date: _____

Additional Requirements

☐ Neighbor Notification: _____

☐ Wetland Protection: _____

☐ Open Water/Rainfall: _____

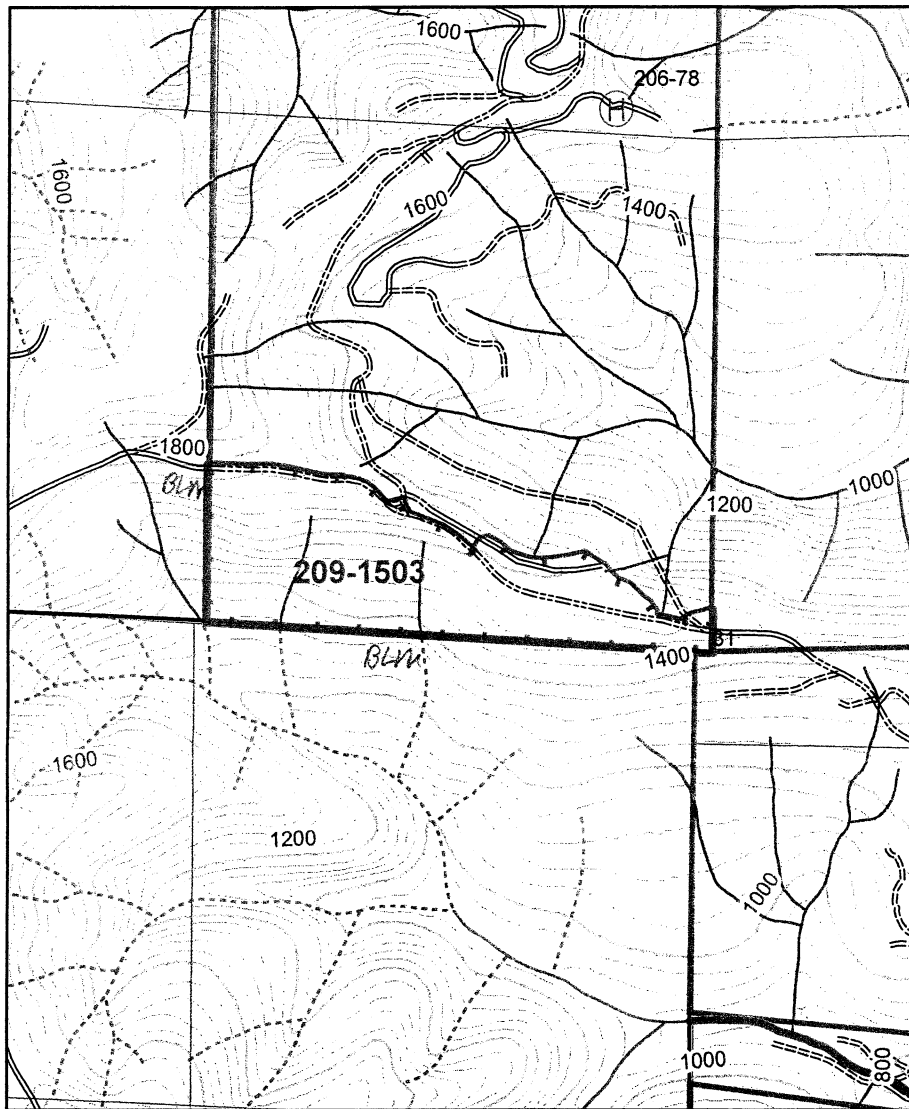
☐ T/E Protection: _____

☐ Other: _____

Ground Herbicide Application Report

District: South Valley

Season Fall-09



Sec(s)	<u>36</u>		
Twp(s)	<u>155</u>		
Rge(s)	<u>80</u>		

Elevation: _____ Scale 1" = 1,000'

Type of Equipment: Back Pack
Application Method: HSS/Solier

Contractor/Co.: _____

Full name of applicator/certification #: _____

Reforestation Unit #: _____
Estimated Trees/acre _____
Harvest Completion _____
Site Preparation Date _____

Meter-Jet® Specifications:
10 milliliters mix applied per tree
19 square feet treated (area per tree)

Chemical Supplier (Check One):
____ Helena Chemical ____ Wilbur Ellis
____ Containers rinsed at least 3x & recycled
Comments: _____

Date _____ By _____

		Chemical/Ac (Trade Name)		Surfactant-Carrier/Ac		Note: This record shall be kept for 3 years in accordance with ORS 634.146.				
Unit	Acres	Chemical				Water G/Acre	Total G/Acre	Site Prep	Release	Target Species
<u>1503</u>	<u>33</u>								<u>X</u>	<u>BLM</u>
Actual										

Written plan required? Yes ☐ No ☒

Resource to be protected: _____

Submitted to: _____ Date _____

Contractor Signed: _____ Date _____

State Approved Date: _____

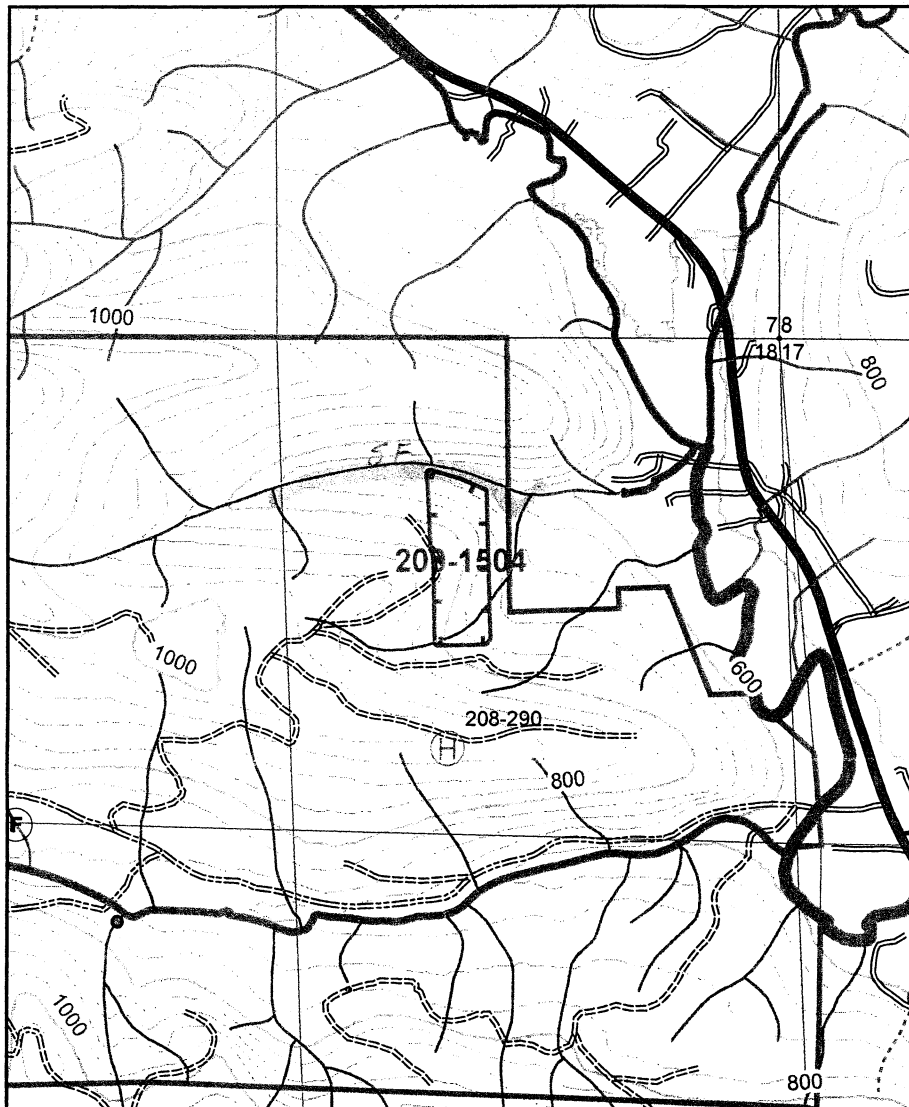
Additional Requirements

- ☐ Neighbor Notification: _____
- ☐ Wetland Protection: _____
- ☐ Open Water/Rainfall: _____
- ☐ T/E Protection: _____
- ☐ Other: _____

Ground Herbicide Application Report

District: South Valley

Season Fall-09



Sec(s)	<u>18</u>		
Twp(s)	<u>16S</u>		
Rge(s)	<u>6W</u>		

Elevation: _____ Scale 1" = 1,000'

Type of Equipment: Back Pack
Application Method: HS/Foliar

Contractor/Co.: _____

Full name of applicator/certification #: _____

Reforestation Unit #: _____
Estimated Trees/acre _____
Harvest Completion _____
Site Preparation Date _____

Meter-Jet® Specifications:
10 milliliters mix applied per tree
19 square feet treated (area per tree)

Chemical Supplier (Check One):
____ Helena Chemical ____ Wilbur Ellis
____ Containers rinsed at least 3x & recycled
Comments: _____

Date _____ By _____

		Chemical/Ac (Trade Name)		Surfactant-Carrier/Ac		Note: This record shall be kept for 3 years in accordance with ORS 634.146.				
Unit	Acres	Chemical				Water G/Acre	Total G/Acre	Site Prep	Release	Target Species
<u>1504</u>	<u>5</u>								<u>X</u>	<u>BLM</u>
Actual										

Written plan required? Yes ☒ No ☐

Resource to be protected: _____
Submitted to: _____ Date _____
Contractor Signed: _____ Date _____
State Approved Date: _____

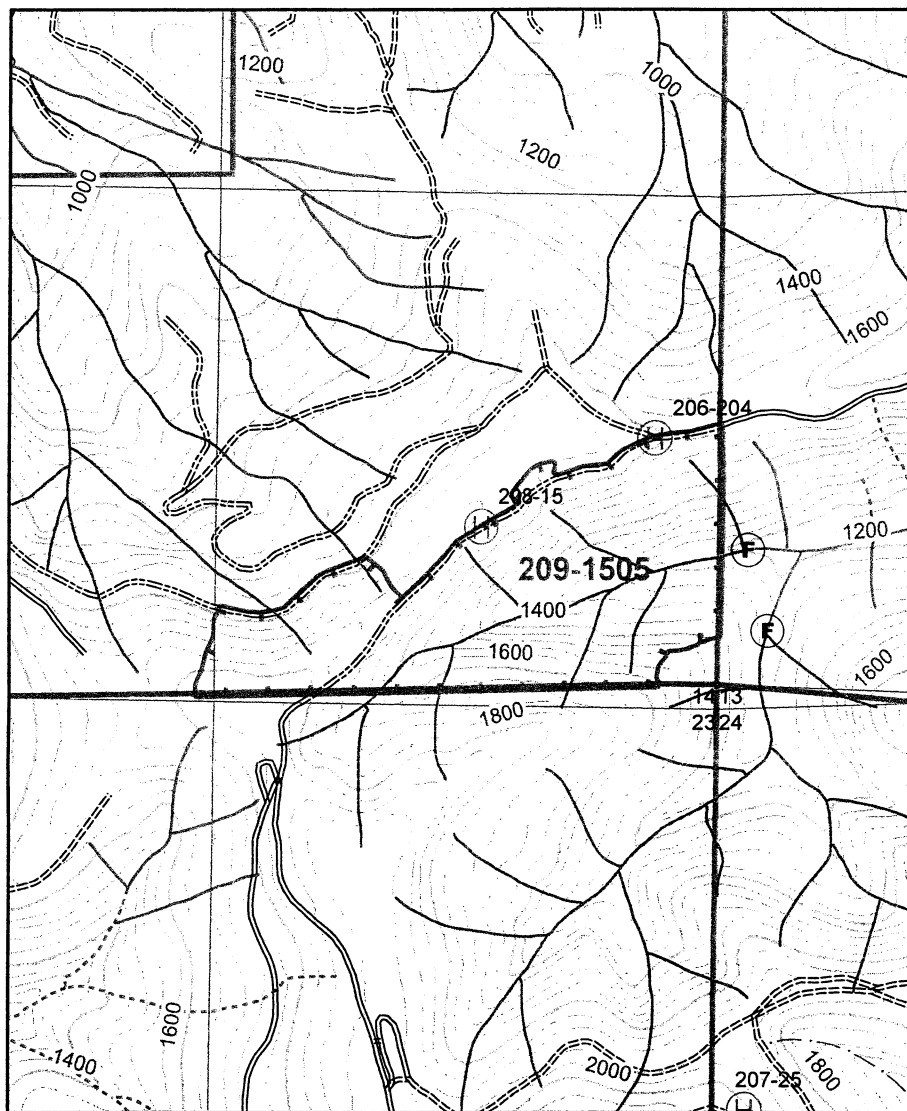
Additional Requirements

- ☐ Neighbor Notification: _____
- ☐ Wetland Protection: _____
- ☐ Open Water/Rainfall: _____
- ☐ T/E Protection: _____
- ☐ Other: _____

Ground Herbicide Application Report

District: South Valley

Season Fall-07



Sec(s)	14		
Twp(s)	16S		
Rge(s)	7W		

Elevation: _____ Scale 1" = 1,000'

Type of Equipment: Back Pack

Application Method: H/S / Foliar

Contractor/Co.: _____

Full name of applicator/certification #: _____

Reforestation Unit #: _____

Estimated Trees/acre _____

Harvest Completion _____

Site Preparation Date _____

Meter-Jet® Specifications:

10 milliliters mix applied per tree

19 square feet treated (area per tree)

Chemical Supplier (Check One):

____ Helena Chemical ____ Wilbur Ellis

____ Containers rinsed at least 3x & recycled

Comments: _____

Date _____ By _____

Unit	Acres	Chemical/Ac (Trade Name)		Surfactant-Carrier/Ac		Water G/Acre	Total G/Acre	Site Prep	Release	Target Species
		Chemical								
1505	49								X	BLM
Actual										

Note: This record shall be kept for 3 years in accordance with ORS 634.146.

Written plan required? Yes ☐ No ☒

Resource to be protected: _____

Submitted to: _____ Date _____

Contractor Signed: _____ Date _____

State Approved Date: _____

Additional Requirements

☐ Neighbor Notification: _____

☐ Wetland Protection: _____

☐ Open Water/Rainfall: _____

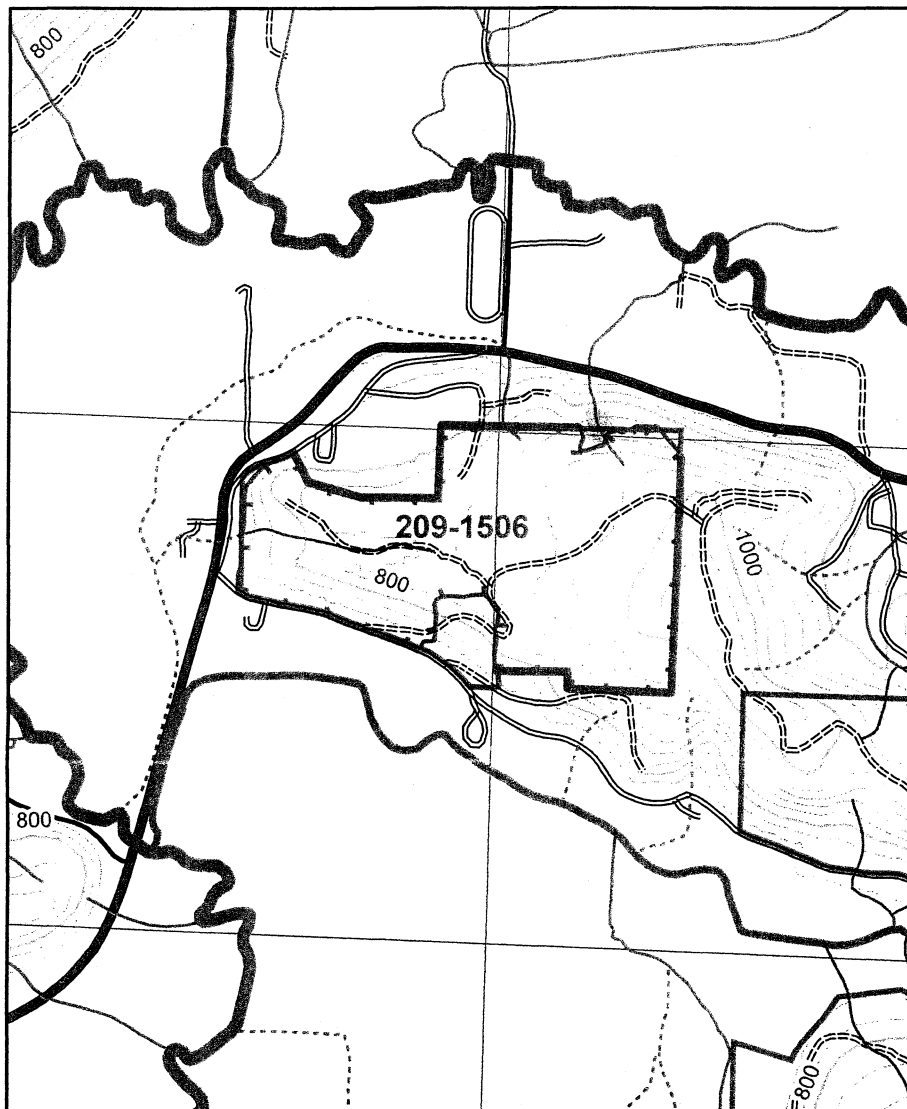
☐ T/E Protection: _____

☐ Other: _____

Ground Herbicide Application Report

District: South Valley

Season Fall-09



Sec(s)	<u>9</u>		
Twp(s)	<u>16S</u>		
Rge(s)	<u>7W</u>		

Elevation: _____ Scale 1" = 1,000'

Type of Equipment: Back Pack
Application Method: HIG / FOG

Contractor/Co.: _____

Full name of applicator/certification #: _____

Reforestation Unit #: _____
Estimated Trees/acre _____
Harvest Completion _____
Site Preparation Date _____

Meter-Jet® Specifications:
10 milliliters mix applied per tree
19 square feet treated (area per tree)

Chemical Supplier (Check One):
____ Helena Chemical ____ Wilbur Ellis
____ Containers rinsed at least 3x & recycled
Comments: _____

Date _____ By _____

		Chemical/Ac (Trade Name)		Surfactant-Carrier/Ac								
Unit	Acres	Chemical									Water G/Acre	Total G/Acre
1506	49											
Actual												

Site Prep	Release	Target Species
	X	BLM / Elderberry

Note: This record shall be kept for 3 years in accordance with ORS 634.146.

Written plan required? Yes ☒ No ☐

Resource to be protected: DWS - PE Line
Submitted to: OSF Veneta Date 7/30/09
Contractor Signed: _____ Date _____
State Approved Date: _____

Additional Requirements

- ☐ Neighbor Notification: _____
- ☐ Wetland Protection: _____
- ☐ Open Water/Rainfall: _____
- ☐ T/E Protection: _____
- ☐ Other: _____

Ground Herbicide Application Report

District: South Valley

Season Fall-09

Sec(s)	<u>22</u>		
Twp(s)	<u>16S</u>		
Rge(s)	<u>7W</u>		

Elevation: _____ Scale 1" = 1,000'

Type of Equipment: Back Pack

Application Method: HIS - Foliar

Contractor/Co.: _____

Full name of applicator/certification #: _____

Reforestation Unit #: _____

Estimated Trees/acre _____

Harvest Completion _____

Site Preparation Date _____

Meter-Jet® Specifications:

10 milliliters mix applied per tree

19 square feet treated (area per tree)

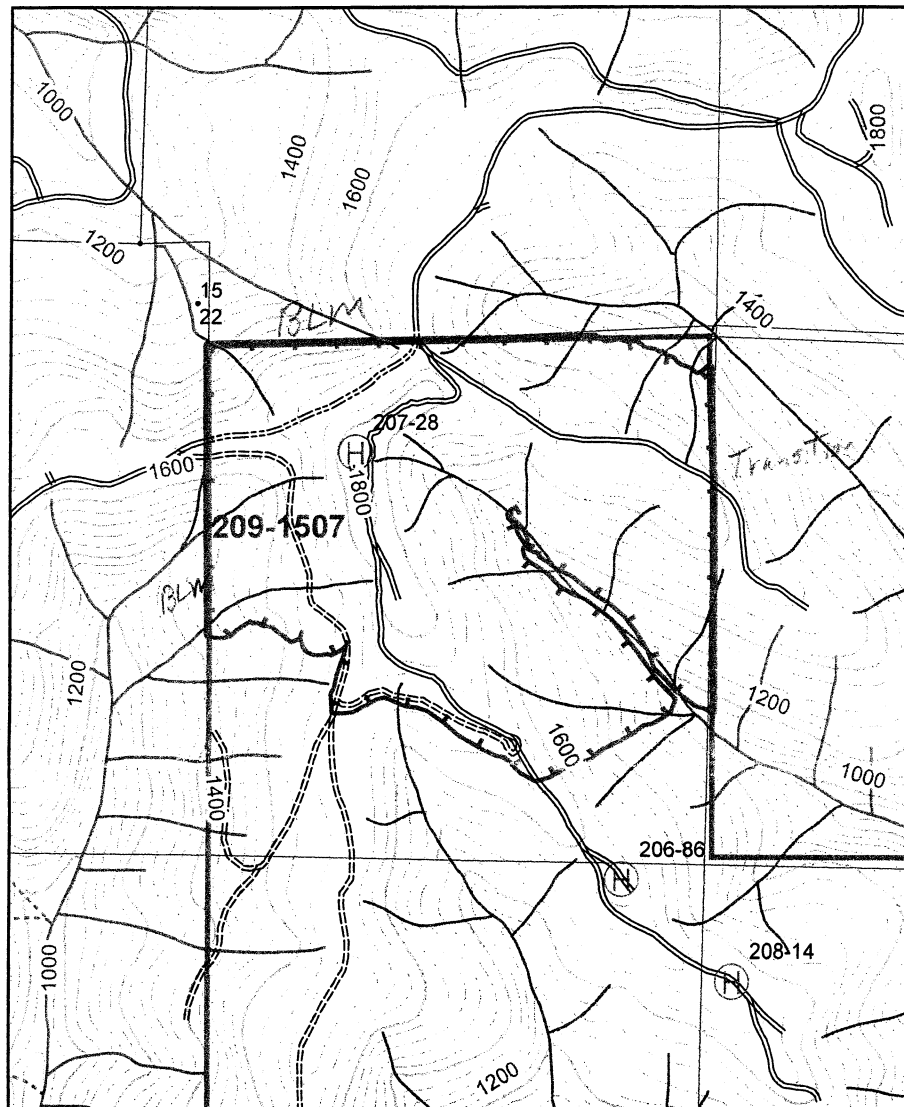
Chemical Supplier (Check One):

____ Helena Chemical ____ Wilbur Ellis

____ Containers rinsed at least 3x & recycled

Comments: _____

Date _____ By _____



		Chemical/Ac (Trade Name)					Surfactant-Carrier/Ac					Note: This record shall be kept for 3 years in accordance with ORS 634.146.				
Unit	Acres	Chemical					Water G/Acre	Total G/Acre	Site Prep	Release	Target Species					
1507	110									X	BLM					
Actual																

Note: This record shall be kept for 3 years in accordance with ORS 634.146.

Written plan required? Yes ☐ No ☒

Resource to be protected: _____

Submitted to: _____ Date _____

Contractor Signed: _____ Date _____

State Approved Date: _____

Additional Requirements

☐ Neighbor Notification: _____

☐ Wetland Protection: _____

☐ Open Water/Rainfall: _____

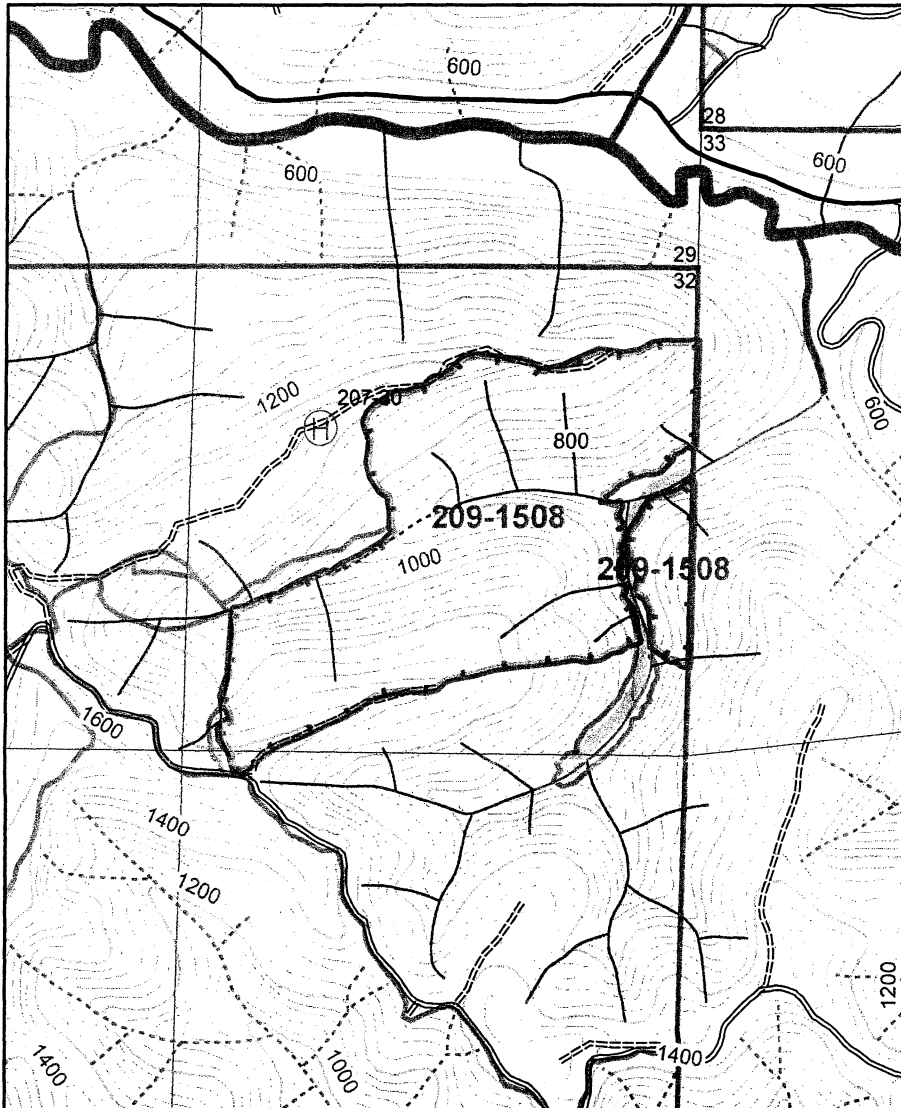
☐ T/E Protection: _____

☐ Other: _____

Ground Herbicide Application Report

District: South Valley

Season Fall-09



Sec(s)	32		
Twp(s)	16S		
Rge(s)	7W		

Elevation: _____ Scale 1" = 1,000'

Type of Equipment: Back Pack
Application Method: H/S/Foliar

Contractor/Co.: _____

Full name of applicator/certification #: _____

Reforestation Unit #: _____
Estimated Trees/acre _____
Harvest Completion _____
Site Preparation Date _____

Meter-Jet® Specifications:
10 milliliters mix applied per tree
19 square feet treated (area per tree)

Chemical Supplier (Check One):
____ Helena Chemical ____ Wilbur Ellis
____ Containers rinsed at least 3x & recycled
Comments: _____

Date _____ By _____

		Chemical/Ac (Trade Name)		Surfactant-Carrier/Ac								
Unit	Acres	Chemical									Water G/Acre	Total G/Acre
1508	65											
Actual												

Note: This record shall be kept for 3 years in accordance with ORS 634.146.

Written plan required? Yes ☒ No ☐

Resource to be protected: SF
Submitted to: DDF Veneta Date 7/30/09
Contractor Signed: _____ Date _____
State Approved Date: _____

Additional Requirements

- ☐ Neighbor Notification: _____
- ☐ Wetland Protection: _____
- ☐ Open Water/Rainfall: _____
- ☐ T/E Protection: _____
- ☐ Other: _____

Ground Herbicide Application Report

District: South Valley

Season Fall-09

Sec(s)	34		
Twp(s)	16S		
Rge(s)	7W		

Elevation: _____ Scale 1" = 1,000'

Type of Equipment: Back Pack
 Application Method: H²O, Foliar

Contractor/Co.: _____

Full name of applicator/certification #: _____

Reforestation Unit #: _____

Estimated Trees/acre _____

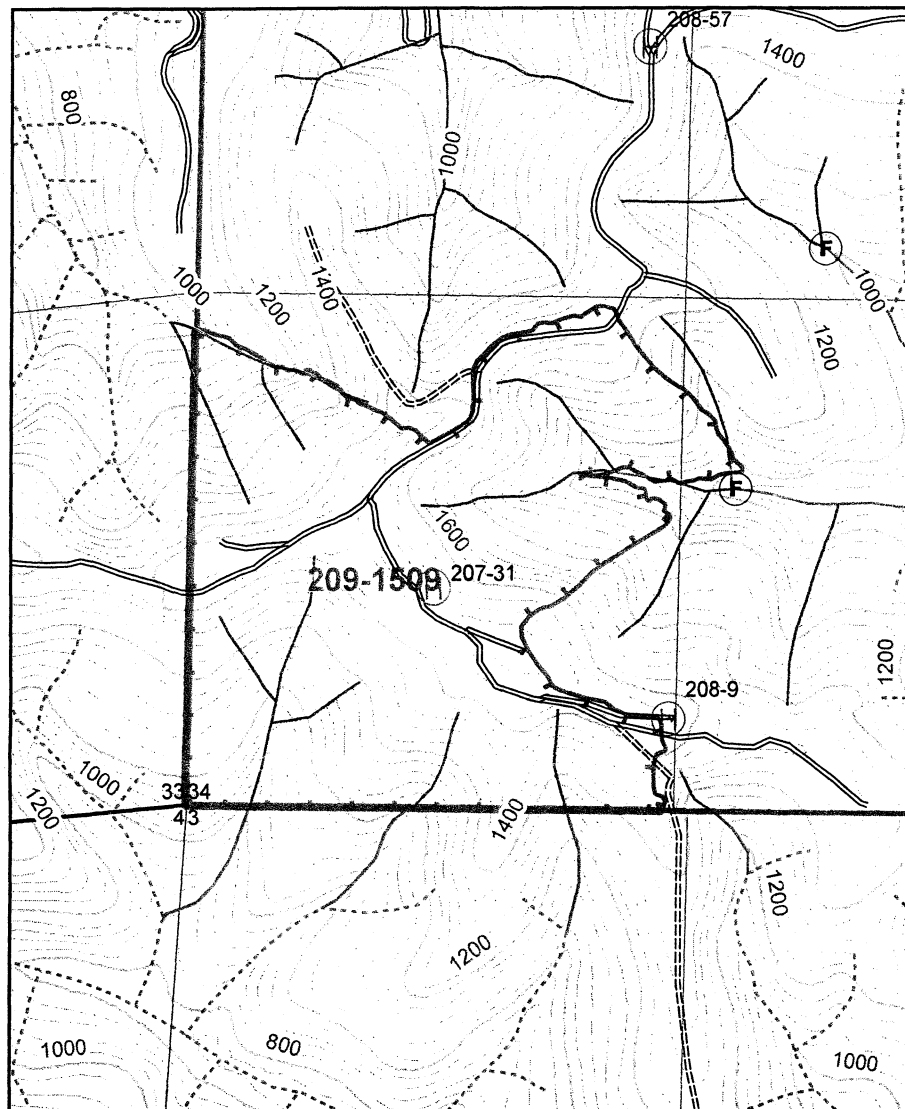
Harvest Completion _____

Site Preparation Date _____

Meter-Jet@Specifications:
 10 milliliters mix applied per tree
 19 square feet treated (area per tree)

Chemical Supplier (Check One):
 _____ Helena Chemical _____ Wilbur Ellis
 _____ Containers rinsed at least 3x & recycled
 Comments: _____

Date _____ By _____



		Chemical/Ac (Trade Name)	Surfactant-Carrier/Ac				Note: This record shall be kept for 3 years in accordance with ORS 634.146.				
Unit	Acres	Chemical					Water G/Acre	Total G/Acre	Site Prep	Release	Target Species
1509	118									X	BLM
Actual											

Written plan required? Yes ☐ No ☒

Resource to be protected: _____

Submitted to: _____ Date _____

Contractor Signed: _____ Date _____

State Approved Date: _____

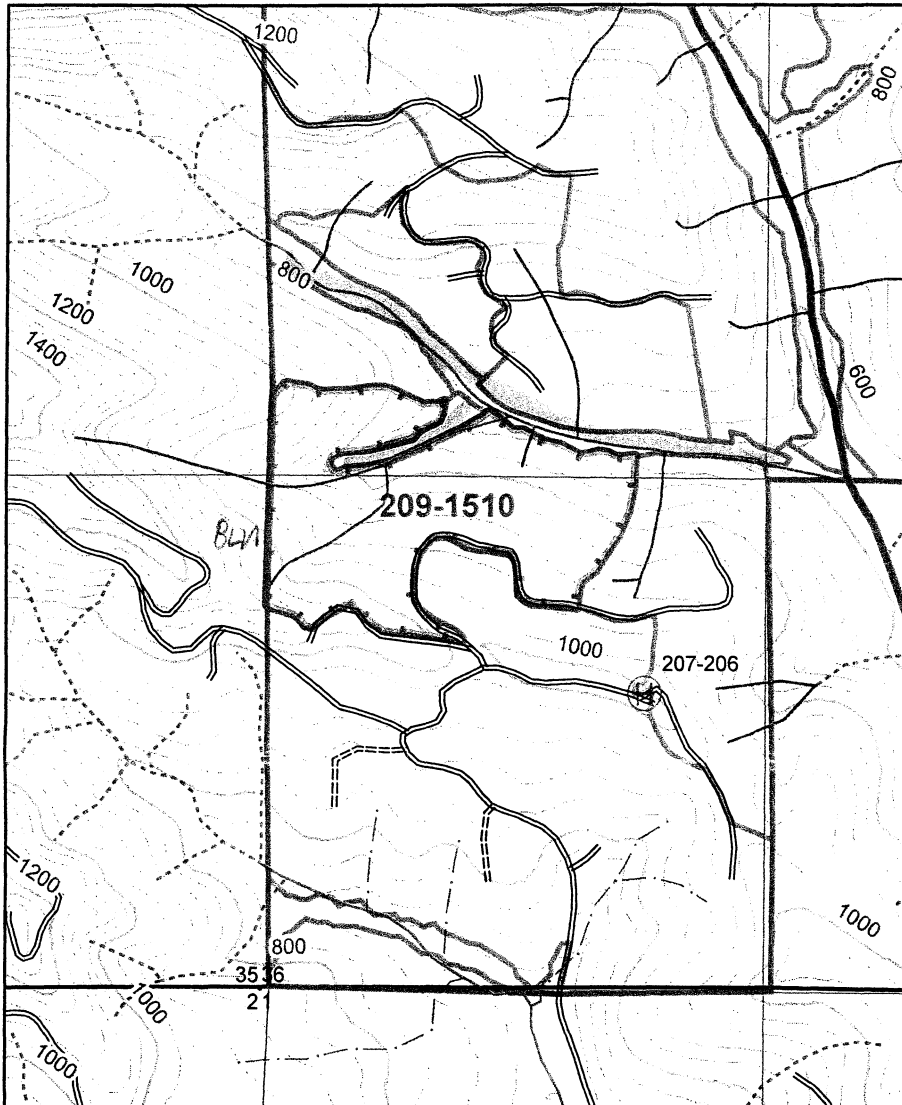
Additional Requirements

- ☐ Neighbor Notification: _____
- ☐ Wetland Protection: _____
- ☐ Open Water/Rainfall: _____
- ☐ T/E Protection: _____
- ☐ Other: _____

Ground Herbicide Application Report

District: South Valley

Season Fall-09



Sec(s)	<u>36</u>		
Twp(s)	<u>16S</u>		
Rge(s)	<u>7W</u>		

Elevation: _____ Scale 1" = 1,000'

Type of Equipment: Back Pack

Application Method: H&S. Foliar

Contractor/Co.: _____

Full name of applicator/certification #: _____

Reforestation Unit #: _____

Estimated Trees/acre _____

Harvest Completion _____

Site Preparation Date _____

Meter-Jet® Specifications:

10 milliliters mix applied per tree

19 square feet treated (area per tree)

Chemical Supplier (Check One):

____ Helena Chemical ____ Wilbur Ellis

____ Containers rinsed at least 3x & recycled

Comments: _____

Date _____ By _____

Note: This record shall be kept for 3 years in accordance with ORS 634.146.

Unit	Acres	Chemical/Ac (Trade Name)				Surfactant-Carrier/Ac				Water G/Acre	Total G/Acre	Site Prep	Release	Target Species
		Chemical												
1510	37												X	BLM chick
Actual														

Written plan required? Yes ☒ No ☐

Resource to be protected: SF

Submitted to: ODF Veneta

Date 7/30/09

Contractor Signed: _____

Date _____

State Approved Date: _____

Additional Requirements

☐ Neighbor Notification: _____

☐ Wetland Protection: _____

☐ Open Water/Rainfall: _____

☐ T/E Protection: _____

☐ Other: _____

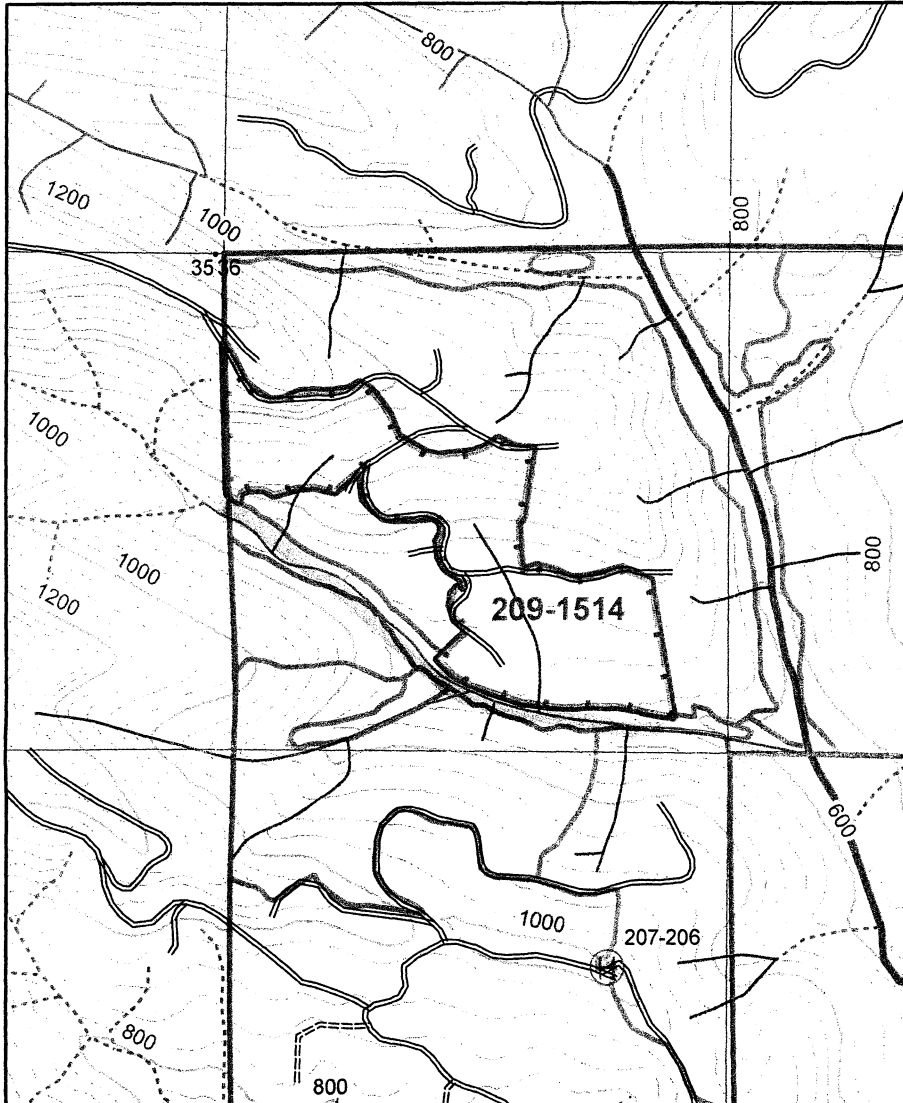
Weyerhaeuser Company
 South Valley Western Timberlands
 P.O. Box 1819, Eugene, OR 97440
 (541) 744-4600 (541) 746-2511 [24 hrs.]

Area/Road No. 7317 Cox Valley Road

Ground Herbicide Application Report

District: South Valley

Season Fall 07



Sec(s)	<u>36</u>		
Twp(s)	<u>16S</u>		
Rge(s)	<u>7W</u>		

Elevation: _____ Scale 1" = 1,000'

Type of Equipment: Back Pack
 Application Method: H&S / Follow

Contractor/Co.: _____

Full name of applicator/certification #: _____

Reforestation Unit #: _____
 Estimated Trees/acre _____
 Harvest Completion _____
 Site Preparation Date _____

Meter-Jet® Specifications:
 10 milliliters mix applied per tree
 19 square feet treated (area per tree)

Chemical Supplier (Check One):
☐ Helena Chemical ☐ Wilbur Ellis
☐ Containers rinsed at least 3x & recycled
 Comments: _____

Date _____ By _____

Unit	Acres	Chemical/Ac (Trade Name)		Surfactant-Carrier/Ac		Water G/Acre	Total G/Acre	Site Prep	Release	Target Species
		Chemical								
<u>1514</u>	<u>35</u>								<u>X</u>	<u>BLM, Madrone Creek</u>
Actual										

Note: This record shall be kept for 3 years in accordance with ORS 634.146.

Written plan required? Yes ☒ No ☐

Resource to be protected: SF
 Submitted to: ODF Veneta Date 7/30/07
 Contractor Signed: _____ Date _____
 State Approved Date: _____

Additional Requirements

- ☐ Neighbor Notification: _____
☐ Wetland Protection: _____
☐ Open Water/Rainfall: _____
☐ T/E Protection: _____
☐ Other: _____

State of Oregon
Department of Forestry / Department of Revenue
Notification number: 2009-781-50459 [78129428]

Attached is the processed information from the Notification of Operation and/or Application for Permits.

Please review this information and retain for future reference.

☒ - Notice is given to the State Forester that an operation will be conducted on the lands described herein (ORS 527.670).

☒ - A permit to operate power driven machinery is issued for the lands described herein (ORS 477.625)

C

I. WHERE TIMBER HARVESTING IS PART OF THE PROPOSED OPERATION:

District: **Western Lane**
Office: **Veneta**

A. NOTICE TO TIMBER OWNER: Party owning the harvested timber at the point it is first measured is shown in the section marked TIMBER OWNER and is responsible for payment of Oregon timber taxes.

County: **Lane**
WOSTOT:

B. NOTICE TO LAND OWNER: Party shown in the section marked LAND OWNER is responsible for reforestation of the site if so required.

Received by ODF on August 6, 2009 by mail

15 DAY WAITING PERIOD REQUIRED

II. WRITTEN PLANS:

☐ - A WRITTEN PLAN may be required before certain activities can commence on the Operation.

A WRITTEN PLAN may be required for the situations indicated by an ☒ below. A WRITTEN PLAN must be submitted or a WRITTEN WAIVER must be obtained from the State Forester before any portion of the operation may commence.

******* NOTICE *******

The State Forester has determined that the following items requiring your attention are located within or adjacent to your operation area:

☐ - Concerns ☐ - Resources ☒ - Water

See Unit Information on subsequent pages for details.

Operator:

Western Helicopter Services, Inc
P.O. Box 369
Newberg, OR 97132

Phone: (503) 538-9469

Land owner:

Giustina Land & Timber Co.
P O Box 989
Eugene, OR 97440

Phone: 345-2301

Timber owner:

Phone:

(Subscriber)

Marvin D. Brown
State Forester

Dave Lorenz
District Forester

Unit: 1

Status: Active

Stewardship Forester: Robert Johnson

Phone number: (541) 935-2283

Start date: 8/20/2009 End date: 12/31/2009

Site conditions: No Protected Waters within 100 ft

FP = L

Slope of 35% to 65%

No mass soil movement

FPA = L

Acres: 36

Feet:

Estimated harvest: MBF

Activity: Herbicide Application

Methods: Aerial

Brand name: Oust_Escort_Chopper_Razor_Dyne Amic

Carrier: Water

Additives: None

App rate: 10 Gal Per Acre

Sc	Twp	Rge	Government lot	N E				N W				S W				S E				Harv tax	Reg use
				n	n	s	s	n	n	s	s	n	n	s	s	n	n	s	s		
19	19S	04W		e	w	w	e	e	w	w	e	e	w	w	e	e	w	w	e		
20	19S	04W										X	X			X					WT1
																					WT1

Water Concern Information

Description

Classification

Rule

Doe Creek Trib

N str-sm

Coyote Creek Trib

Unknown class

Unit: 2

Status: Active

Stewardship Forester: Robert Johnson

Phone number: (541) 935-2283

Start date: 8/20/2009

End date: 12/31/2009

Site conditions: No Protected Waters within 100 ft
 Slope of 0% to 35%
 No mass soil movement

FP = L

FPA = H

Acres: 63

Feet:

Estimated harvest: MBF

Activity: Herbicide Application

Methods: Aerial

Brand name: Oust_Foresters_Arsenal_Garlon 4

Carrier: Water

Additives: None

App rate: 10 Gal Per Acre

Sc	Twp	Rge	Government lot	N E				N W				S W				S E				Harv tax	Reg use
				n e	n w	s w	s e	n e	n w	s w	s e	n e	n w	s w	s e	n e	n w	s w	s e		
16	19S	04W		X	X	X	X									X	X				WT1

Water Concern Information

Description

Classification

Rule

Boardtree Creek Trib

N str-sm

Department of Forestry

Notification: 09-50459 [78129428]

Unit: 3

Status: Active

Stewardship Forester: Robert Johnson

Phone number: (541) 935-2283

Start date: 8/20/2009

End date: 12/31/2009

Site conditions: No Protected Waters within 100 ft
 Slope of 35% to 65%
 No mass soil movement

FP = L

FPA = L

Acres: 67

Feet:

Estimated harvest: MBF

Activity: Herbicide Application

Methods: Aerial

Brand name: Oust_Foresters_Arsenal_Garlon 4

Carrier: Water

Additives: None

App rate: 10 Gal Per Acre

Sc	Twp	Rge	Government lot	N E				N W				S W				S E				Harv tax	Reg use
				n	n	s	s	n	n	s	s	n	n	s	s	n	n	s	s		
28	19S	04W		X	X		X														WT1

Water Concern Information

Description

Classification

Rule

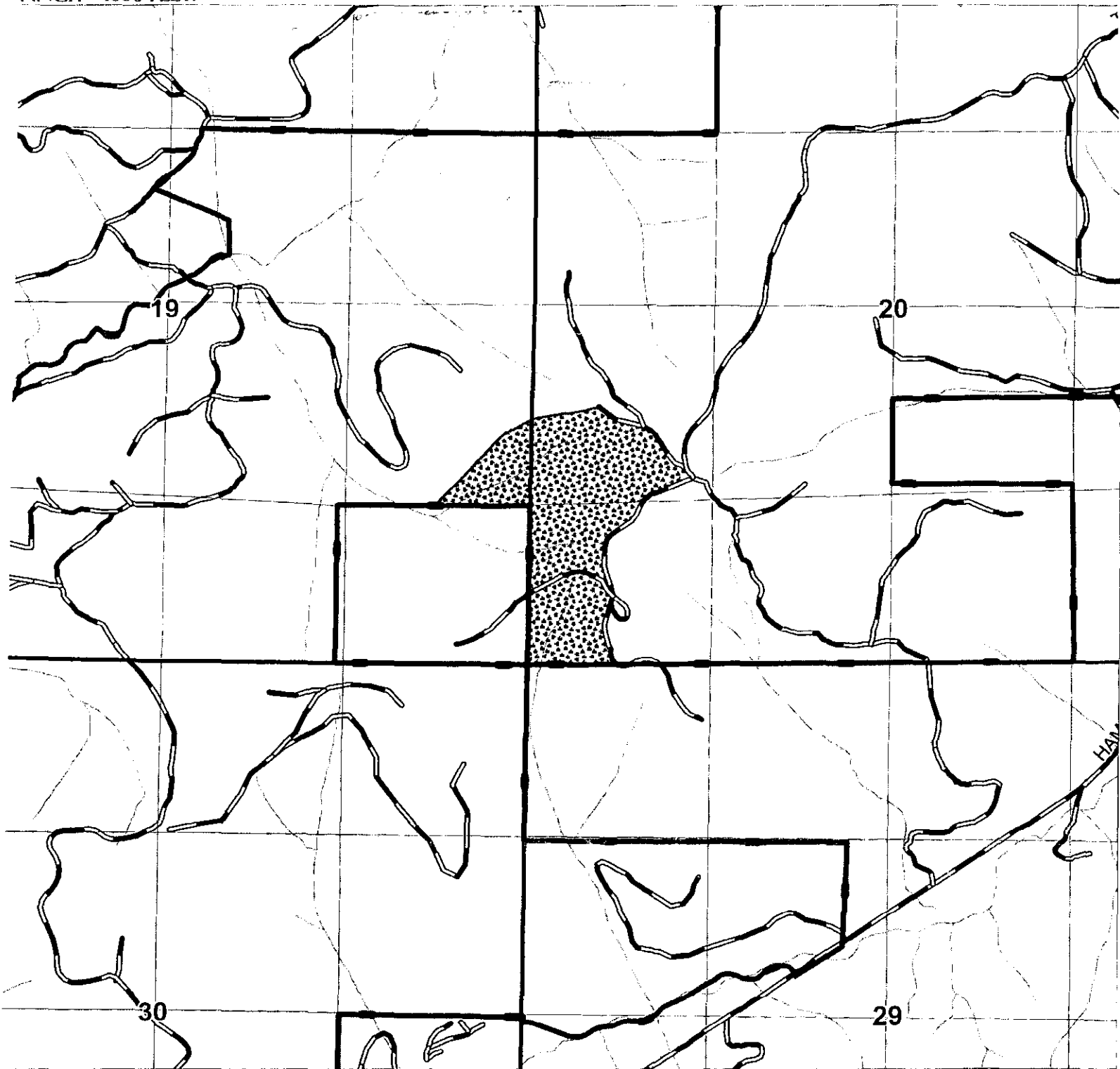
Coyote Creek

Unknown class

GIUSTINA LAND & TIMBER CO.

T 19S, R 4W, SEC. 20

1 INCH = 1000 FEET.



LOOPDY LOOP

UNIT BOUNDARY

36 TOTAL ACRES.

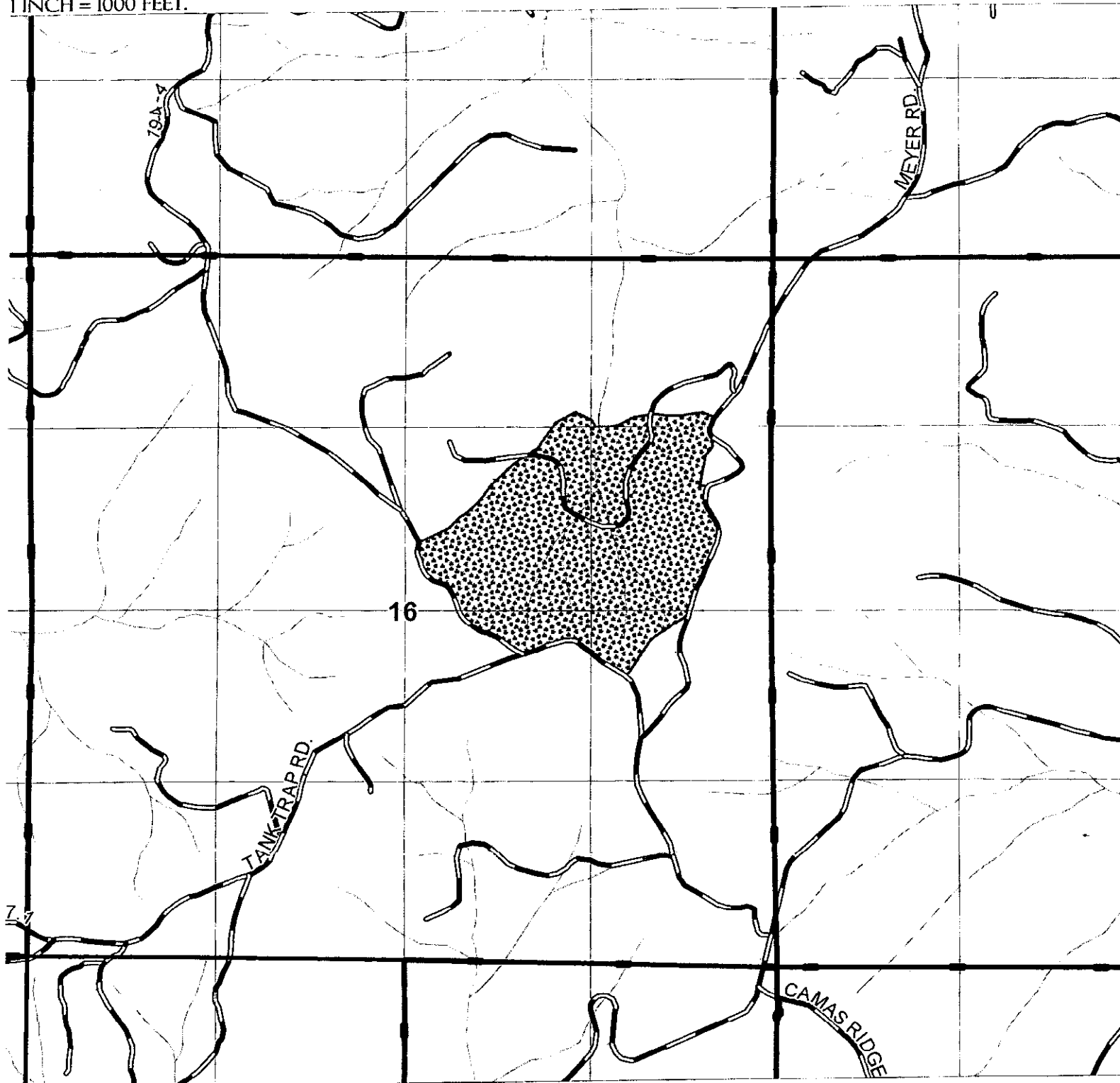
SITE PREP



GIUSTINA LAND & TIMBER CO.

T 19S, R 4W, SEC. 16

1 INCH = 1000 FEET.



SWEET 16

UNIT BOUNDARY

63 TOTAL ACRES.

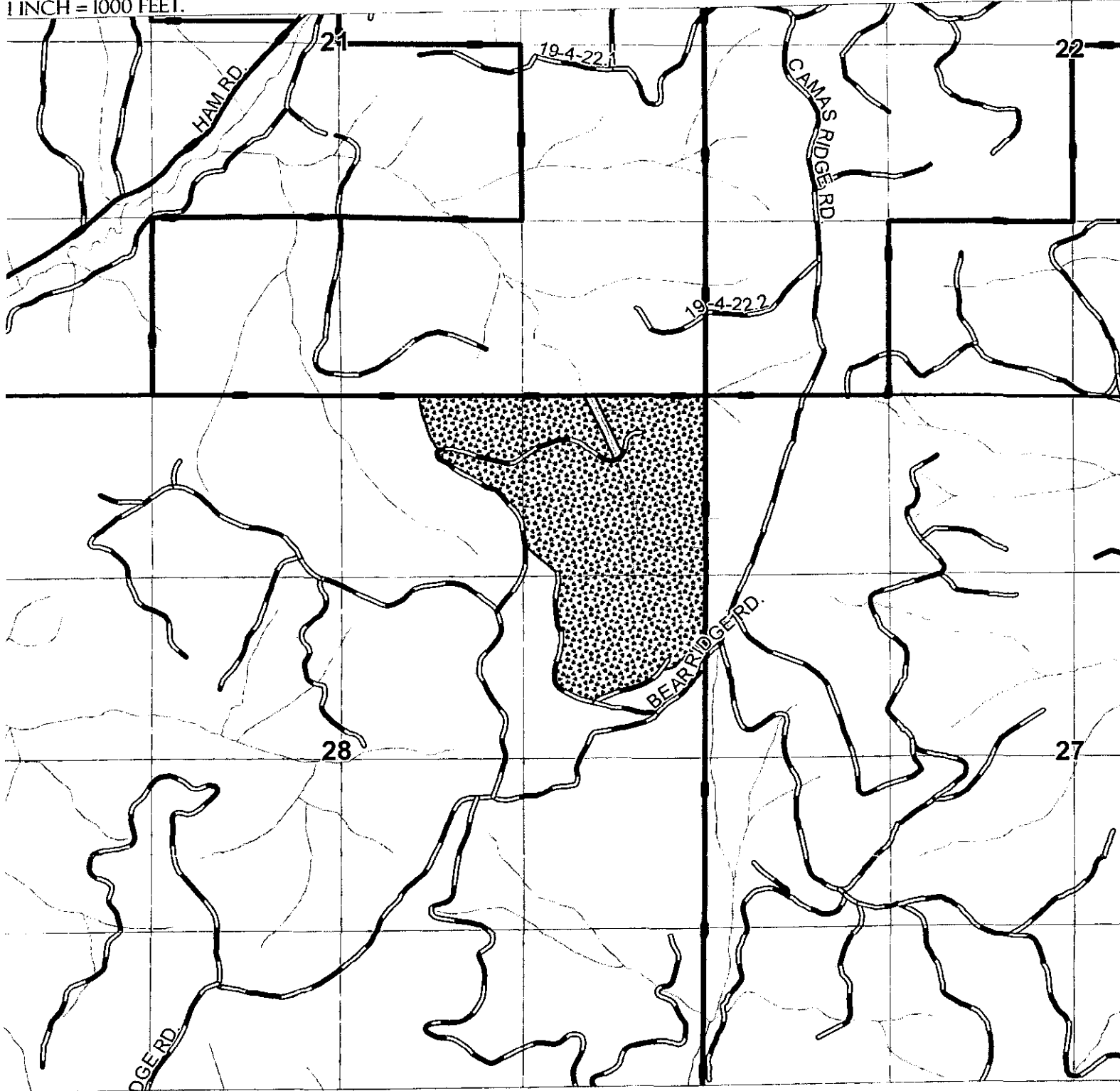
RELEASE



GIUSTINA LAND & TIMBER CO.

T 19S, R 4W, SEC. 28

1 INCH = 1000 FEET.



BEAR LAND

UNIT BOUNDARY

67 TOTAL ACRES.

RELEASE



State of Oregon
Department of Forestry / Department of Revenue
Notification number: 2009-781-50469 [78129438]

131
acres

Attached is the processed information from the Notification of Operation and/or Application for Permits.

Please review this information and retain for future reference.

☒ - Notice is given to the State Forester that an operation will be conducted on the lands described herein (ORS 527.670).

☒ - A permit to operate power driven machinery is issued for the lands described herein (ORS 477.625)

C S

I. WHERE TIMBER HARVESTING IS PART OF THE PROPOSED OPERATION:

District: **Western Lane**

Office: **Veneta**

A. NOTICE TO TIMBER OWNER: Party owning the harvested timber at the point it is first measured is shown in the section marked TIMBER OWNER and is responsible for payment of Oregon timber taxes.

County: **Lane**

WOSTOT:

B. NOTICE TO LAND OWNER: Party shown in the section marked LAND OWNER is responsible for reforestation of the site if so required.

Received by ODF on August 10, 2009 by mail

15 DAY WAITING PERIOD REQUIRED

II. WRITTEN PLANS:

☐ - A WRITTEN PLAN may be required before certain activities can commence on the Operation.

A WRITTEN PLAN may be required for the situations indicated by an ☒ below. A WRITTEN PLAN must be submitted or a WRITTEN WAIVER must be obtained from the State Forester before any portion of the operation may commence.

☐ - Within 100 feet of a large lake or Type F or Type D stream.
[OAR 629-605-170(1)(a)]

☐ - Within 300 feet of a wildlife resource site listed in the 1984 ODF/ODFW Cooperative Agreement. [OAR 629-605-170(1)(b)]

☐ - Within 300 feet of any resource identified in the Divisions 645 or 665 of the administrative rules. [OAR 629-605-170(1)(c)]

☐ - Within 300 feet of a state or federally listed threatened or endangered wildlife resource site. [OAR 629-605-170(1)(d)]

Please contact the Oregon Department of Forestry forester named on the Unit Information sheet for further information on requirements that may be necessary to meet before any activity/operation begins.

Signed by **Michael Tucker** - representing the Land owner.

******* NOTICE *******

The State Forester has determined that the following items requiring your attention are located within or adjacent to your operation area:

☐ - Concerns ☐ - Resources ☒ - Water

See Unit Information on subsequent pages for details.

Operator:

Oregon Forest Management Services
41580 Deerhorn Rd
Springfield, OR 97478

Phone: (541) 896-3757

Land owner:

Giustina Land & Timber Co.
P O Box 989
Eugene, OR 97440

Phone: 345-2301

Timber owner:

Phone:

(Subscriber)

Marvin D. Brown
State Forester

Dave Lorenz
District Forester

Notification: 09-50469 [78129438]

Status: **Active**

Phone number: (541) 935-2283

Site conditions: No Protected Waters within 100 ft
Slope of 0% to 35%
No mass soil movement

FPA = L

Other information: **Escort**

[illegible]

Unit: 2

Status: Active

Stewardship Forester: Robert Johnson

Phone number: (541) 935-2283

Start date: 8/21/2009

End date: 12/31/2009

Site conditions: No Protected Waters within 100 ft

FP = L

Slope of 0% to 35%

No mass soil movement

FPA = L

Acres: 37

Feet:

Estimated harvest: MBF

Activity: Herbicide Application

Methods: Ground

Brand name: See Unit 1

Carrier: None

Additives: None

App rate: None

Sc	Twp	Rge	Government lot	N E				N W				S W				S E				Harv tax	Reg use
				n e	n w	s w	s e	n e	n w	s w	s e	n e	n w	s w	s e	n e	n w	s w	s e		
11	19S	04W						X			X										WT1

Water Concern Information

Description

Classification

Rule

Streams

Unknown class

Unit: 3

Status: Active

Stewardship Forester: Robert Johnson

Phone number: (541) 935-2283

Start date: 8/26/2009 End date: 12/31/2009

Site conditions: No Protected Waters within 100 ft

FP = L

Slope of 0% to 35%

No mass soil movement

FPA = L

Acres: 70

Feet:

Estimated harvest: MBF

Activity: Herbicide Application

Methods: Ground

Brand name: See Unit 1

Carrier: None

Additives: None

App rate: None

Sc	Twp	Rge	Government lot	N E				N W				S W				S E				Harv tax	Reg use
				n	n	s	s	n	n	s	s	n	n	s	s	n	n	s	s		
10	19S	04W				X					X	X			X		X	X			WT1

Water Concern Information


Description

Classification

Rule

Streams

Unknown class



HARDWOOD SPRAY

UNIT BOUNDARY



24 TOTAL ACRES.

HARDWOOD, SCOTCH BROOM, BLACKBERRY


Hourly

GUSTIN LAND & TIMBER CO.

T 19S, R. 4W, SEC. 11

PRIME TIME

1 INCH = 1000 FEET.



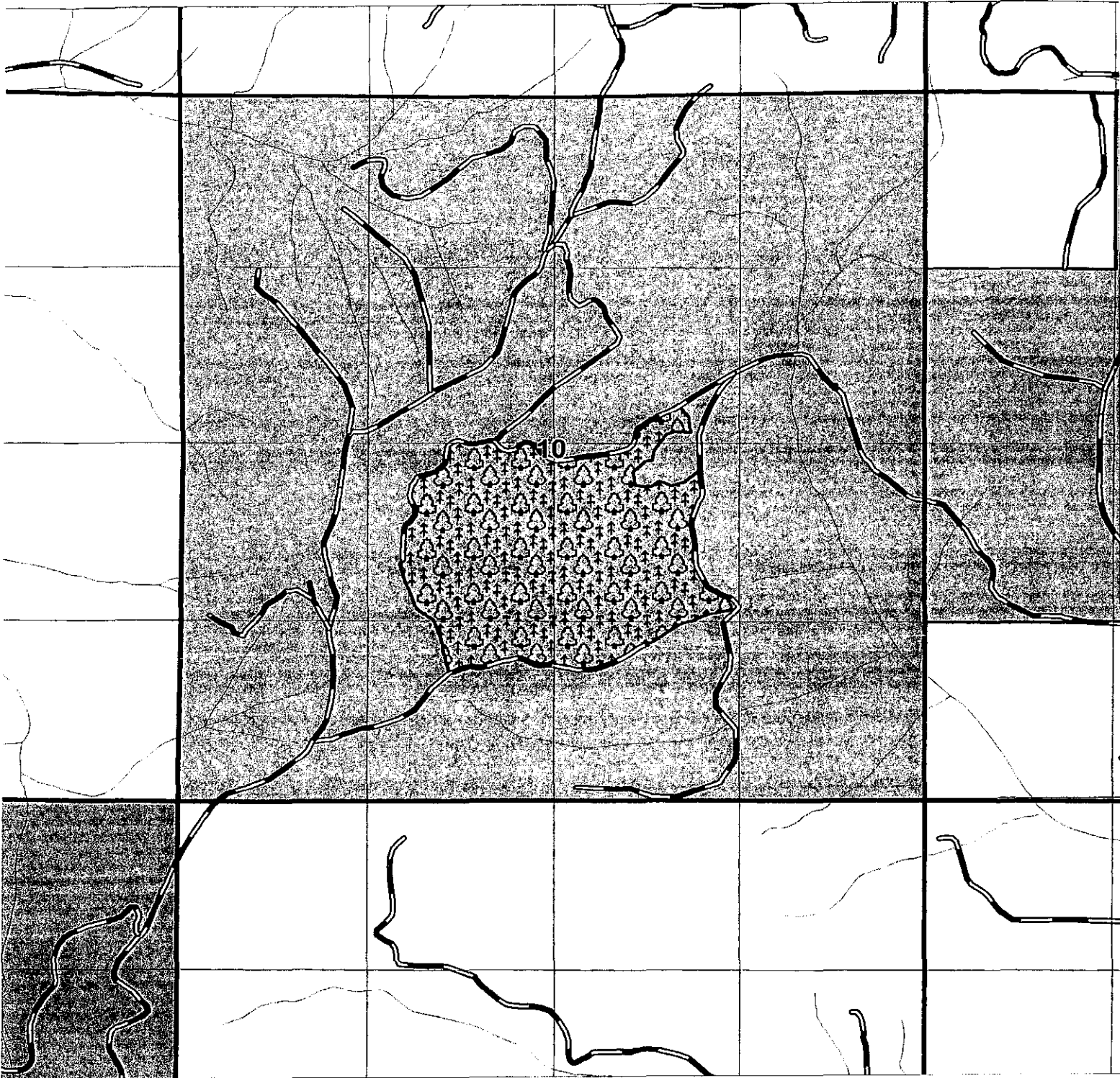
HARDWOOD SPRAY

UNIT BOUNDARY

37 TOTAL ACRES.

HARDWOOD & BLACKBERRY





HARDWOOD SPRAY

UNIT BOUNDARY

70 TOTAL ACRES.



357
acres

State of Oregon
Department of Forestry / Department of Revenue
Notification number: 2009-781-50470 [78129439]

Attached is the processed information from the Notification of Operation and/or Application for Permits.

Please review this information and retain for future reference.

☒ - Notice is given to the State Forester that an operation will be conducted on the lands described herein (ORS 527.670).

☒ - A permit to operate power driven machinery is issued for the lands described herein (ORS 477.625)

S C

I. WHERE TIMBER HARVESTING IS PART OF THE PROPOSED OPERATION:

A. NOTICE TO TIMBER OWNER: Party owning the harvested timber at the point it is first measured is shown in the section marked TIMBER OWNER and is responsible for payment of Oregon timber taxes.

B. NOTICE TO LAND OWNER: Party shown in the section marked LAND OWNER is responsible for reforestation of the site if so required.

District: **Western Lane**

Office: **Veneta**

County: **Lane**

WOSTOT:

Received by ODF on August 10, 2009 by mail

15 DAY WAITING PERIOD REQUIRED

II. WRITTEN PLANS:

☐ - A WRITTEN PLAN may be required before certain activities can commence on the Operation.

A WRITTEN PLAN may be required for the situations indicated by an ☒ below. A WRITTEN PLAN must be submitted or a WRITTEN WAIVER must be obtained from the State Forester before any portion of the operation may commence.

☐ - Within 100 feet of a large lake or Type F or Type D stream.
[OAR 629-605-170(1)(a)]

☐ - Within 300 feet of a wildlife resource site listed in the 1984 ODF/ODFW Cooperative Agreement. [OAR 629-605-170(1)(b)]

☐ - Within 300 feet of any resource identified in the Divisions 645 or 665 of the administrative rules. [OAR 629-605-170(1)(c)]

☐ - Within 300 feet of a state or federally listed threatened or endangered wildlife resource site. [OAR 629-605-170(1)(d)]

******* NOTICE *******

The State Forester has determined that the following items requiring your attention are located within or adjacent to your operation area:

☐ - Concerns ☐ - Resources ☒ - Water

See Unit Information on subsequent pages for details.

Operator:

**Oregon Forest Management Services
41580 Deerhorn Rd
Springfield, OR 97478**

Phone: (541) 896-3757

Land owner:

**Giustina Land & Timber Co.
P O Box 989
Eugene, OR 97440**

Phone: 345-2301

Timber owner:

Phone:

Marvin D. Brown
State Forester

Dave Lorenz
District Forester

Signed by **Michael Tucker** - representing the Land owner.

(Subscriber)

Unit: 1

Status: Active

Stewardship Forester: Robert Johnson

Phone number: (541) 935-2283

Start date: 8/26/2009

End date: 12/31/2009

Site conditions: No Protected Waters within 100 ft

FP = L

Slope of 35% to 65%

No mass soil movement

FPA = L

Acres: 21

Feet:

Estimated harvest: MBF

Activity: Herbicide Application

Methods: Ground

Brand name: Arsenal_Chopper_Garlon 4_Foresters

Carrier: Water

Additives: None

App rate: Foliar Spray

Other information: Escort

Sc	Twp	Rge	Government lot	N E				N W				S W				S E				Harv tax	Reg use
				n e	n w	s w	s e	n e	n w	s w	s e	n e	n w	s w	s e	n e	n w	s w	s e		
22	19S	04W			X	X		X			X										WT1

Water Concern Information

Description

Classification

Rule

Streams

Unknown class

Unit: 2Status: **Active**Stewardship Forester: **Robert Johnson**Phone number: **(541) 935-2283**Start date: **8/26/2009** End date: **12/31/2009**Site conditions: **No Protected Waters within 100 ft****FP = L****Slope of 35% to 65%****No mass soil movement****FPA = L**Acres: **36**

Feet:

Estimated harvest: **MBF**Activity: **Herbicide Application**Methods: **Ground**Brand name: **See Unit 1**Carrier: **None**Additives: **None**App rate: **None**

Sc	Twp	Rge	Government lot	N E				N W				S W				S E				Harv tax	Reg use
				n e	n w	s w	s e	n e	n w	s w	s e	n e	n w	s w	s e	n e	n w	s w	s e		
14	19S	04W																			
24	19S	04W			X			X	X										X		WT1 WT1

Unit: 3

Status: Active

Stewardship Forester: Robert Johnson

Phone number: (541) 935-2283

Start date: 8/26/2009

End date: 12/31/2009

Site conditions: No Protected Waters within 100 ft

FP = L

Slope of 35% to 65%

No mass soil movement

FPA = L

Acres: 60

Feet:

Estimated harvest: MBF

Activity: Herbicide Application

Methods: Ground

Brand name: See Unit 1

Carrier: None

Additives: None

App rate: None

Sc	Twp	Rge	Government lot	N E				N W				S W				S E				Harv tax	Reg use
				n	n	s	s	n	n	s	s	n	n	s	s	n	n	s	s		
07	19S	04W		e	w	w	e	e	w	w	e	e	w	w	e	e	w	w	e		WT1

Water Concern Information

Description

Classification

Rule

Streams

N str-sm

Unit: 4

Status: Active

Stewardship Forester: Robert Johnson

Phone number: (541) 935-2283

Start date: 8/26/2009 End date: 12/31/2009

Site conditions: No Protected Waters within 100 ft
 Slope of 35% to 65%
 No mass soil movement

FP = L

FPA = L

Acres: 128

Feet:

Estimated harvest: MBF

Activity: Herbicide Application

Methods: Ground

Brand name: See Unit 1

Carrier: None

Additives: None

App rate: None

Sc	Twp	Rge	Government lot	N E				N W				S W				S E				Harv tax	Reg use
				n e	n w	s w	s e	n e	n w	s w	s e	n e	n w	s w	s e	n e	n w	s w	s e		
08	20S	04W											X	X	X						WT1
17	20S	04W						X	X	X	X										WT1
18	20S	04W		X			X														WT1

Water Concern Information

Description	Classification	Rule
Norris Creek Tribs	Unknown class	
Crow Creek	N str-sm	

Notification: 09-50470 [78129439]

Status: **Active**

Phone number: (541) 935-2283

Site conditions: No Protected Waters within 100 ft
Slope of 35% to 65%
No mass soil movement

$$\mathbf{FP} = \mathbf{L}$$
$$\text{FPA} = \text{L}$$

Feet :

Estimated harvest: MBF

Methods: **Ground**

Brand name: **See Unit 1**

Carrier: **None**Additives: **None**App rate: **None**[illegible]

GUSTIN LAND & TENDER CO.

T 19S, R. 4W, SEC. 22

CAMAS SWALE

1 INCH = 1000 FEET.



SPRAY BLACKBERRY AND SCOTCHBROOM

UNIT BOUNDARY

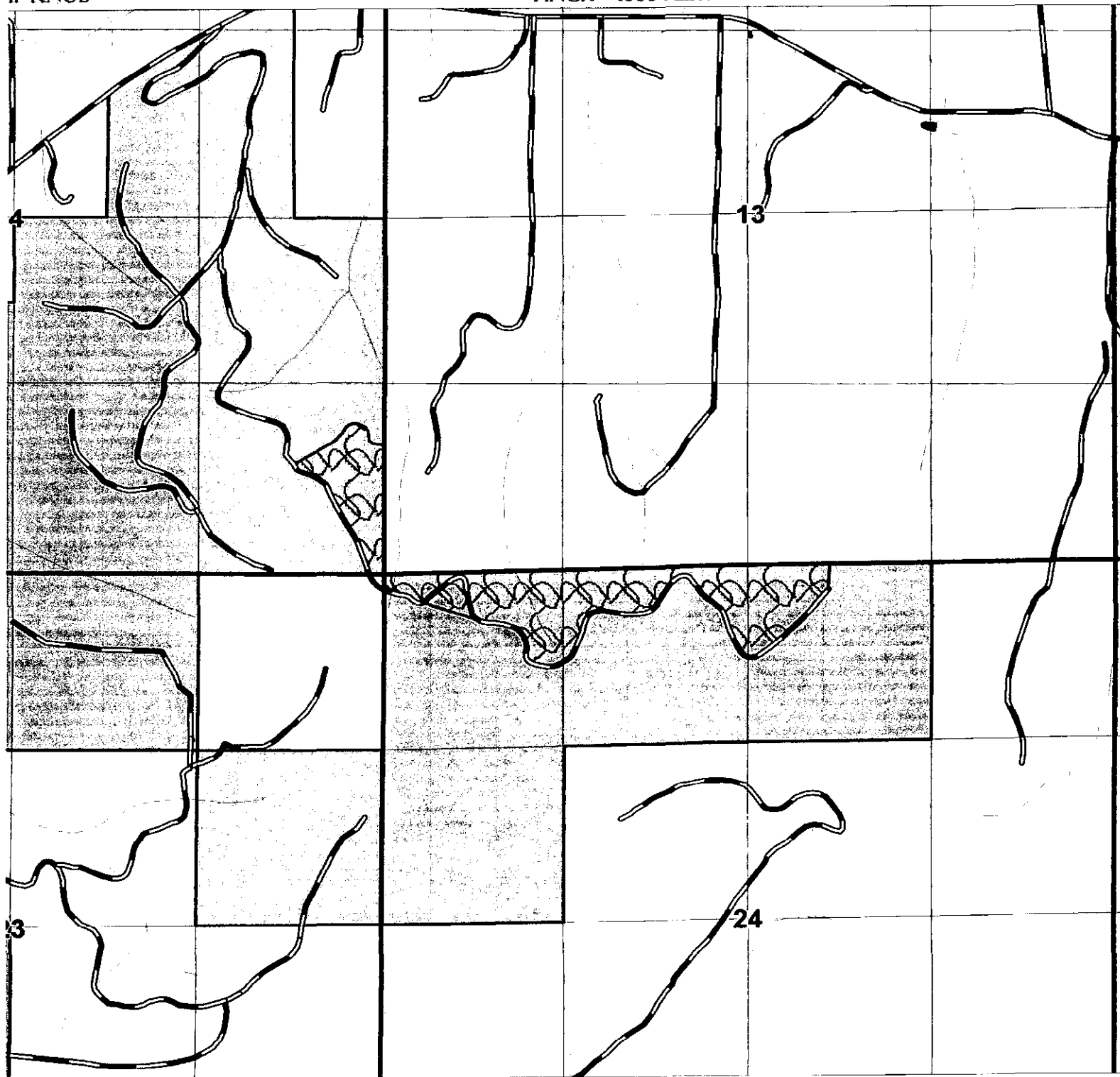


21 TOTAL ACRES.

T 19S, R. 4W, SEC. 13

IP KNOB

1 INCH = 1000 FEET.



SPRAY BLACKBERRY AND SCOTCHBROOM

UNIT BOUNDARY



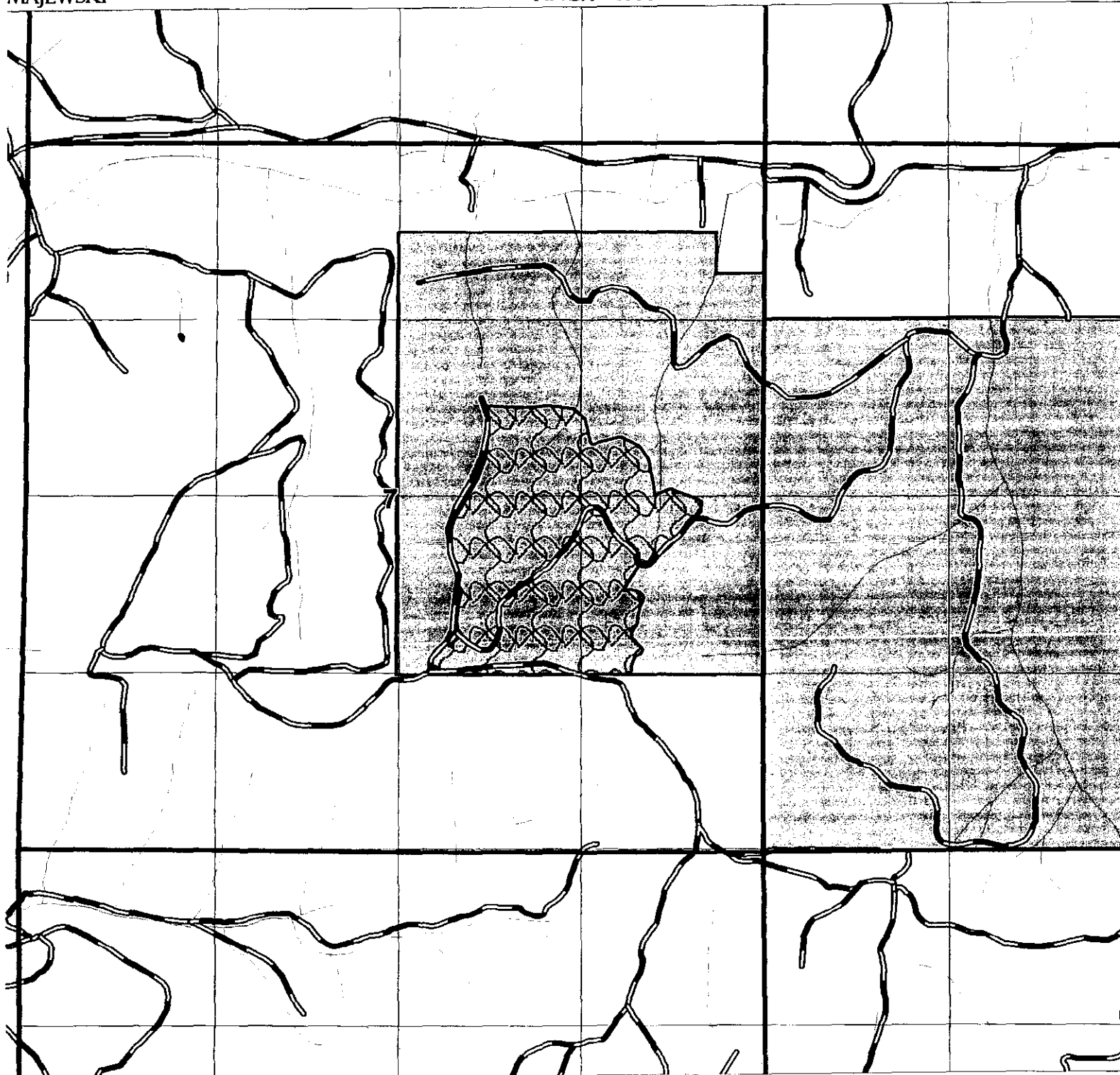
36 TOTAL ACRES.

GUSTIN LAND & TIMBER CO.

T 19S, R 4W, SEC. 7

MAJEWSKI

1 INCH = 1000 FEET.



SPRAY BLACKBERRY AND SCOTCHBROOM

UNIT BOUNDARY



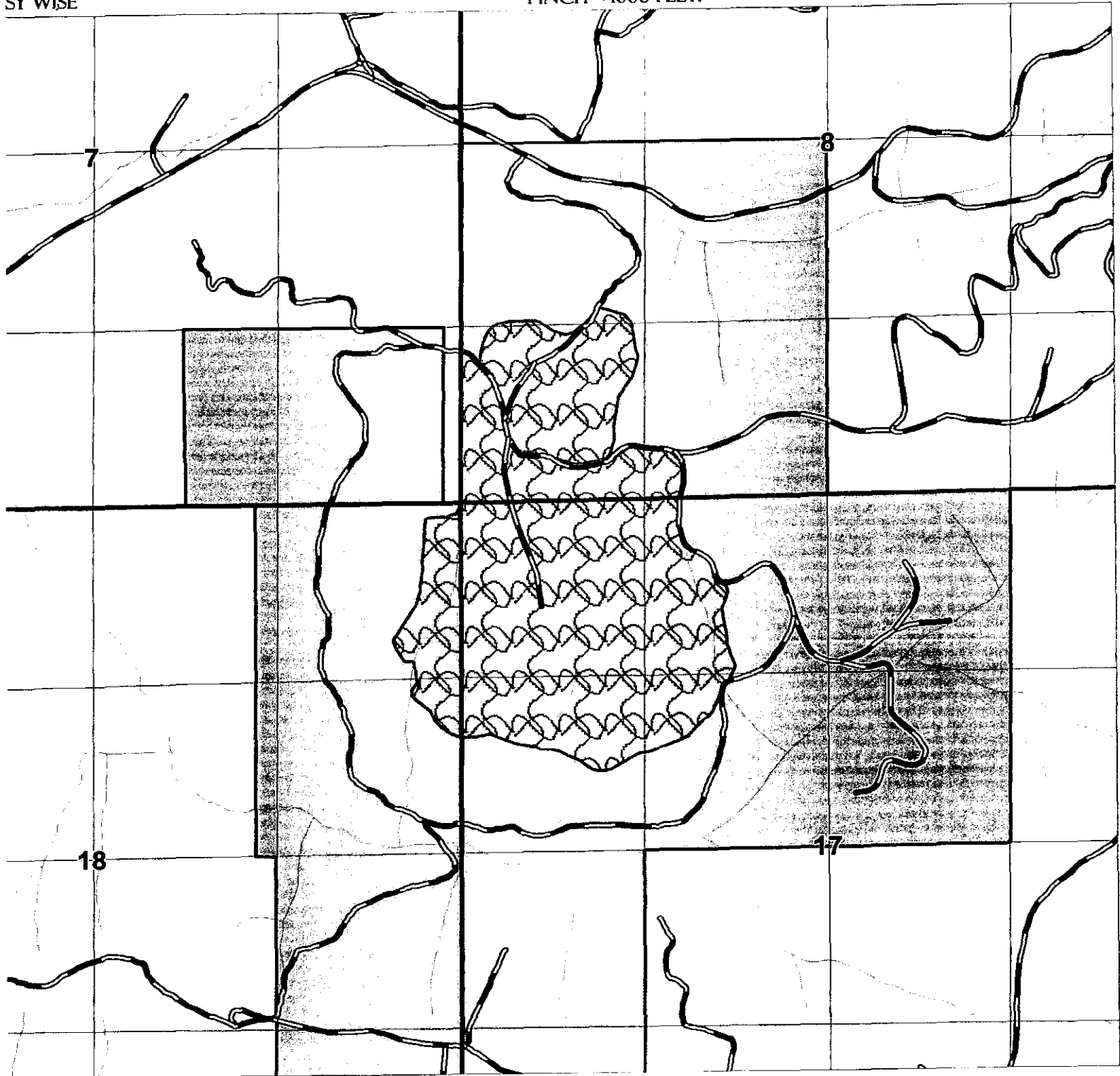
60 TOTAL ACRES.

GUSTIN LAND & TRAILER CO.

T 20S, R. 4W, SEC. 17

SY WISE

1 INCH = 1000 FEET.

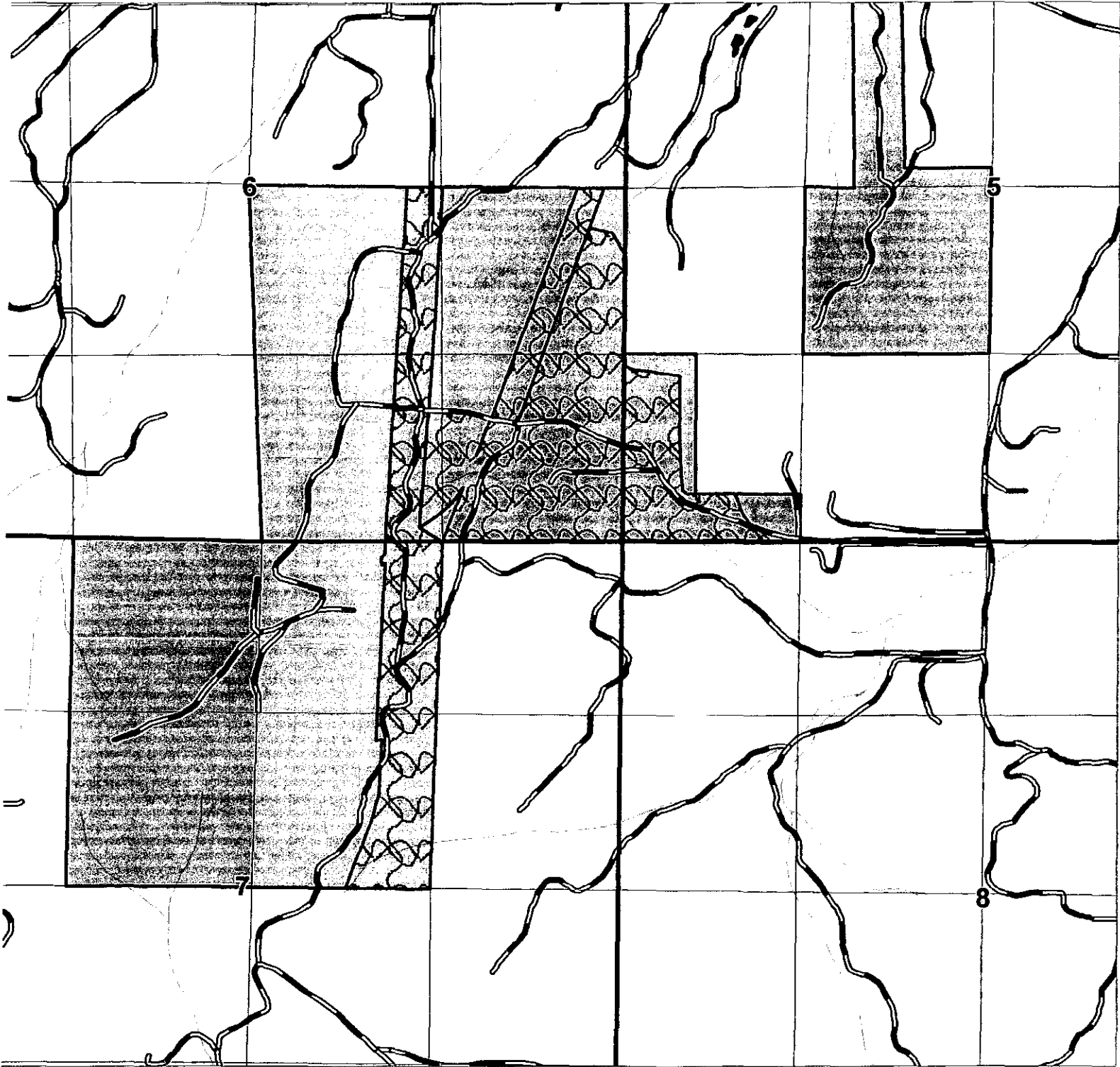


SPRAY BLACKBERRY AND SCOTCHBROOM

UNIT BOUNDARY



128 TOTAL ACRES.



SPRAY BLACKBERRY AND SCOTCHBROOM

UNIT BOUNDARY



112 TOTAL ACRES.

130

State of Oregon
Department of Forestry / Department of Revenue
Notification number: 2009-781-50482 [78129451]

Attached is the processed information from the Notification of Operation and/or Application for Permits.
Please review this information and retain for future reference.

[X] - Notice is given to the State Forester that an operation will be conducted on the lands described herein (ORS 527.670).

[X] - A permit to operate power driven machinery is issued for the lands described herein (ORS 477.625)

These units were previously notified for aerial sparying. The aerial spray operation on these units has been cancelled and instead these units will be ground sprayed to eliminate invading blackberry.

I. WHERE TIMBER HARVESTING IS PART OF THE PROPOSED OPERATION:

District: **Western Lane**
Office: **Veneta**

A. NOTICE TO TIMBER OWNER: Party owning the harvested timber at the point it is first measured is shown in the section marked TIMBER OWNER and is responsible for payment of Oregon timber taxes.

County: **Lane**
WOSTOT:

B. NOTICE TO LAND OWNER: Party shown in the section marked LAND OWNER is responsible for reforestation of the site if so required.

Received by ODF on August 19, 2009 at 1200

15 DAY WAITING PERIOD REQUIRED

**** Waiver Requested ****

II. WRITTEN PLANS:

[] - A WRITTEN PLAN may be required before certain activities can commence on the Operation.

A WRITTEN PLAN may be required for the situations indicated by an **[X]** below. A WRITTEN PLAN must be submitted or a WRITTEN WAIVER must be obtained from the State Forester before any portion of the operation may commence.

[] - Within 100 feet of a large lake or Type F or Type D stream. [OAR 629-605-170(1)(a)]

[] - Within 300 feet of a wildlife resource site listed in the 1984 ODF/ODFW Cooperative Agreement. [OAR 629-605-170(1)(b)]

[] - Within 300 feet of any resource identified in the Divisions 645 or 665 of the administrative rules. [OAR 629-605-170(1)(c)]

[] - Within 300 feet of a state or federally listed threatened or endangered wildlife resource site. [OAR 629-605-170(1)(d)]

******* NOTICE *******

The State Forester has determined that the following items requiring your attention are located within or adjacent to your operation area:

[] - Concerns **[]** - Resources **[X]** - Water

See Unit Information on subsequent pages for details.

Operator:

Oregon Forest Management Services
41580 Deerhorn Rd
Springfield, OR 97478
Phone: (541) 896-3757

Land owner:

Giustina Land & Timber Co.
P O Box 989
Eugene, OR 97440
Phone: 345-2301

Timber owner:

Phone:

Marvin D. Brown
State Forester

Dave Lorenz
District Forester

Please contact the Oregon Department of Forestry forester named on the Unit Information sheet for further information on requirements that may be necessary to meet before any activity/operation begins.

Signed by **Mike Tucker** - representing the Land owner.

(Subscriber)

Unit: 1

Status: Active

Stewardship Forester: Robert Johnson

Phone number: (541) 935-2283

Start date: 9/04/2009 End date: 12/31/2009

Site conditions: No Protected Waters within 100 ft

FP = L

Slope of 0% to 35%

No mass soil movement

FPA = L

Acres: 63

Feet:

Estimated harvest: MBF

Activity: Herbicide Application

Methods: Ground

Brand name: Arsenal_Garlon 4_Foresters

Carrier: Water

Additives: None

App rate: None

Other information: Foliar Spray

Sc	Twp	Rge	Government lot	N E				N W				S W				S E				Harv tax	Reg use
				n e	n w	s w	s e	n e	n w	s w	s e	n e	n w	s w	s e	n e	n w	s w	s e		
16	19S	04W		X	X	X	X									X	X				WT1

Water Concern Information

Description

Classification

Rule

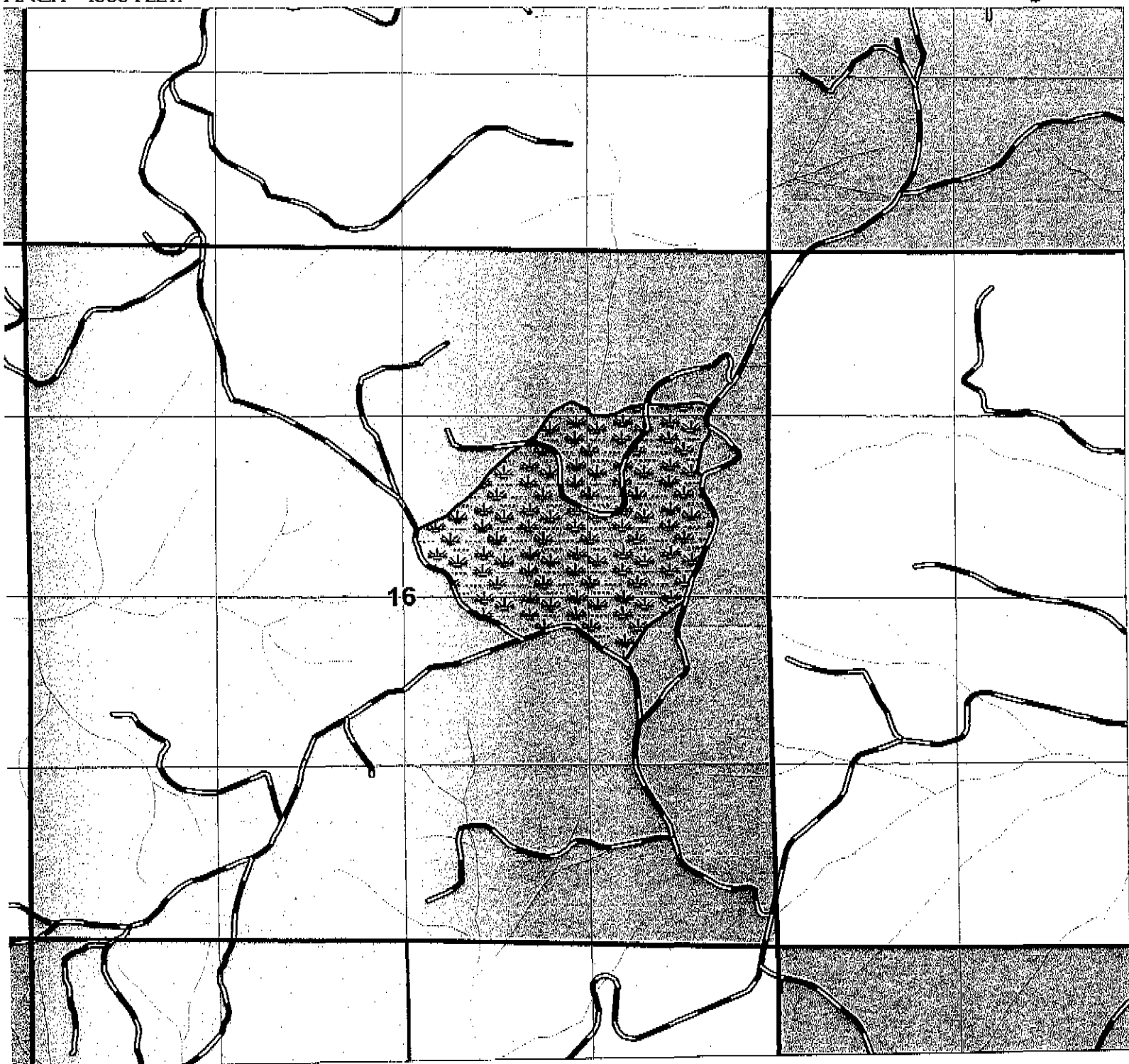
Boardcreek Tribs

N str-am

GIUSTINA LAND & TIMBER CO.

T 19S, R. 4W, SEC. 16


1 INCH = 1000 FEET.



SWEET 16

UNIT BOUNDARY

63 TOTAL ACRES.



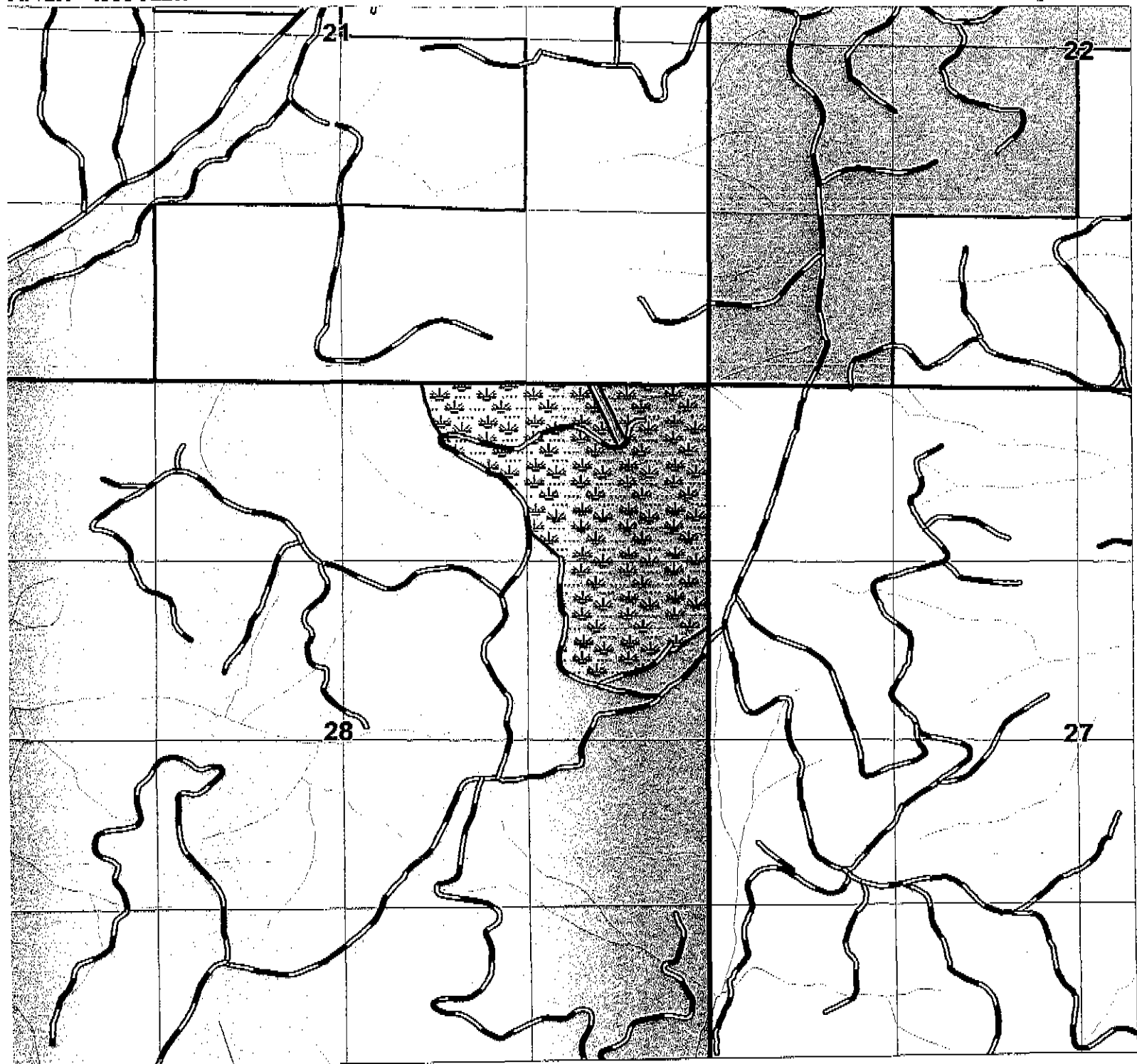
PRINTED: 8/19/2009

EXHIBIT A____ - OPERATIONAL AREA

GIUSTINA LAND & TIMBER CO.

T 19S, R. 4W, SEC. 28

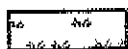
1 INCH = 1000 FEET.



BEAR LAND

UNIT BOUNDARY

67 TOTAL ACRES.



PRINTED: 8/19/2009

EXHIBIT A____ - OPERATIONAL AREA