



State of Oregon
Department of Forestry - Department of Revenue
Notification Number: 2010-771-00108
Timber Sale:

REPRINT
EDITED



Attached is the processed information from the Notification of Operation/Application for Permit signed by Avel Salgado representing the Operator, and received by Department of Forestry on December 17, 2009. Please review this information and retain for future reference.

Notices and Permits

Notice is given to the State Forester that an operation will be conducted on the lands described herein.

A permit to use fire or operate power driven machinery is issued for the land described herein.

SF Comments: Weyerhaeuser/Rainbow Water District Right-of-Way

LEGAL NOTICE

The following section provides legal notification of the requirement to submit a written plan before certain portions of this Operation may begin. The requirements are indicated below:

Based on information provided by the applicant, no Written Plans were required at the time this notice was sent. Written Plans may be required at a future date if new protected resources or other information is discovered.

Notification 15 Day Waiting Period:

This Operation is subject to the 15 day Waiting Period.

Operator:

Oregon Forest Management Services, Inc.
41580 Deerhorn Road
Springfield, OR 97478
(541)896-3757

Land Owner:

Weyerhaeuser Company Springfield Operations
P.O. Box 275
Springfield, OR 97477-9975
(541)988-7502

Timber Owner:

District: South Cascade

Office: Springfield Unit

County: Lane

(Subscriber Copy)

Marvin D. Brown, State Forester
Lena Tucker, District Forester

Unit Information - Notification: 201077100108

Unit 1 of 1 Start:01/01/10 End:12/31/10

Status: Active

Stewardship Forester: Marvin Vetter

Site Conditions Waters: Not Applicable.

Soils: No mass soil movement.

Slope: 0% to 35%.

SF Phone Number: (541)726-3588

Priorities: Fire: Low FPA: Low

Twp	Rge	Sec	<u>NE</u>				<u>NW</u>				<u>SW</u>				<u>SE</u>				Government Lot Number	Tax Lot No.	Reg Use
			NE	NW	SW	SE	NE	NW	SW	SE	NE	NW	SW	SE	NE	NW	SW	SE			
16S	01W	18	<input type="checkbox"/>	<input type="checkbox"/>	<input type="checkbox"/>	<input type="checkbox"/>	<input type="checkbox"/>	<input type="checkbox"/>	<input type="checkbox"/>	<input type="checkbox"/>	<input type="checkbox"/>	<input checked="" type="checkbox"/>	<input type="checkbox"/>	<input type="checkbox"/>	<input type="checkbox"/>	<input type="checkbox"/>	<input type="checkbox"/>	<input type="checkbox"/>			EL-1

Unit Activity Summary : Est. Harvest 7 Acres

0 Feet

0 MBF

Nonstatutory Written Plan Not Required.

Statutory Written Plan Not Required.

Activity	Method	Acres	Feet	MBF	Comment
4a - Herbicide Application Gr		7	0	0	, Common: Imazapyr, Polaris AC Hack & Squirt

Resource Name**Resource Description**


No Waters Found.

No Threatened or Endangered Species Found.

No Special Concerns Found.

Subscribers:

FANS Map



Location Information 12/17/2009

Legal: T16S R1W S18. NW/4SW

Latitude: 44°10'38", (44°10'6275" or 44.1771°)

Longitude: -122°51'46", (-122°51.7740 or -122.8629°)

10 Miles East of Coburg

12 Miles Northeast of Springfield

Elevation (approximate): 850 ft.

Landmark: Drury Butte, Warne Lake


Watershed Basins 5th and 6th: MOHAWK RIVER, MOHAWK RIVER/PAKESONS CREEK

Watershed 5th field Number: 1709000407

Quad Name & #: MARCOLA, 44122B7

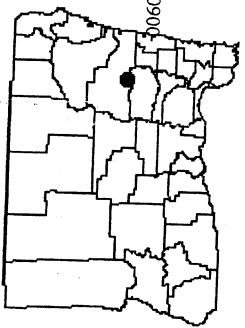
County and District: LANE, South Cascade

Ownership: Private.




Stewardship Foresters (Practices, Assistance): Tim Meenan, Bob Johnson
Magnetic Declination 2008: -16.3
Owner Name and Assessor #: WEYERHAEUSER COMPANY, 1601180000900
ODF&W Field Offices: Salem, Springfield
Regulated Use: EL-1

Vicinity Map



Legend

- ▲ Bald Eagle
- △ Bird Review 1/2 Mile
- EL Roads
- ~ Fish
- ~ Nonfish
- ~ Unknown
- ~ Fish 2
- ~ Nonfish 2
- ~ Unknown 2
- EL Taxlots
- Mile Posts
- Peregrine Falcon
- Roads Names
- Scenic Hwy 300 ft
- Scenic Stream 1320 ft
- Surface Water Rights
- Interstate Highway
- Municipal Highway
- State Highway
- US Highway
- Tree Ordinance
- Urban Growth Bdy
- Lakes
- No Wetlands Data
- Wetlands




December 7, 2009

Tim Hanley
Rainbow Water District
1550 42nd St.
Marcola, OR 97454

Dear Mr. Hanley,

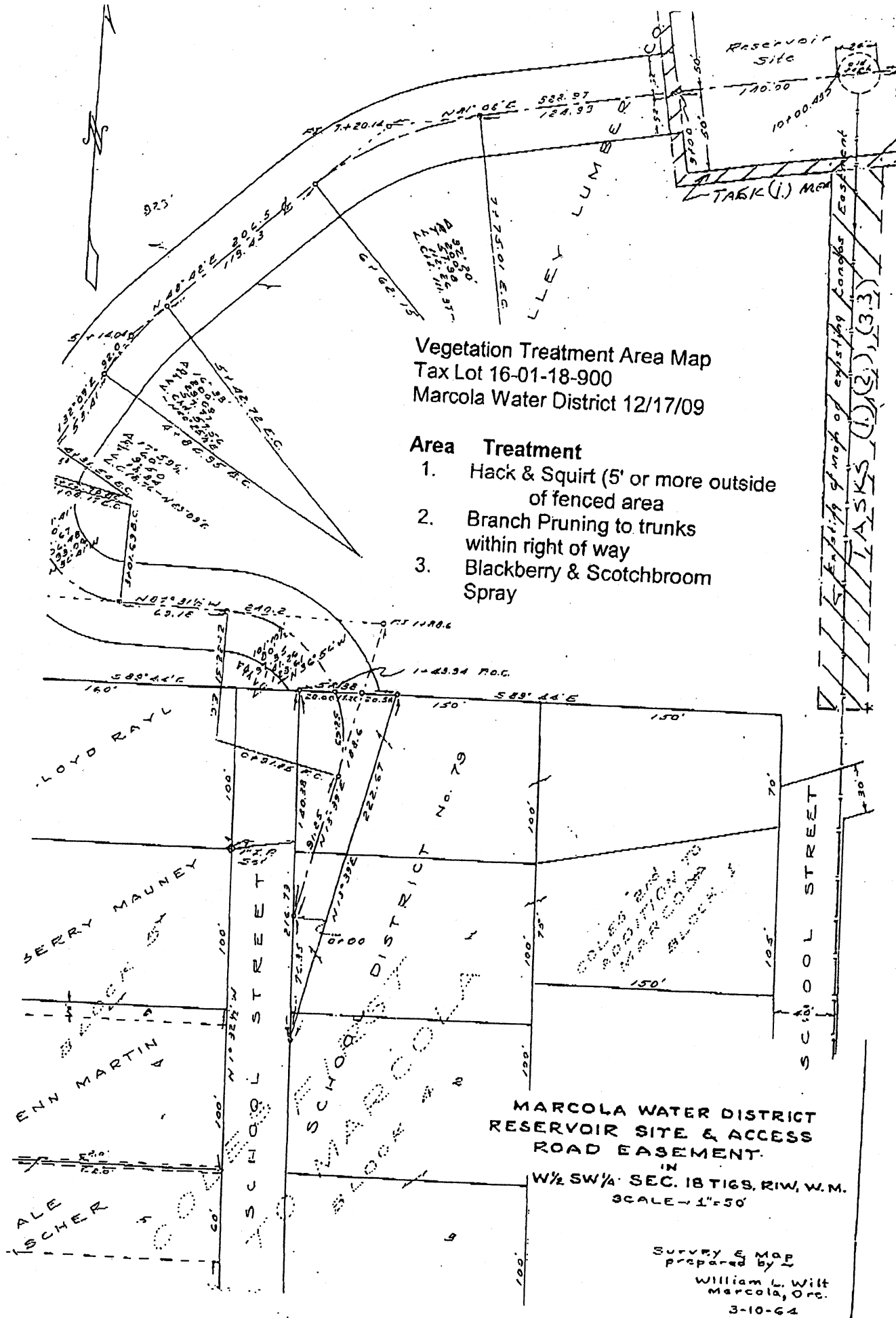
I am giving you permission to treat the vegetation with chemicals along your right-of-way (RW 3235) across Weyerhaeuser property in Section 18, T16S, R1W, W.M.. The sole purpose is to provide access to water system and treat big leaf maple and blackberries encroaching along the right-of-way. If you need any further assistance please feel free to contact me at 541-988-7503.

Regards,



Tally Patton
Forest Land Use Manager

CC Bonnie Covell



Vegetation Treatment Area Map
 Tax Lot 16-01-18-900
 Marcola Water District 12/17/09

- Area Treatment**
1. Hack & Squirt (5' or more outside of fenced area)
 2. Branch Pruning to trunks within right of way
 3. Blackberry & Scotchbroom Spray

MARCOLA WATER DISTRICT
 RESERVOIR SITE & ACCESS
 ROAD EASEMENT
 IN
 W $\frac{1}{2}$ SW $\frac{1}{4}$ SEC. 18 T16S, R1W, W.M.
 SCALE - 1"=50'

Survey & Map
 prepared by
 William L. Wilt
 Marcola, Ore.
 3-10-64