



State of Oregon  
Department of Forestry - Department of Revenue  
Notification Number: 2010-781-00360  
Timber Sale:



Attached is the processed information from the Notification of Operation/Application for Permit signed by Michael Tucker representing the Land Owner, and received by Department of Forestry on March 22, 2010. Please review this information and retain for future reference.

**Notices and Permits**

Notice is given to the State Forester that an operation will be conducted on the lands described herein.

A permit to use fire or operate power driven machinery is issued for the land described herein.

**SF Comments:**

**LEGAL NOTICE**

The following section provides legal notification of the requirement to submit a written plan before certain portions of this Operation may begin. The requirements are indicated below:

Based on Information provided by the applicant, no Written Plans were required at the time this notice was sent. Written Plans may be required at a future date if new protected resources or other information is discovered.

**Notification 15 Day Waiting Period:**

This Operation is subject to the 15 day Waiting Period.

**Operator:**

Oregon Forest Management Services, Inc.  
41580 Deerhorn Road  
Springfield, OR 97478  
(541)896-3757

**Fire Contact:**

Michael Tucker  
(541) 345-2301

**Land Owner:**

Michael Tucker  
Giustina Land & Timber Co.  
P.O. Box 989  
Eugene, OR 97440  
(541)345-2301

**Timber Owner:**

District: Western Lane

Office: Veneta Unit

County: Lane

(Subscriber Copy)

**Marvin D. Brown, State Forester**  
**David Lorenz, District Forester**

**Unit Information - Notification: 201078100360**

Unit 1 of 5 Start:03/31/10 End:12/31/10

Status: Active

Stewardship Forester: Jim . Hall

**Site Conditions** Waters: Not Applicable.

Soils: No mass soil movement.

Slope: 0% to 35%.

SF Phone Number: (541)935-2283

Priorities: Fire: Low FPA: Low

Twp	Rge	Sec	NE	NW	<u>NE</u> SW	SE	NE	NW	<u>NW</u> SW	SE	NE	NW	<u>SW</u> SW	SE	NE	NW	<u>SE</u> SW	SE	Government Lot Number	Tax Lot No.	Reg Use
19S	04W	7	<input type="checkbox"/>	<input type="checkbox"/>	<input checked="" type="checkbox"/>	<input checked="" type="checkbox"/>	<input type="checkbox"/>	<input type="checkbox"/>	<input type="checkbox"/>	<input type="checkbox"/>	<input type="checkbox"/>	<input type="checkbox"/>	<input type="checkbox"/>	<input type="checkbox"/>	<input checked="" type="checkbox"/>	<input checked="" type="checkbox"/>	<input type="checkbox"/>	<input type="checkbox"/>			WT 1

**Unit Activity Summary : Est. Harvest 41 Acres****0 Feet****0 MBF**

Nonstatutory Written Plan Not Required.

Statutory Written Plan Not Required.

Activity	Method	Acres	Feet	MBF	Comment
4a - Herbicide Application	Gr	41	0	0	Brand: Oust, XP, Brand: Transline, Brand: Accord, Brand: Velpar DF, , LV6, , Carrier: Water, AppRate: 10 gal/ac, , Competing grass and weeds

**Resource Name**

Streams

**Resource Description**

Streams: Small Non-Fish Stream(s)

No Threatened or Endangered Species Found.

No Special Concerns Found.

Subscribers:

**Unit Information - Notification: 201078100360**

Unit 2 of 5 Start:03/31/10 End:12/31/10

Status: Active

Stewardship Forester: Robert Johnson

**Site Conditions** Waters: Not Applicable.

Soils: No mass soil movement.

Slope: 0% to 35%.

SF Phone Number:

Priorities: Fire: Low FPA: Low

Twp	Rge	Sec	NE	NW	NE SW	SE	NE	NW	NW SW	SE	NE	NW	SW SW	SE	NE	NW	SE SW	SE	Government Lot Number	Tax Lot No.	Reg Use
19S	04W	24	<input type="checkbox"/>	<input checked="" type="checkbox"/>	<input type="checkbox"/>	<input type="checkbox"/>	<input checked="" type="checkbox"/>	<input checked="" type="checkbox"/>	<input type="checkbox"/>	<input type="checkbox"/>	<input type="checkbox"/>	<input type="checkbox"/>	<input type="checkbox"/>	<input type="checkbox"/>	<input type="checkbox"/>	<input type="checkbox"/>	<input type="checkbox"/>	<input type="checkbox"/>			WT 1
19S	04W	14	<input type="checkbox"/>	<input type="checkbox"/>	<input type="checkbox"/>	<input type="checkbox"/>	<input type="checkbox"/>	<input type="checkbox"/>	<input type="checkbox"/>	<input type="checkbox"/>	<input type="checkbox"/>	<input type="checkbox"/>	<input type="checkbox"/>	<input type="checkbox"/>	<input type="checkbox"/>	<input type="checkbox"/>	<input type="checkbox"/>	<input checked="" type="checkbox"/>			WT 1

**Unit Activity Summary : Est. Harvest 36 Acres****0 Feet****0 MBF**

Nonstatutory Written Plan Not Required.

Statutory Written Plan Not Required.

Activity	Method	Acres	Feet	MBF	Comment
4a - Herbicide Application	Gr	36	0	0	Brand: Oust, XP, Brand: Transline, Brand: Accord, Brand: Velpar DF, , LV6, , Carrier: Water, AppRate: 10 gal/ac, , Competing grass and weeds

**Resource Name**

Camas Swale Creek Tributaries

**Resource Description**

Camas Swale Creek Tributaries: Small Unknown

No Threatened or Endangered Species Found.

ARCheological Area

Subscribers:

**Unit Information - Notification: 201078100360**  
 Unit 3 of 5 Start:03/31/10 End:12/31/10  
 Status: Active  
 Stewardship Forester: Jim . Hall

**Site Conditions** Waters: Not Applicable.  
 Soils: No mass soil movement.  
 Slope: 36% to 65%.  
 SF Phone Number: (541)935-2283

Priorities: Fire: Low FPA: Low

Twp	Rge	Sec	NE	NW	<u>NE</u> SW	SE	NE	NW	<u>NW</u> SW	SE	NE	NW	<u>SW</u> SW	SE	NE	NW	<u>SE</u> SW	SE	Government Lot Number	Tax Lot No.	Reg Use
19S	04W	16	<input type="checkbox"/>	<input type="checkbox"/>	<input type="checkbox"/>	<input type="checkbox"/>	<input checked="" type="checkbox"/>	<input checked="" type="checkbox"/>	<input checked="" type="checkbox"/>	<input checked="" type="checkbox"/>	<input type="checkbox"/>	<input type="checkbox"/>	<input type="checkbox"/>	<input type="checkbox"/>	<input type="checkbox"/>	<input type="checkbox"/>	<input type="checkbox"/>	<input type="checkbox"/>			WT 1

**Unit Activity Summary : Est. Harvest 68 Acres 0 Feet 0 MBF**

Nonstatutory Written Plan Not Required.  
 Statutory Written Plan Not Required.

Activity	Method	Acres	Feet	MBF	Comment
4a - Herbicide Application	Gr	68	0	0	Brand: Oust, XP, Brand: Transline, Brand: Accord, Brand: Velpar DF, , LV6, , Carrier: Water, AppRate: 10 gal/ac, , Competing weeds and grass

**Resource Name**

Doak Creek Tributaries  
 Streams

**Resource Description**

Doak Creek Tributaries: Small Unknown  
 Streams: Small Non-Fish Stream(s)  
 No Threatened or Endangered Species Found.  
 No Special Concerns Found.

Subscribers:

**Unit Information - Notification: 201078100360**

Unit 4 of 5 Start:03/31/10 End:12/31/10

Status: Active

Stewardship Forester: Jim . Hall

**Site Conditions** Waters: Not Applicable.

Soils: No mass soil movement.

Slope: 36% to 65%.

SF Phone Number: (541)935-2283

Priorities: Fire: Low FPA: Low

Twp	Rge	Sec	NE	NW	NE SW	SE	NE	NW	NW SW	SE	NE	NW	SW SW	SE	NE	NW	SE SW	SE	Government Lot Number	Tax Lot No.	Reg Use
19S	04W	16	<input type="checkbox"/>	<input type="checkbox"/>	<input type="checkbox"/>	<input type="checkbox"/>	<input type="checkbox"/>	<input type="checkbox"/>	<input type="checkbox"/>	<input type="checkbox"/>	<input checked="" type="checkbox"/>	<input type="checkbox"/>	<input type="checkbox"/>	<input checked="" type="checkbox"/>	<input type="checkbox"/>	<input checked="" type="checkbox"/>	<input checked="" type="checkbox"/>	<input type="checkbox"/>			WT 1

**Unit Activity Summary : Est. Harvest 40 Acres****0 Feet****0 MBF**

Nonstatutory Written Plan Not Required.

Statutory Written Plan Not Required.

Activity	Method	Acres	Feet	MBF	Comment
4a - Herbicide Application	Gr	40	0	0	Brand: Oust, XP, Brand: Transline, Brand: Accord, Brand: Velpar DF, , LV6, , Carrier: Water, AppRate: 10 gal/ac, Competing weeds and grass

**Resource Name**

Coyote Creek Tributaries

**Resource Description**

Coyote Creek Tributaries: Small Unknown

No Threatened or Endangered Species Found.

No Special Concerns Found.

Subscribers:

**Unit Information - Notification: 201078100360**  
 Unit 5 of 5 Start:03/31/10 End:12/31/10  
 Status: Active  
 Stewardship Forester: Robert Johnson

**Site Conditions** Waters: Not Applicable.  
 Soils: No mass soil movement.  
 Slope: 36% to 65%.  
 SF Phone Number:

Priorities: Fire: Low FPA: Low

Twp	Rge	Sec	NE	NW	<u>NE</u> SW	SE	NE	NW	<u>NW</u> SW	SE	NE	NW	<u>SW</u> SW	SE	NE	NW	<u>SE</u> SW	SE	Government Lot Number	Tax Lot No.	Reg Use
19S	04W	22	<input type="checkbox"/>	<input type="checkbox"/>	<input type="checkbox"/>	<input type="checkbox"/>	<input type="checkbox"/>	<input type="checkbox"/>	<input type="checkbox"/>	<input checked="" type="checkbox"/>	<input checked="" type="checkbox"/>	<input checked="" type="checkbox"/>	<input type="checkbox"/>	<input type="checkbox"/>	<input type="checkbox"/>	<input type="checkbox"/>	<input type="checkbox"/>	<input type="checkbox"/>			WT 1

**Unit Activity Summary : Est. Harvest 29 Acres 0 Feet 0 MBF**

Nonstatutory Written Plan Not Required.  
 Statutory Written Plan Not Required.

Activity	Method	Acres	Feet	MBF	Comment
4a - Herbicide Application	Gr	29	0	0	Brand: Oust, XP, Brand: Transline, Brand: Accord, Brand: Velpar DF, , LV6, , Carrier: Water, AppRate: 10 gal/ac, competing weeds and grass

**Resource Name**

**Resource Description**


No Waters Found.  
 No Threatened or Endangered Species Found.  
 No Special Concerns Found.

Subscribers:

# GIUSTINA LAND & TIMBER CO.

T 19S, R 4W, SEC. 7

1 INCH = 1000 FEET.




MAJEWSKI

UNIT BOUNDARY

41 TOTAL ACRES.

GRASS SPRAY



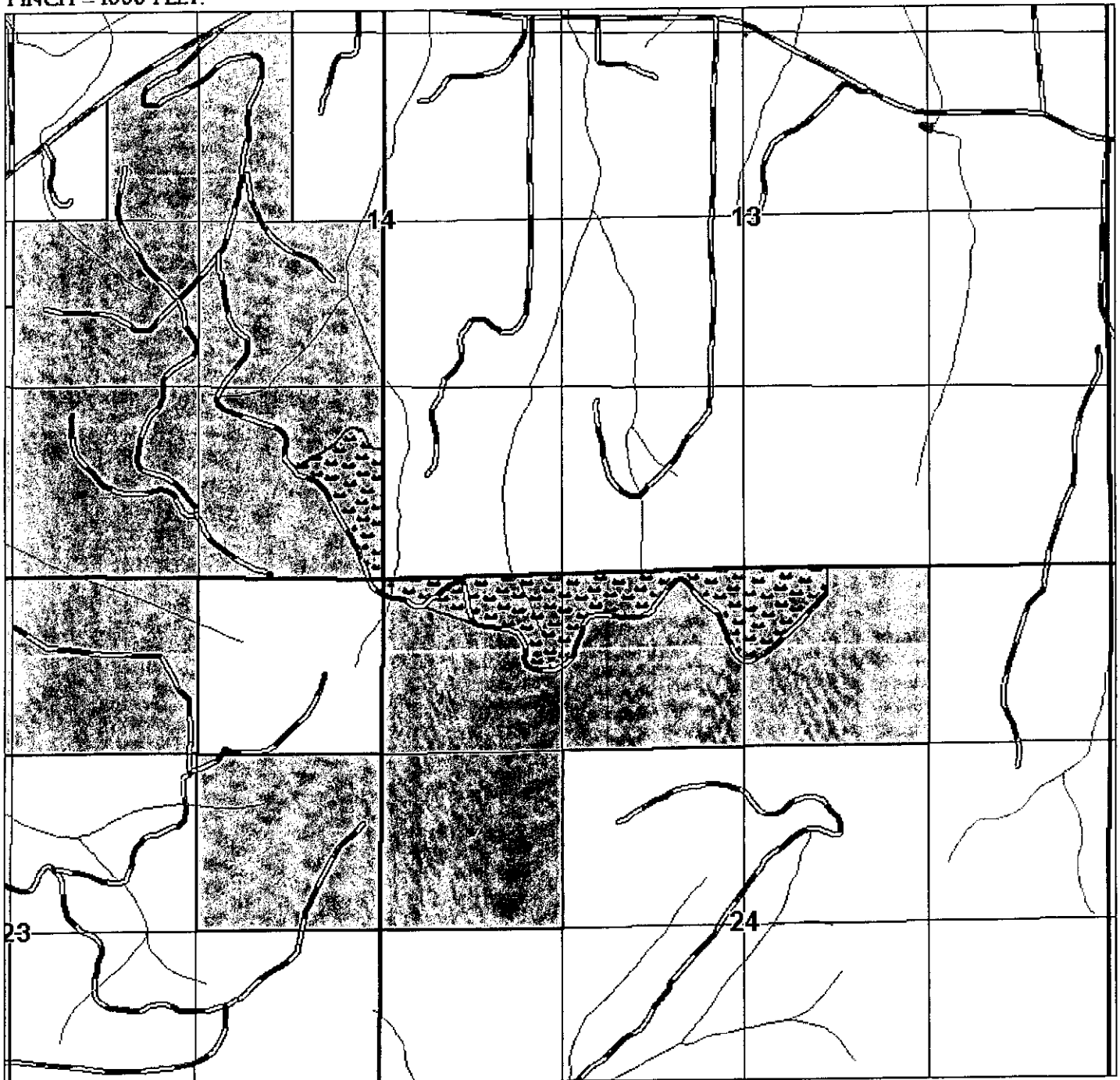
PRINTED: 3/22/2010

EXHIBIT A - OPERATIONAL ARJ

# GIUSTINA LAND & TIMBER CO.

T 19S, R 4W, SEC. 13

1 INCH = 1000 FEET.




IP KNOB

UNIT BOUNDARY

36 TOTAL ACRES

GRASS SPRAY



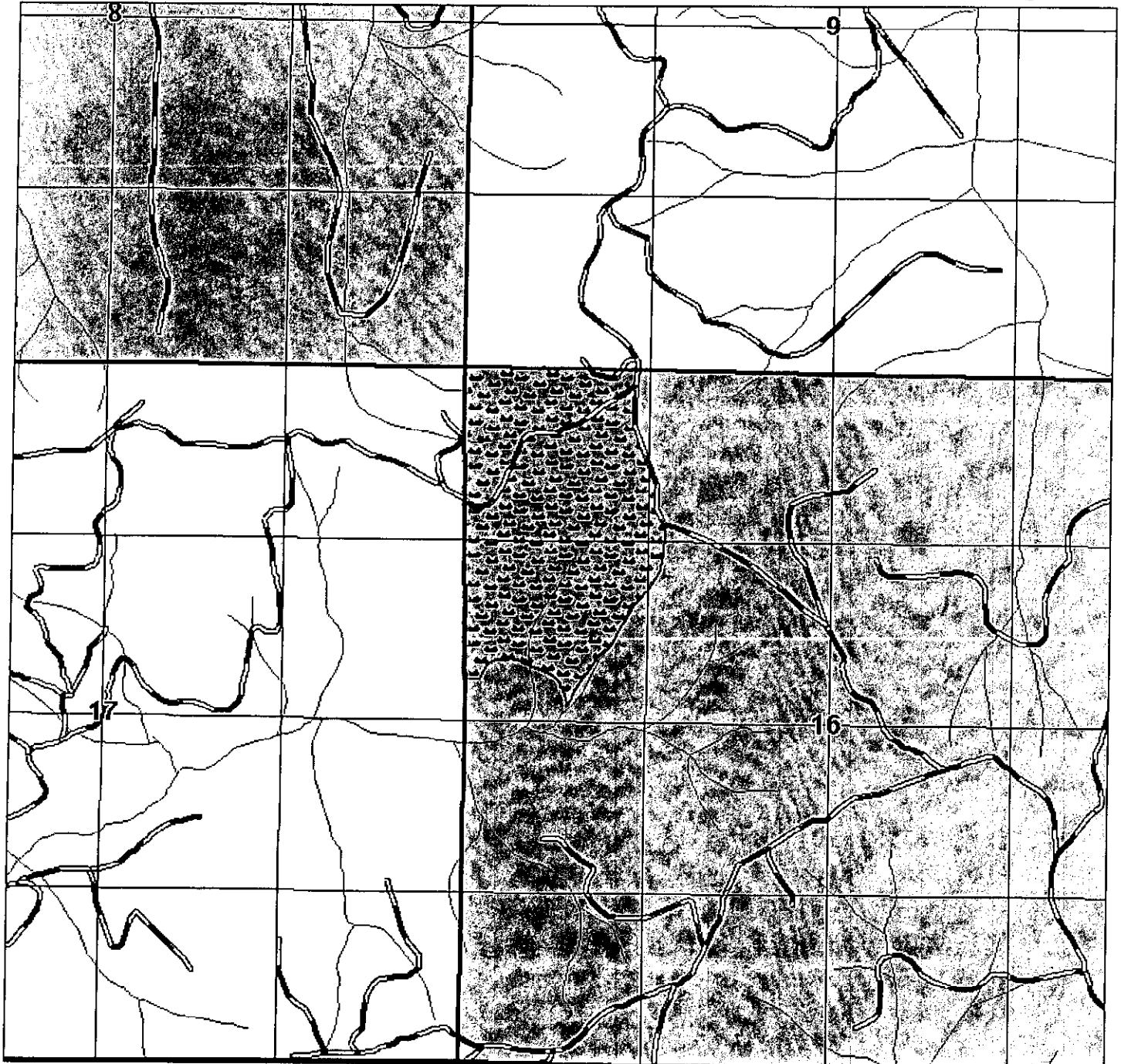
PRINTED: 3/22/2010

EXHIBIT A\_\_\_\_ - OPERATIONAL ARI

# GIUSTINA LAND & TIMBER CO.

T 19S, R 4W, SEC. 16

1 INCH = 1000 FEET.



FOX TIE

UNIT BOUNDARY

68 TOTAL ACRES

GRASS SPRAY



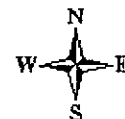
PRINTED: 3/22/2010

EXHIBIT A \_\_\_\_ - OPERATIONAL ARJ

# GIUSTINA LAND & TIMBER CO.

T 19S, R. 4W, SEC. 16

1 INCH = 1000 FEET.




TOUGH LIE

UNIT BOUNDARY

40 TOTAL ACRES

GRASS SPRAY



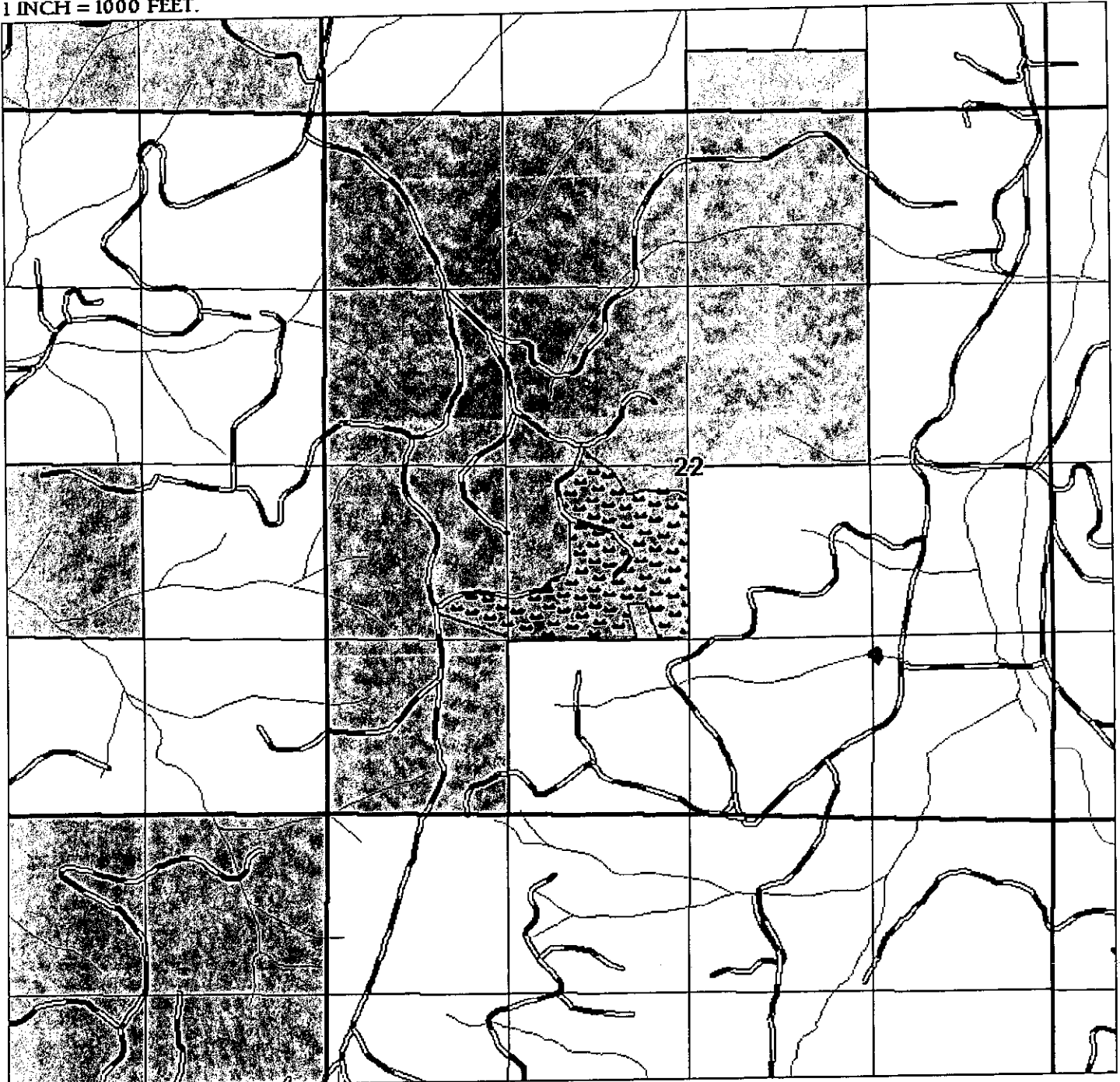
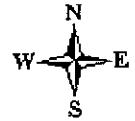
PRINTED: 3/22/2010

EXHIBIT A\_\_\_ - OPERATIONAL ARJ

# GIUSTINA LAND & TIMBER CO.

T 19S, R 4W, SEC. 22

1 INCH = 1000 FEET.




WEISS VIEW

UNIT BOUNDARY

29 TOTAL ACRES.

GRASS SPRAY



PRINTED: 3/22/2010

EXHIBIT A \_\_\_\_ - OPERATIONAL ARJ