

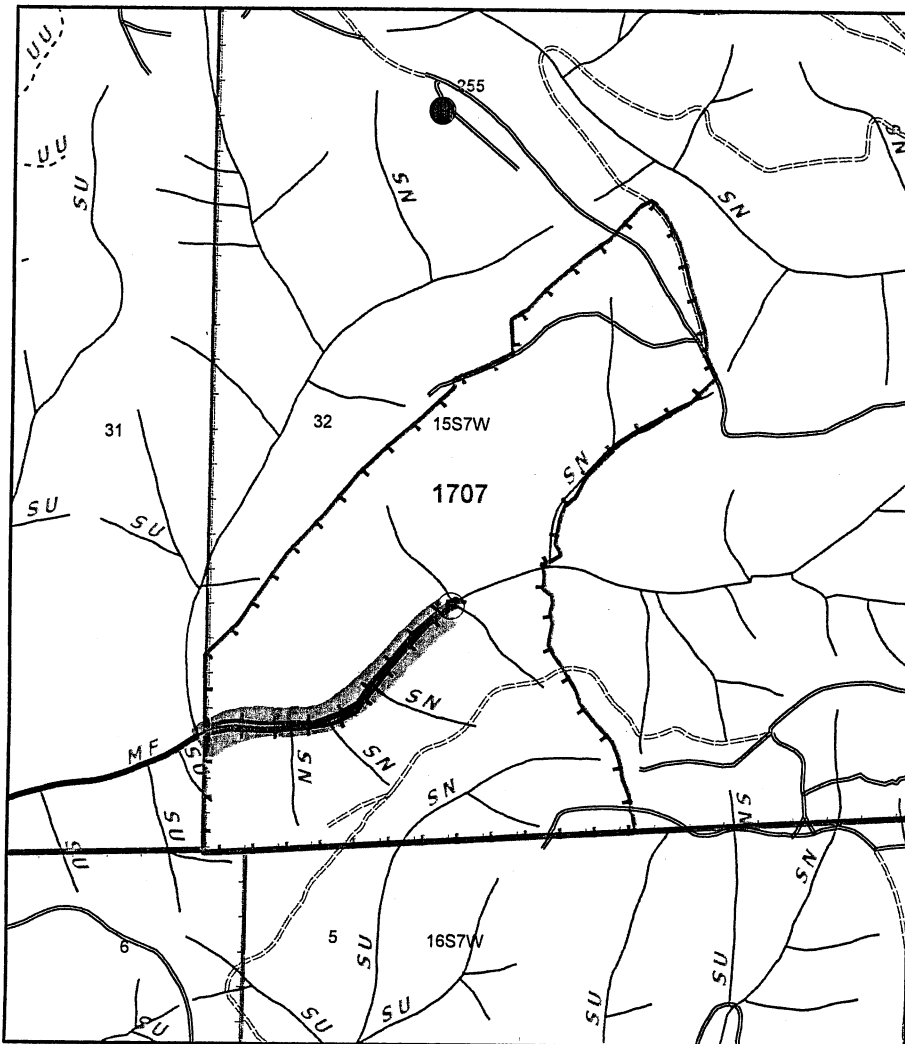
Weyerhaeuser Company  
South Valley Western Timberlands  
P.O. Box 1819, Eugene, OR 97440  
(541) 744-4600 (541) 746-2511 [24 hrs.]

Aerial Herbicide Application Report

Area/Road No. MAJOR BILL

District: South Valley

Season FALL 2010



Sec(s)	32		
Twp(s)	15 S		
Rge(s)	07 W		

Elevation: 10-18 Scale 1" = 1,000

Unit(s)	Date(s)	Time of Day (Begin/End)
		/
		/
		/

Type of Equipment: HELICOPTER

Application Method: BROADCAST

Contractor/Co.: \_\_\_\_\_

Full name of applicator/certification #: \_\_\_\_\_

FAA No.: \_\_\_\_\_

Boom Type: \_\_\_\_\_

Nozzle Size: \_\_\_\_\_

Pressure: \_\_\_\_\_

Date	Time	Temp °F/°F	Wind Dir/Spd	RH%

Reforestation Unit #: \_\_\_\_\_

Chemical Supplier: Helena Wilbur-Ellis

Containers rinsed at least 3x & recycled

Comments: \_\_\_\_\_

Date \_\_\_\_\_ By \_\_\_\_\_

Note: This record shall be kept for 3 years in accordance with ORS 634.146.

		Chemical/Ac (Trade Name)		Surfactant-Carrier/Ac							
Unit	Acres	Chemical				Water G/Acre	Total G/Acre	Site Prep	Release	Target Species	
1707	108						10	X		FLM, SAGE VM, ETC.	
Actual											

Written plan required? Yes ☒ No ☐

Resource to be protected: SE STREAM

Submitted to: ODF VENETA

Contractor Signed: \_\_\_\_\_

State Approved Date: \_\_\_\_\_

Date 7/14/10

Date \_\_\_\_\_

Accord XRT II, #62719-324

Arsenal AC, #241-299

Chopper, #241-296

LV6 EC, #71368-11

Escort, #352-439

Atrazine 4L, #66222-36

Garlon 4 Ultra, #464-554

Sulfomet, #352-401-85588

Transline, #62719-259

Velpar DF, #352-581

Other: \_\_\_\_\_

Other: \_\_\_\_\_

**Additional Requirements**

☐ Neighbor Notification: \_\_\_\_\_

☐ Wetland Protection: \_\_\_\_\_

☐ Open Water/Rainfall: \_\_\_\_\_

☐ T/E Protection: \_\_\_\_\_

☐ Other: \_\_\_\_\_

Date State Notification Submitted: WL 7/14/10

Notes: 15-day waiting period cannot be waived for aerial spray.

Full name of all applicators and trainees applying pesticide must be recorded. All information must be recorded within 30 days following the pesticide application.



South Valley Timberlands  
P.O. Box 1819  
Eugene, OR 97440-1819  
541-744-4600 (phone)  
541-744-4688 (fax)

July 14, 2010

## WRITTEN PLAN OF OPERATION FOR AERIAL HERBICIDE APPLICATION

Weyerhaeuser Company is planning aerial broadcast spray applications targeting broadleaf and/or herbaceous vegetation near protected resources. This letter is our submission of a written plan of operation for activities within 100 feet of protected resources. The attached plat shows the unit boundaries and resources to be protected. Chemical will not be mixed, handled or staged with 100 feet of protected resources.

No herbicide will be directly applied within 60 feet of the high water mark of any protected resource defined as F or D stream, lakes, significant wetlands and other areas of standing open water greater than one-quarter acre at the time of application. No treatment of timbered buffers left during harvest within 100 feet of protected resources will be done. All application will be done in compliance with the Oregon Forest Practices Rules and label instructions. The helicopter pilot will have a current map and/or aerial photo showing locations of the unit boundaries and resources requiring protection. Application of herbicide within the 100 ft adjacent to the protected resources will be flown parallel to the stream.

Unit # 1707

Legal Description: 32 - 15S - 7W

Stream & Classification SF

Sincerely,

A handwritten signature in cursive script, appearing to read "Willie Bronson".

Willie Bronson, Area Forester

South Valley Operations

\_\_\_\_\_  
Operator

\_\_\_\_\_  
Date

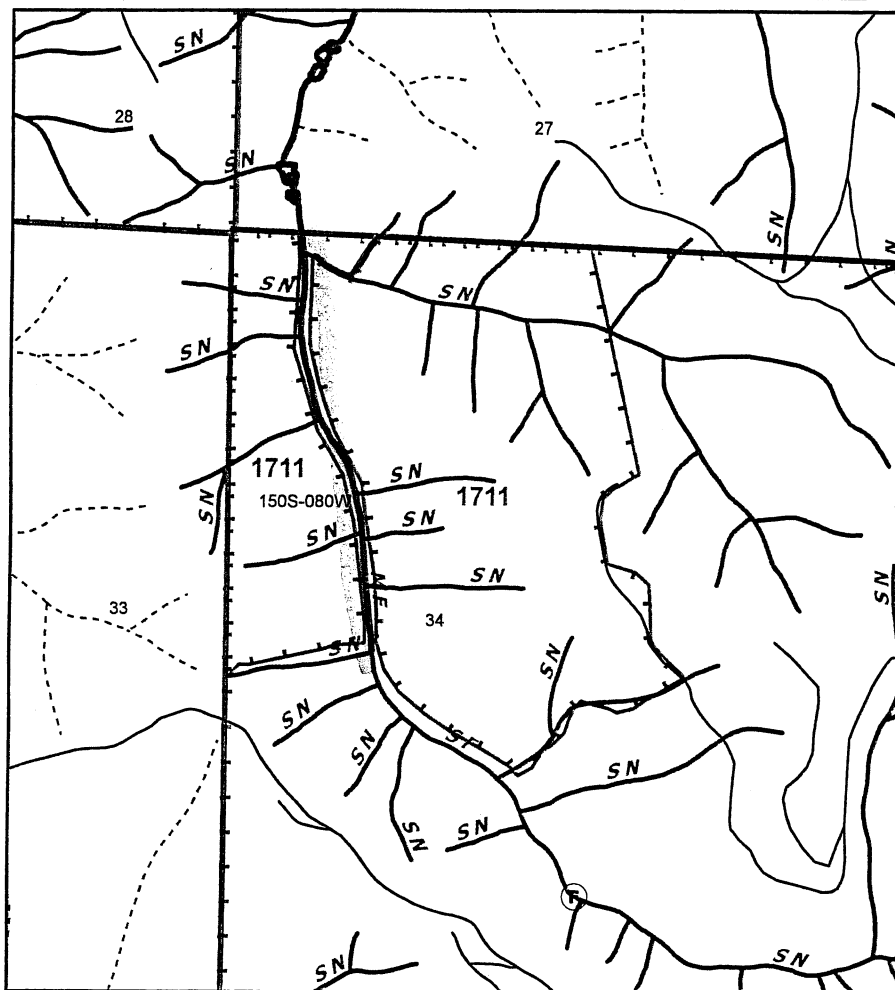
Weyerhaeuser Company  
South Valley Western Timberlands  
P.O. Box 1819, Eugene, OR 97440  
(541) 744-4600 (541) 746-2511 [24 hrs.]

Aerial Herbicide Application Report

Area/Road No. J-LINE WEST

District: South Valley

Season FALL 2010



Sec(s)	34		
Twp(s)	15 S		
Rge(s)	08 W		

Elevation: 10-16 Scale 1" = 1,000

Unit(s)	Date(s)	Time of Day (Begin/End)
		/
		/
		/

Type of Equipment: HELICOPTER  
Application Method: BROADCAST  
Contractor/Co.: \_\_\_\_\_  
Full name of applicator/certification #: \_\_\_\_\_

FAA No.: \_\_\_\_\_  
Boom Type: \_\_\_\_\_  
Nozzle Size: \_\_\_\_\_  
Pressure: \_\_\_\_\_

Date	Time	Temp °F/°C	Wind Dir/Spd	RH%

Reforestation Unit #: \_\_\_\_\_  
Chemical Supplier: Helena Wilbur-Ellis  
Containers rinsed at least 3x & recycled  
Comments: \_\_\_\_\_

Date \_\_\_\_\_ By \_\_\_\_\_

Note: This record shall be kept for 3 years in accordance with ORS 634.146.

		Chemical/Ac (Trade Name)					Surfactant-Carrier/Ac					Note: This record shall be kept for 3 years in accordance with ORS 63A.010			
Unit	Acres	Chemical					Water G/Acre	Total G/Acre	Site Prep	Release	Target Species				
1711	112							10	X		Salal, Blm, VM, ETC.				
Actual															

Written plan required? Yes ☒ No ☐

Resource to be protected: ME SIRENN

Submitted to: ODE VENEJA Date 7/14/10

Contractor Signed: \_\_\_\_\_ Date \_\_\_\_\_

State Approved Date: \_\_\_\_\_

Accord Conc., #62719-324

Arsenal AC, #241-299

Chopper, #241-296

Conifer-90, #34704-689

Escort, #352-439

Other: \_\_\_\_\_

Garlon 4, #464-554

Oust XP, #352-601

Transline, #62719-259

Velpar DF, # 352-581

Other: \_\_\_\_\_

Other: \_\_\_\_\_

**Additional Requirements**

- ☐ Neighbor Notification: \_\_\_\_\_
- ☐ Wetland Protection: \_\_\_\_\_
- ☐ Open Water/Rainfall: \_\_\_\_\_
- ☐ T/E Protection: \_\_\_\_\_
- ☐ Other: \_\_\_\_\_

Date State Notification Submitted: WL 7/14/10

Notes: 15-day waiting period cannot be waived for aerial spray.

Full name of all applicators and trainees applying pesticide must be recorded. All information must be recorded within 30 days following the pesticide application.



South Valley Timberlands  
P.O. Box 1819  
Eugene, OR 97440-1819  
541-744-4600 (phone)  
541-744-4688 (fax)

July 14, 2010

## WRITTEN PLAN OF OPERATION FOR AERIAL HERBICIDE APPLICATION

Weyerhaeuser Company is planning aerial broadcast spray applications targeting broadleaf and/or herbaceous vegetation near protected resources. This letter is our submission of a written plan of operation for activities within 100 feet of protected resources. The attached plat shows the unit boundaries and resources to be protected. Chemical will not be mixed, handled or staged with 100 feet of protected resources.

No herbicide will be directly applied within 60 feet of the high water mark of any protected resource defined as F or D stream, lakes, significant wetlands and other areas of standing open water greater than one-quarter acre at the time of application. No treatment of timbered buffers left during harvest within 100 feet of protected resources will be done. All application will be done in compliance with the Oregon Forest Practices Rules and label instructions. The helicopter pilot will have a current map and/or aerial photo showing locations of the unit boundaries and resources requiring protection. Application of herbicide within the 100 ft adjacent to the protected resources will be flown parallel to the stream.

Unit # 1711

Legal Description: 34 - 15S - 8W

Stream & Classification MF

Sincerely,

A handwritten signature in cursive script that reads "Willie Bronson".

Willie Bronson, Area Forester  
South Valley Operations

\_\_\_\_\_  
Operator

\_\_\_\_\_  
Date

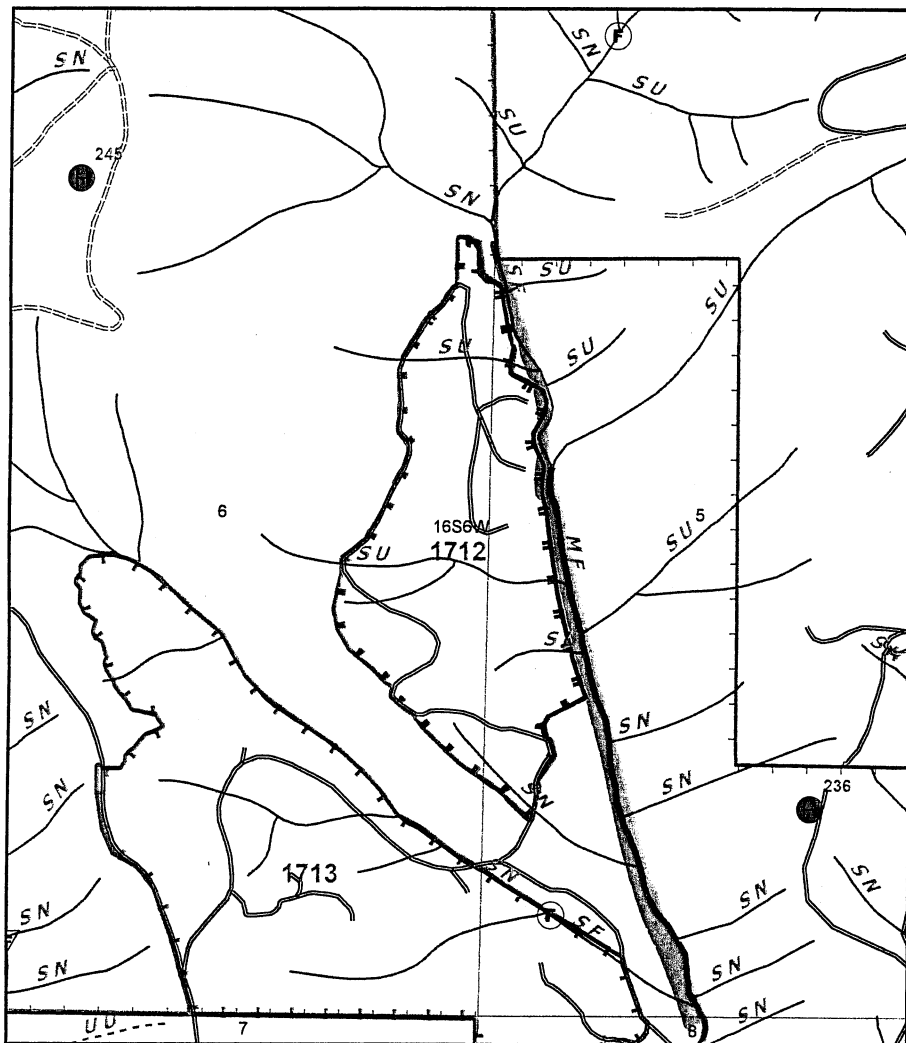
Weyerhaeuser Company  
South Valley Western Timberlands  
P.O. Box 1819, Eugene, OR 97440  
(541) 744-4600 (541) 746-2511 [24 hrs.]

Aerial Herbicide Application Report

Area/Road No. DUMP SWING SHOY

District: South Valley

Season FALL 2010



Sec(s)	05/06		
Twp(s)	16S		
Rge(s)	06W		

Elevation: 8-10

Scale 1" = 1,000

Unit(s)	Date(s)	Time of Day (Begin/End)
		/
		/
		/

Type of Equipment: HELICOPTER

Application Method: BROADCAST

Contractor/Co.:

Full name of applicator/certification #:

FAA No.:

Boom Type:

Nozzle Size:

Pressure:

Date	Time	Temp °F/°F	Wind Dir/Spd	RH%

Reforestation Unit #:

Chemical Supplier: Helena Wilbur-Ellis

Containers rinsed at least 3x & recycled

Comments:

Date \_\_\_\_\_ By \_\_\_\_\_

Note: This record shall be kept for 3 years in accordance with ORS 634.146.

		Chemical/Ac (Trade Name)		Surfactant-Carrier/Ac							
Unit	Acres	Chemical				Water G/Acre	Total G/Acre	Site Prep	Release	Target Species	
1712	49						10	X		Hazel, Goshawk, VM, ETC	
Actual											

Written plan required? Yes ☒ No ☐

Resource to be protected: MF STREAM

Submitted to: ODF VENETA

Date 7/14/10

Contractor Signed:

Date

State Approved Date:

Accord XRT II, #62719-324  
Arsenal AC, #241-299  
Chopper, #241-296  
LV6 EC, #71368-11  
Escort, #352-439  
Atrazine 4L, #66222-36

Garlon 4 Ultra, #464-554  
Sulfomet, #352-401-85588  
Transline, #62719-259  
Velpar DF, #352-581  
Other:  
Other:

**Additional Requirements**

☐ Neighbor Notification:

☐ Wetland Protection:

☐ Open Water/Rainfall:

☐ T/E Protection:

☐ Other:

Date State Notification Submitted: 12/7/10

Notes: 15-day waiting period cannot be waived for aerial spray.

Full name of all applicators and trainees applying pesticide must be recorded. All information must be recorded within 30 days following the pesticide application.



South Valley Timberlands  
P.O. Box 1819  
Eugene, OR 97440-1819  
541-744-4600 (phone)  
541-744-4688 (fax)

③  
1712

July 14, 2010

## WRITTEN PLAN OF OPERATION FOR AERIAL HERBICIDE APPLICATION

Weyerhaeuser Company is planning aerial broadcast spray applications targeting broadleaf and/or herbaceous vegetation near protected resources. This letter is our submission of a written plan of operation for activities within 100 feet of protected resources. The attached plat shows the unit boundaries and resources to be protected. Chemical will not be mixed, handled or staged with 100 feet of protected resources.

No herbicide will be directly applied within 60 feet of the high water mark of any protected resource defined as F or D stream, lakes, significant wetlands and other areas of standing open water greater than one-quarter acre at the time of application. No treatment of timbered buffers left during harvest within 100 feet of protected resources will be done. All application will be done in compliance with the Oregon Forest Practices Rules and label instructions. The helicopter pilot will have a current map and/or aerial photo showing locations of the unit boundaries and resources requiring protection. Application of herbicide within the 100 ft adjacent to the protected resources will be flown parallel to the stream.

Unit # 1712

Legal Description: 5/6 - 16S - 6W

Stream & Classification MF

Sincerely,

A handwritten signature in cursive script that reads "Willie Bronson".

Willie Bronson, Area Forester  
South Valley Operations

\_\_\_\_\_  
Operator

\_\_\_\_\_  
Date

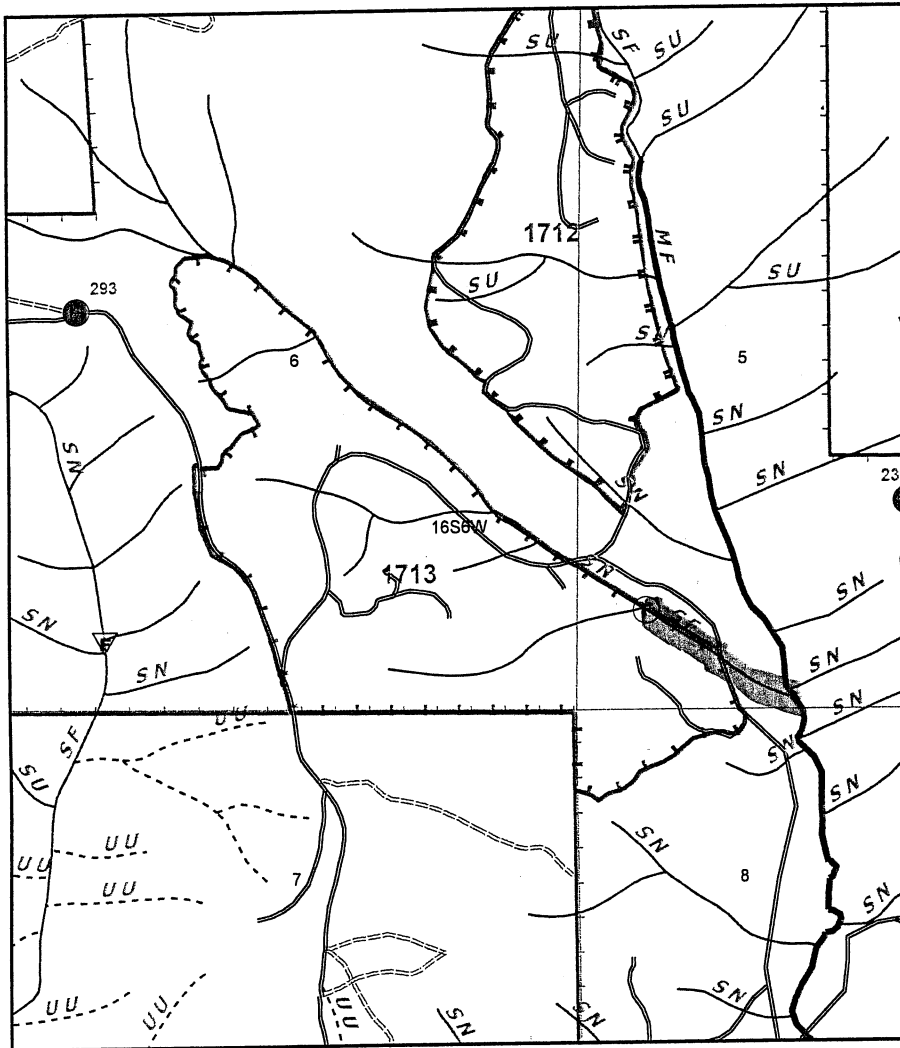
Weyerhaeuser Company  
South Valley Western Timberlands  
P.O. Box 1819, Eugene, OR 97440  
(541) 744-4600 (541) 746-2511 [24 hrs.]

Area/Road No. LOWER DUMP

Aerial Herbicide Application Report

District: South Valley

Season FALL 2010



Sec(s)	5/6/8		
Twp(s)	16 S		
Rge(s)	06 W		

Elevation: 8-10

Scale 1" = 1,000

Unit(s)	Date(s)	Time of Day (Begin/End)
		/
		/
		/

Type of Equipment: HELICOPTER

Application Method: BROADCAST

Contractor/Co.:

Full name of applicator/certification #:

FAA No.:

Boom Type:

Nozzle Size:

Pressure:

Date	Time	Temp °F/°F	Wind Dir/Spd	RH%

Reforestation Unit #:

Chemical Supplier: Helena Wilbur-Ellis

Containers rinsed at least 3x & recycled

Comments:

Date \_\_\_\_\_ By \_\_\_\_\_

Note: This record shall be kept for 3 years in accordance with ORS 634.146.

		Chemical/Ac (Trade Name)	Surfactant-Carrier/Ac				Water G/Acre	Total G/Acre	Site Prep	Release	Target Species
Unit	Acres	Chemical									
1713	82							10	X		Sage, Hazel VM, ETC.
Actual											

Written plan required? Yes ☒ No ☐

Resource to be protected: SF STREAM

Submitted to: ODF VENETA

Date 7/14/10

Contractor Signed:

Date

State Approved Date:

Accord XRT II, #62719-324

Arsenal AC, #241-299

Chopper, #241-296

LV6 EC, #71368-11

Escort, #352-439

Atrazine 4L, # 66222-36

Garlon 4 Ultra, #464-554

Sulfomet, #352-401-85588

Transline, #62719-259

Velpar DF, # 352-581

Other:

Other:

**Additional Requirements**

☐ Neighbor Notification:

☐ Wetland Protection:

☐ Open Water/Rainfall:

☐ T/E Protection:

☐ Other:

Date State Notification Submitted: WL 7/14/10

Notes: 15-day waiting period cannot be waived for aerial spray.

Full name of all applicators and trainees applying pesticide must be recorded. All information must be recorded within 30 days following the pesticide application.



South Valley Timberlands  
P.O. Box 1819  
Eugene, OR 97440-1819  
541-744-4600 (phone)  
541-744-4688 (fax)

July 14, 2010

## WRITTEN PLAN OF OPERATION FOR AERIAL HERBICIDE APPLICATION

Weyerhaeuser Company is planning aerial broadcast spray applications targeting broadleaf and/or herbaceous vegetation near protected resources. This letter is our submission of a written plan of operation for activities within 100 feet of protected resources. The attached plat shows the unit boundaries and resources to be protected. Chemical will not be mixed, handled or staged with 100 feet of protected resources.

No herbicide will be directly applied within 60 feet of the high water mark of any protected resource defined as F or D stream, lakes, significant wetlands and other areas of standing open water greater than one-quarter acre at the time of application. No treatment of timbered buffers left during harvest within 100 feet of protected resources will be done. All application will be done in compliance with the Oregon Forest Practices Rules and label instructions. The helicopter pilot will have a current map and/or aerial photo showing locations of the unit boundaries and resources requiring protection. Application of herbicide within the 100 ft adjacent to the protected resources will be flown parallel to the stream.

Unit # 1713

Legal Description: 5/6/8 - 16S - 6W

Stream & Classification SF

Sincerely,

A handwritten signature in cursive script that reads 'Willie Bronson'.

Willie Bronson, Area Forester  
South Valley Operations

\_\_\_\_\_  
Operator

\_\_\_\_\_  
Date



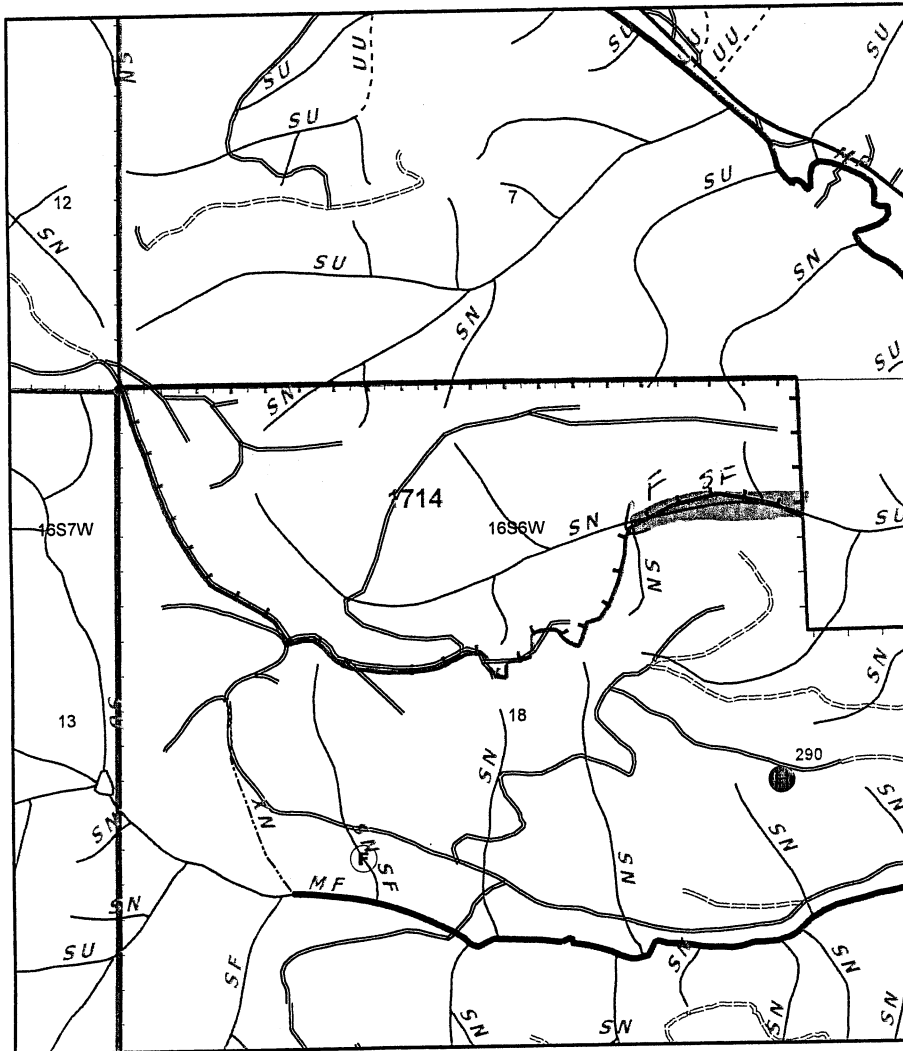
Weyerhaeuser Company  
South Valley Western Timberlands  
P.O. Box 1819, Eugene, OR 97440  
(541) 744-4600 (541) 746-2511 [24 hrs.]

Area/Road No. MICHAELS CR.

Aerial Herbicide Application Report

District: South Valley

Season FALL 2010



Sec(s)	18		
Twp(s)	16 S		
Rge(s)	06 W		

Elevation: 8-12 Scale 1" = 1,000

Unit(s)	Date(s)	Time of Day (Begin/End)
		/
		/
		/

Type of Equipment: HELICOPTER

Application Method: BROADCAST

Contractor/Co.:

Full name of applicator/certification #:

FAA No.:

Boom Type:

Nozzle Size:

Pressure:

Date	Time	Temp °F/°F	Wind Dir/Spd	RH%

Reforestation Unit #:

Chemical Supplier: Helena Wilbur-Ellis

Containers rinsed at least 3x & recycled

Comments:

Date

By

Note: This record shall be kept for 3 years in accordance with ORS 634.146.

		Chemical/Ac (Trade Name)		Surfactant-Carrier/Ac							
Unit	Acres	Chemical				Water G/Acre	Total G/Acre	Site Prep	Release	Target Species	
1714	90						10	X		Salal, Huckleberry, VM, ETC.	
Actual											

Written plan required? Yes ☒ No ☐

Resource to be protected: SE STREAM

Submitted to: ODE VENETA

Date 7/14/10

Contractor Signed:

Date

State Approved Date:

Accord XRT II, #62719-324  
Arsenal AC, #241-299  
Chopper, #241-296  
LV6 EC, #71368-11  
Escort, #352-439  
Atrazine 4L, # 66222-36

Garlon 4 Ultra, #464-554  
Sulfomet, #352-401-85588  
Transline, #62719-259  
Velpar DF, # 352-581  
Other: \_\_\_\_\_  
Other: \_\_\_\_\_

**Additional Requirements**

- ☐ Neighbor Notification:
- ☐ Wetland Protection:
- ☐ Open Water/Rainfall:
- ☐ T/E Protection:
- ☐ Other:

Date State Notification Submitted: WL 7/14/10

Notes: 15-day waiting period cannot be waived for aerial spray.  
Full name of all applicators and trainees applying pesticide must be recorded. All information must be recorded within 30 days following the pesticide application.



5  
1714

South Valley Timberlands  
P.O. Box 1819  
Eugene, OR 97440-1819  
541-744-4600 (phone)  
541-744-4688 (fax)

July 14, 2010

## WRITTEN PLAN OF OPERATION FOR AERIAL HERBICIDE APPLICATION

Weyerhaeuser Company is planning aerial broadcast spray applications targeting broadleaf and/or herbaceous vegetation near protected resources. This letter is our submission of a written plan of operation for activities within 100 feet of protected resources. The attached plat shows the unit boundaries and resources to be protected. Chemical will not be mixed, handled or staged with 100 feet of protected resources.

No herbicide will be directly applied within 60 feet of the high water mark of any protected resource defined as F or D stream, lakes, significant wetlands and other areas of standing open water greater than one-quarter acre at the time of application. No treatment of timbered buffers left during harvest within 100 feet of protected resources will be done. All application will be done in compliance with the Oregon Forest Practices Rules and label instructions. The helicopter pilot will have a current map and/or aerial photo showing locations of the unit boundaries and resources requiring protection. Application of herbicide within the 100 ft adjacent to the protected resources will be flown parallel to the stream.

Unit # 1714

Legal Description: 18 - 16S - 6W

Stream & Classification SF

Sincerely,

A handwritten signature in cursive script that reads "Willie Bronson".

Willie Bronson, Area Forester  
South Valley Operations

\_\_\_\_\_  
Operator

\_\_\_\_\_  
Date

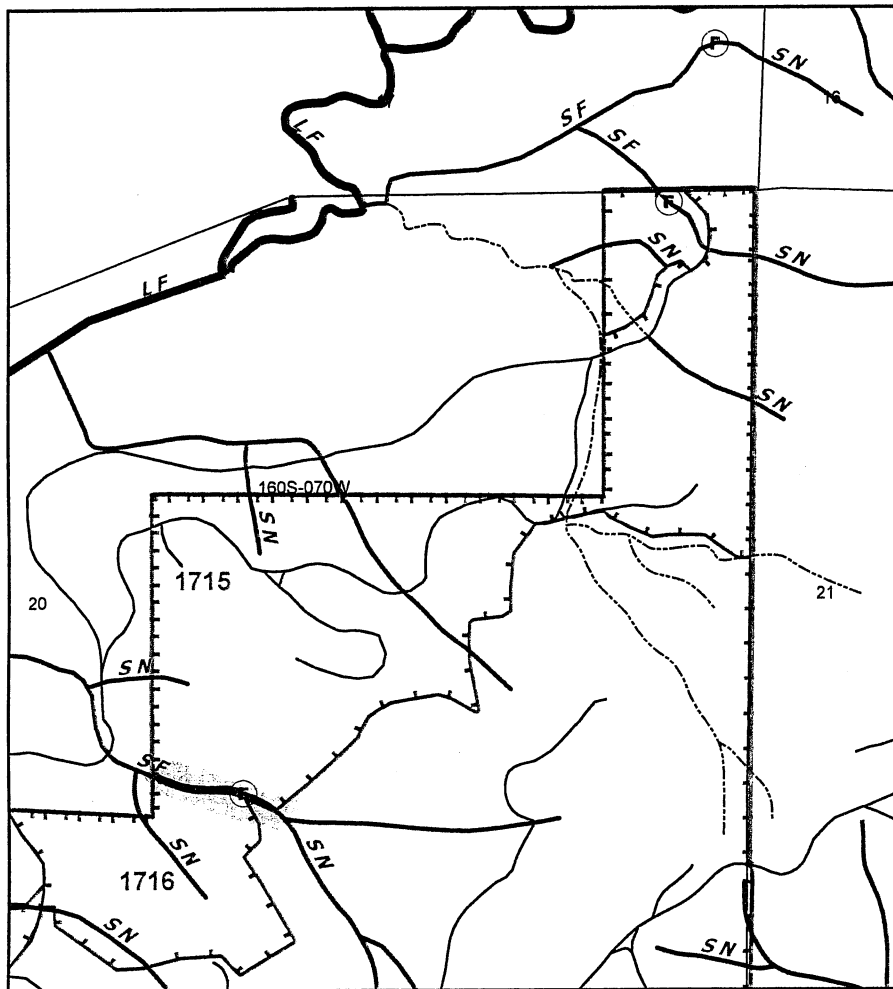
Weyerhaeuser Company  
South Valley Western Timberlands  
P.O. Box 1819, Eugene, OR 97440  
(541) 744-4600 (541) 746-2511 [24 hrs.]

Area/Road No. SCOUT CAMP

Aerial Herbicide Application Report

District: South Valley

Season FALL 2010



Sec(s)	20		
Twp(s)	16 S		
Rge(s)	07 W		

Elevation: 8-16 Scale 1" = 1,000

Unit(s)	Date(s)	Time of Day (Begin/End)
		/
		/
		/

Type of Equipment: HELICOPTER  
Application Method: BROADCAST  
Contractor/Co.: \_\_\_\_\_  
Full name of applicator/certification #: \_\_\_\_\_

FAA No.: \_\_\_\_\_  
Boom Type: \_\_\_\_\_  
Nozzle Size: \_\_\_\_\_  
Pressure: \_\_\_\_\_

Date	Time	Temp °F/°F	Wind Dir/Spd	RH%

Reforestation Unit #: \_\_\_\_\_  
Chemical Supplier: Helena Wilbur-Ellis  
Containers rinsed at least 3x & recycled  
Comments: \_\_\_\_\_

Date \_\_\_\_\_ By \_\_\_\_\_

Note: This record shall be kept for 3 years in accordance with ORS 634.146.

		Chemical/Ac (Trade Name)	Surfactant-Carrier/Ac				Water G/Acre	Total G/Acre	Site Prep	Release	Target Species
Unit	Acres	Chemical									
1715	80							10	X		Salmon Berry V.M., ETC. Hazel, Alder
Actual											

Written plan required? Yes ☒ No ☐

Resource to be protected: SF STREAM  
Submitted to: ODF VENETA Date 7/14/10  
Contractor Signed: \_\_\_\_\_ Date \_\_\_\_\_  
State Approved Date: \_\_\_\_\_

Accord Conc., #62719-324  
Arsenal AC, #241-299  
Chopper, #241-296  
Conifer-90, #34704-689  
Escort, #352-439  
Other: \_\_\_\_\_

Garlon 4, #464-554  
Oust XP, #352-601  
Transline, #62719-259  
Velpar DF, # 352-581  
Other: \_\_\_\_\_  
Other: \_\_\_\_\_

Additional Requirements

- ☐ Neighbor Notification: \_\_\_\_\_
- ☐ Wetland Protection: \_\_\_\_\_
- ☐ Open Water/Rainfall: \_\_\_\_\_
- ☐ T/E Protection: \_\_\_\_\_
- ☐ Other: \_\_\_\_\_

Date State Notification Submitted: WL 7/14/10

Notes: 15-day waiting period cannot be waived for aerial spray.  
Full name of all applicators and trainees applying pesticide must be recorded. All information must be recorded within 30 days following the pesticide application.



South Valley Timberlands  
P.O. Box 1819  
Eugene, OR 97440-1819  
541-744-4600 (phone)  
541-744-4688 (fax)

July 14, 2010

## WRITTEN PLAN OF OPERATION FOR AERIAL HERBICIDE APPLICATION

Weyerhaeuser Company is planning aerial broadcast spray applications targeting broadleaf and/or herbaceous vegetation near protected resources. This letter is our submission of a written plan of operation for activities within 100 feet of protected resources. The attached plat shows the unit boundaries and resources to be protected. Chemical will not be mixed, handled or staged with 100 feet of protected resources.

No herbicide will be directly applied within 60 feet of the high water mark of any protected resource defined as F or D stream, lakes, significant wetlands and other areas of standing open water greater than one-quarter acre at the time of application. No treatment of timbered buffers left during harvest within 100 feet of protected resources will be done. All application will be done in compliance with the Oregon Forest Practices Rules and label instructions. The helicopter pilot will have a current map and/or aerial photo showing locations of the unit boundaries and resources requiring protection. Application of herbicide within the 100 ft adjacent to the protected resources will be flown parallel to the stream.

Unit # 1715

Legal Description: 20 - 16S - 7W

Stream & Classification SF

Sincerely,

A handwritten signature in cursive script that reads 'Willie Bronson'.

Willie Bronson, Area Forester  
South Valley Operations

\_\_\_\_\_  
Operator

\_\_\_\_\_  
Date

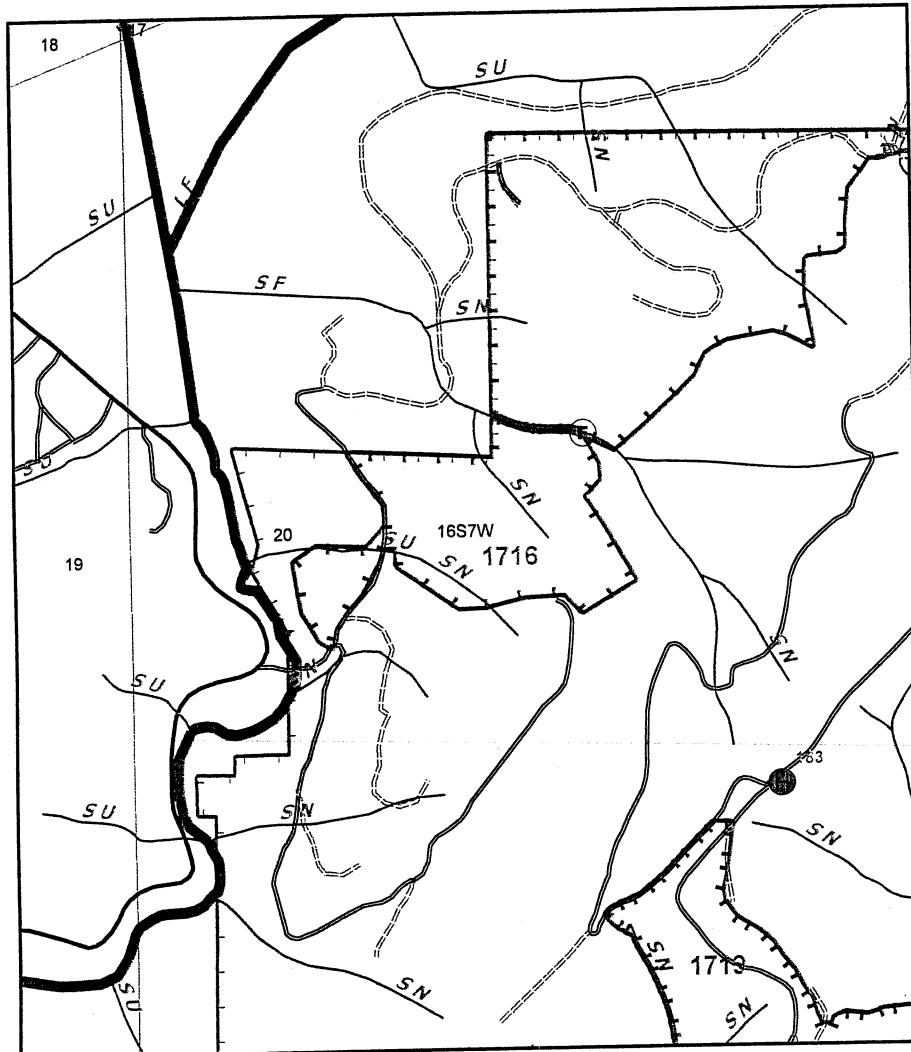
Weyerhaeuser Company  
South Valley Western Timberlands  
P.O. Box 1819, Eugene, OR 97440  
(541) 744-4600 (541) 746-2511 [24 hrs.]

Area/Road No. TRIANGLE 20

Aerial Herbicide Application Report

District: South Valley

Season FALL 2010



Sec(s)	20		
Twp(s)	16S		
Rge(s)	07W		

Elevation: 8-14

Scale 1" = 1,000

Unit(s)	Date(s)	Time of Day (Begin/End)
		/
		/
		/

Type of Equipment: HELICOPTER

Application Method: BROADCAST

Contractor/Co.:

Full name of applicator/certification #:

FAA No.:

Boom Type:

Nozzle Size:

Pressure:

Date	Time	Temp °F/°F	Wind Dir/Spd	RH%

Reforestation Unit #:

Chemical Supplier: Helena Wilbur-Ellis

Containers rinsed at least 3x & recycled

Comments:

Date

By

Note: This record shall be kept for 3 years in accordance with ORS 634.146.

Unit	Acres	Chemical/Ac (Trade Name)		Surfactant-Carrier/Ac			Water G/Acre	Total G/Acre	Site Prep	Release	Target Species
		Chemical									
1716	24							10	X		VM, ETC.
Actual											

Written plan required? Yes ☒ No ☐

Resource to be protected: LF STREAM

Submitted to: ODF VENETA

Date 7/14/10

Contractor Signed:

Date

State Approved Date:

Accord XRT II, #62719-324

Arsenal AC, #241-299

Chopper, #241-296

LV6 EC, #71368-11

Escort, #352-439

Atrazine 4L, # 66222-36

Garlon 4 Ultra, #464-554

Sulfomet, #352-401-85588

Transline, #62719-259

Velpar DF, # 352-581

Other:

Other:

Additional Requirements

☐ Neighbor Notification:

☐ Wetland Protection:

☐ Open Water/Rainfall:

☐ T/E Protection:

☐ Other:

Date State Notification Submitted: W/L 7/14/10

Notes: 15-day waiting period cannot be waived for aerial spray.

Full name of all applicators and trainees applying pesticide must be recorded. All information must be recorded within 30 days following the pesticide application.



South Valley Timberlands  
P.O. Box 1819  
Eugene, OR 97440-1819  
541-744-4600 (phone)  
541-744-4688 (fax)

July 14, 2010

## WRITTEN PLAN OF OPERATION FOR AERIAL HERBICIDE APPLICATION

Weyerhaeuser Company is planning aerial broadcast spray applications targeting broadleaf and/or herbaceous vegetation near protected resources. This letter is our submission of a written plan of operation for activities within 100 feet of protected resources. The attached plat shows the unit boundaries and resources to be protected. Chemical will not be mixed, handled or staged with 100 feet of protected resources.

No herbicide will be directly applied within 60 feet of the high water mark of any protected resource defined as F or D stream, lakes, significant wetlands and other areas of standing open water greater than one-quarter acre at the time of application. No treatment of timbered buffers left during harvest within 100 feet of protected resources will be done. All application will be done in compliance with the Oregon Forest Practices Rules and label instructions. The helicopter pilot will have a current map and/or aerial photo showing locations of the unit boundaries and resources requiring protection. Application of herbicide within the 100 ft adjacent to the protected resources will be flown parallel to the stream.

Unit # 1716

Legal Description: 20 - 16S - 7W

Stream & Classification LF

Sincerely,

Willie Bronson, Area Forester  
South Valley Operations

Operator

Date

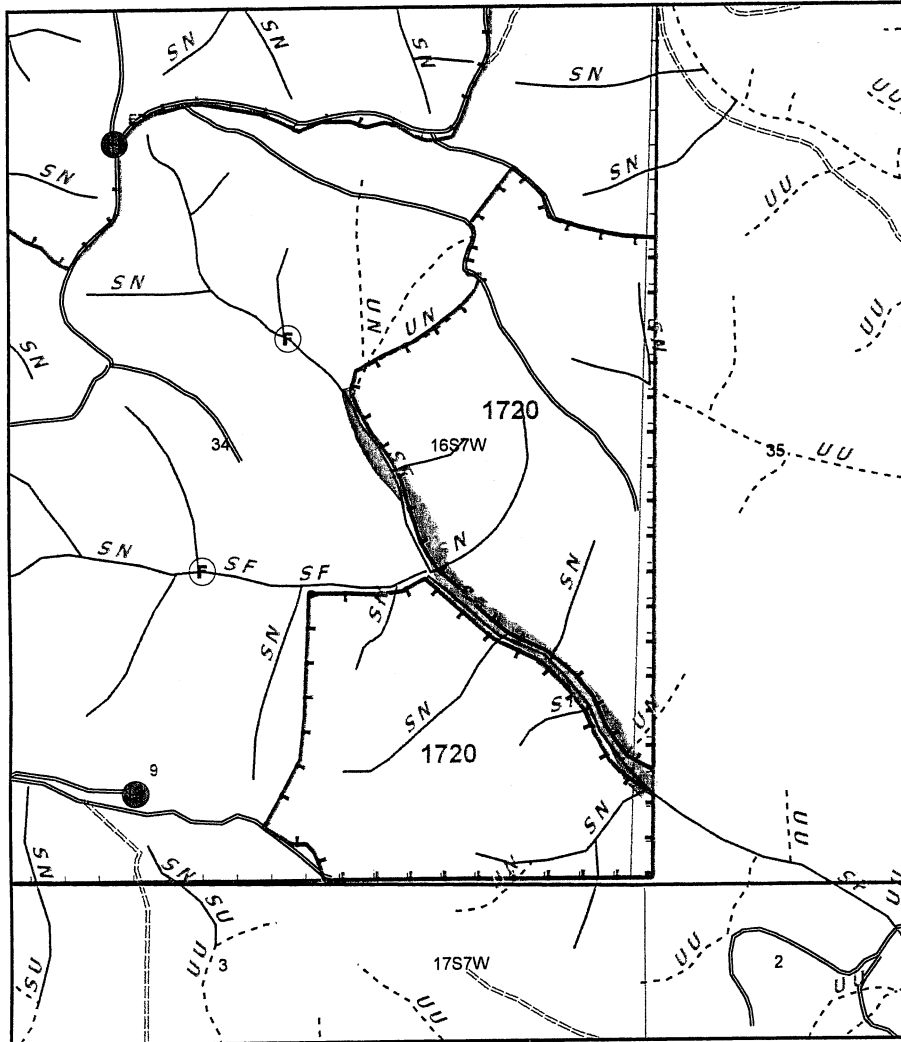
Weyerhaeuser Company  
South Valley Western Timberlands  
P.O. Box 1819, Eugene, OR 97440  
(541) 744-4600 (541) 746-2511 [24 hrs.]

Area/Road No. NELSON SE

Aerial Herbicide Application Report

District: South Valley

Season FALL 2010



Sec(s)	34/35		
Twp(s)	16 S		
Rge(s)	07 W		

Elevation: 8-12 Scale 1" = 1,000

Unit(s)	Date(s)	Time of Day (Begin/End)
		/
		/
		/

Type of Equipment: HELICOPTER  
Application Method: BROADCAST  
Contractor/Co.: \_\_\_\_\_  
Full name of applicator/certification #: \_\_\_\_\_

FAA No.: \_\_\_\_\_  
Boom Type: \_\_\_\_\_  
Nozzle Size: \_\_\_\_\_  
Pressure: \_\_\_\_\_

Date	Time	Temp °F/°F	Wind Dir/Spd	RH%

Reforestation Unit #: \_\_\_\_\_  
Chemical Supplier: Helena Wilbur-Ellis  
Containers rinsed at least 3x & recycled  
Comments: \_\_\_\_\_

Date \_\_\_\_\_ By \_\_\_\_\_

Note: This record shall be kept for 3 years in accordance with ORS 634.146

		Chemical/Ac (Trade Name)		Surfactant-Carrier/Ac							
Unit	Acres	Chemical				Water G/Acre	Total G/Acre	Site Prep	Release	Target Species	
1720	118						10	X		VM, ETC.	
Actual											

Written plan required? Yes ☒ No ☐

Resource to be protected: SF STREAM

Submitted to: ODE VENETA

Date 7/14/10

Contractor Signed: \_\_\_\_\_

Date \_\_\_\_\_

State Approved Date: \_\_\_\_\_

Accord XRT II, #62719-324  
Arsenal AC, #241-299  
Chopper, #241-296  
LV6 EC, #71368-II  
Escort, #352-439  
Atrazine 4L, # 66222-36

Garlon 4 Ultra, #464-554  
Sulfomet, #352-401-85588  
Transline, #62719-259  
Velpar DF, # 352-581  
Other: \_\_\_\_\_  
Other: \_\_\_\_\_

**Additional Requirements**

- ☐ Neighbor Notification: \_\_\_\_\_
- ☐ Wetland Protection: \_\_\_\_\_
- ☐ Open Water/Rainfall: \_\_\_\_\_
- ☐ T/E Protection: \_\_\_\_\_
- ☐ Other: \_\_\_\_\_

Date State Notification Submitted: WL 7/14/10

Notes: 15-day waiting period cannot be waived for aerial spray.  
Full name of all applicators and trainees applying pesticide must be recorded. All information must be recorded within 30 days following the pesticide application.



South Valley Timberlands  
P.O. Box 1819  
Eugene, OR 97440-1819  
541-744-4600 (phone)  
541-744-4688 (fax)

July 14, 2010

## WRITTEN PLAN OF OPERATION FOR AERIAL HERBICIDE APPLICATION

Weyerhaeuser Company is planning aerial broadcast spray applications targeting broadleaf and/or herbaceous vegetation near protected resources. This letter is our submission of a written plan of operation for activities within 100 feet of protected resources. The attached plat shows the unit boundaries and resources to be protected. Chemical will not be mixed, handled or staged with 100 feet of protected resources.

No herbicide will be directly applied within 60 feet of the high water mark of any protected resource defined as F or D stream, lakes, significant wetlands and other areas of standing open water greater than one-quarter acre at the time of application. No treatment of timbered buffers left during harvest within 100 feet of protected resources will be done. All application will be done in compliance with the Oregon Forest Practices Rules and label instructions. The helicopter pilot will have a current map and/or aerial photo showing locations of the unit boundaries and resources requiring protection. Application of herbicide within the 100 ft adjacent to the protected resources will be flown parallel to the stream.

Unit # 1720

Legal Description: 34/35 - 16S - 7W

Stream & Classification SF

Sincerely,

A handwritten signature in cursive script that reads "Willie Bronson".

Willie Bronson, Area Forester

South Valley Operations

\_\_\_\_\_  
Operator

\_\_\_\_\_  
Date



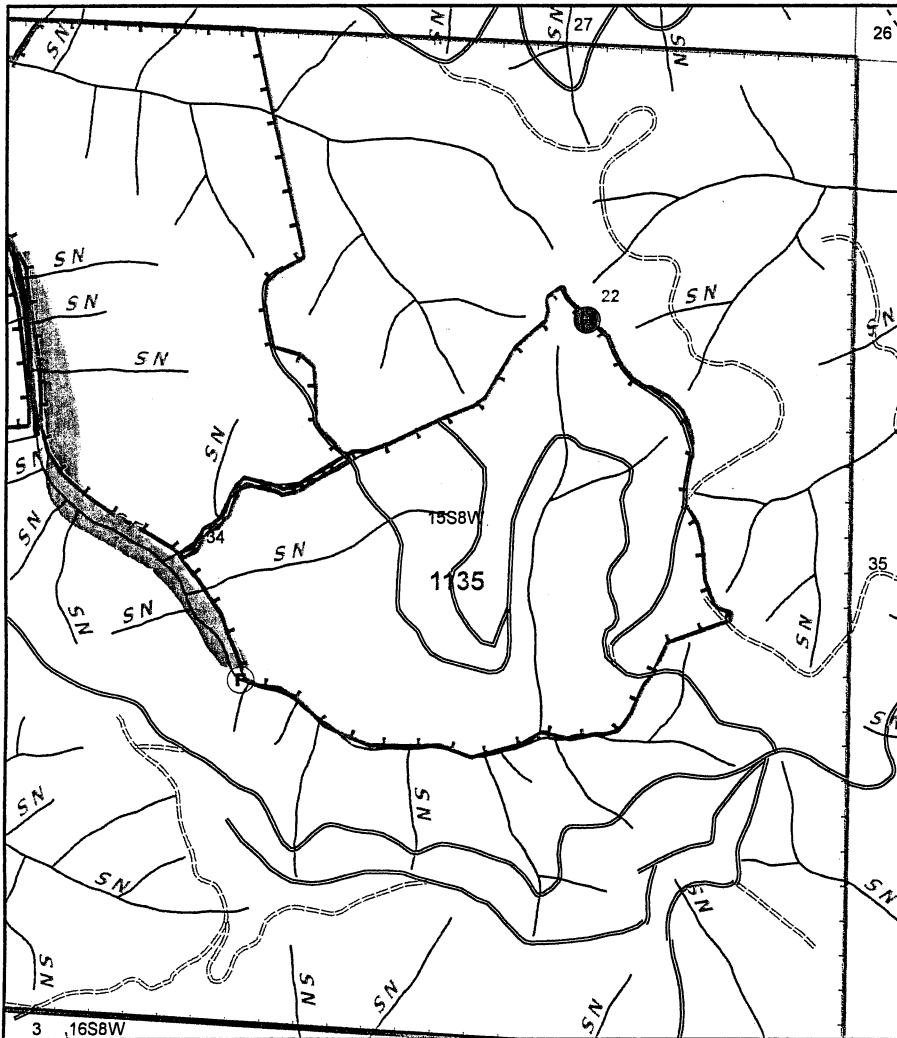
Weyerhaeuser Company  
South Valley Western Timberlands  
P.O. Box 1819, Eugene, OR 97440  
(541) 744-4600 (541) 746-2511 [24 hrs.]

Area/Road No. J-LINE 34

Aerial Herbicide Application Report

District: South Valley

Season FALL 2010



Sec(s)	34		
Twp(s)	15 S		
Rge(s)	08 W		

Elevation: 16-20 Scale 1" = 1,000

Unit(s)	Date(s)	Time of Day (Begin/End)
		/
		/
		/

Type of Equipment: HELICOPTER

Application Method: BROADCAST

Contractor/Co.: \_\_\_\_\_

Full name of applicator/certification #: \_\_\_\_\_

FAA No.: \_\_\_\_\_

Boom Type: \_\_\_\_\_

Nozzle Size: \_\_\_\_\_

Pressure: \_\_\_\_\_

Date	Time	Temp °F/°F	Wind Dir/Spd	RH%

Reforestation Unit #: \_\_\_\_\_

Chemical Supplier: Helena Wilbur-Ellis

Containers rinsed at least 3x & recycled

Comments: \_\_\_\_\_

Date: \_\_\_\_\_

By: \_\_\_\_\_

Note: This record shall be kept for 3 years in accordance with ORS 634.146

Unit	Acres	Chemical/Ac (Trade Name)				Surfactant-Carrier/Ac				Total G/Acre	Site Prep	Release	Target Species
		Chemical				Water G/Acre							
1135	60												ELDER B.
Actual													

Written plan required? Yes ☒ No ☐

Resource to be protected: SF STREAM

Submitted to: ODE VENETA

Contractor Signed: \_\_\_\_\_

State Approved Date: \_\_\_\_\_

Date 7/14/10

Date \_\_\_\_\_

Accord XRT II, #62719-324

Arsenal AC, #241-299

Chopper, #241-296

LV6 EC, #71368-11

Escort, #352-439

Atrazine 4L, #66222-36

Garlon 4 Ultra, #464-554

Sulfomet, #352-401-85588

Transline, #62719-259

Velpar DF, #352-581

Other: \_\_\_\_\_

Other: \_\_\_\_\_

**Additional Requirements**

☐ Neighbor Notification: \_\_\_\_\_

☐ Wetland Protection: \_\_\_\_\_

☐ Open Water/Rainfall: \_\_\_\_\_

☐ T/E Protection: \_\_\_\_\_

☐ Other: \_\_\_\_\_

Date State Notification Submitted: 7/14/10

Notes: 15-day waiting period cannot be waived for aerial spray.

Full name of all applicators and trainees applying pesticide must be recorded. All information must be recorded within 30 days following the pesticide application.



South Valley Timberlands  
P.O. Box 1819  
Eugene, OR 97440-1819  
541-744-4600 (phone)  
541-744-4688 (fax)

July 14, 2010

## WRITTEN PLAN OF OPERATION FOR AERIAL HERBICIDE APPLICATION

Weyerhaeuser Company is planning aerial broadcast spray applications targeting broadleaf and/or herbaceous vegetation near protected resources. This letter is our submission of a written plan of operation for activities within 100 feet of protected resources. The attached plat shows the unit boundaries and resources to be protected. Chemical will not be mixed, handled or staged with 100 feet of protected resources.

No herbicide will be directly applied within 60 feet of the high water mark of any protected resource defined as F or D stream, lakes, significant wetlands and other areas of standing open water greater than one-quarter acre at the time of application. No treatment of timbered buffers left during harvest within 100 feet of protected resources will be done. All application will be done in compliance with the Oregon Forest Practices Rules and label instructions. The helicopter pilot will have a current map and/or aerial photo showing locations of the unit boundaries and resources requiring protection. Application of herbicide within the 100 ft adjacent to the protected resources will be flown parallel to the stream.

Unit # 1135

Legal Description: 34 - 15S - 8W

Stream & Classification SF

Sincerely,

A handwritten signature in cursive script that reads 'Willie Bronson'.

Willie Bronson, Area Forester  
South Valley Operations

\_\_\_\_\_  
Operator

\_\_\_\_\_  
Date