




State of Oregon
Department of Forestry - Department of Revenue
Notification Number: 2011-771-00166
Timber Sale: Aerial Spray



Attached is the processed information from the Notification of Operation/Application for Permit signed by Debbi Dalrymple representing the Land Owner, and received by Department of Forestry on February 28, 2011. Please review this information and retain for future reference.

Notices and Permits

Notice is given to the State Forester that an operation will be conducted on the lands described herein.

A permit to use fire or operate power driven machinery is issued for the land described herein.

SF Comments: Written Plan received.

LEGAL NOTICE

The following section provides legal notification of the requirement to submit a written plan before certain portions of this Operation may begin. The requirements are indicated below:

A statutory Written Plan is required before operation activities begin near the protected resource(s) listed in the following Unit Information Page(s) or otherwise described to you by the Stewardship Forester (see OAR 629-605-0170(1)).

The Written Plan must describe in detail how the resource(s) will be protected during the operation. There is a waiting period for written plans that is separate from the notification waiting period. Contact the Stewardship Forester shown on the following Unit Information Page(s) for more information on Written Plans and waiting periods.

Notification 15 Day Waiting Period:

This Operation is subject to the 15 day Waiting Period.

Operator:

Weyerhaeuser NR Company
P.O. Box 275
Springfield, OR 97477
(541) 988-7502

Fire Contact:

Debbi Dalrymple
(541) 746-2511

Land Owner:

Weyerhaeuser Company Springfield Operations
P.O. Box 275
Springfield, OR 97477-9975
(541) 988-7502

Timber Owner:

District: South Cascade

Office: Springfield Unit

County: Lane

(Subscriber Copy)

Doug Decker, State Forester
Lena Tucker, District Forester

Unit Information - Notification: 201177100166

Unit 1 of 1 Start: 03/12/11 End: 04/30/11

Status: Open

Stewardship Forester: Marvin Vetter

Site Conditions: Waters: Lake or stream Within 100 feet.

Soils: No mass soil movement.

Slope: 36% to 65%.

SF Phone Number: (541)726-3588

Priorities: Fire: Low FPA: High

Statutory Written Plan Required.

Twp	Rge	Sec	NE				NW				SW				SE				Government	Tax Lot	Reg
			NE	NW	SW	SE	NE	NW	SW	SE	NE	NW	SW	SE	NE	NW	SW	SE	Lot Number	No.	Use
17S	01E	11	<input type="checkbox"/>	<input type="checkbox"/>	<input type="checkbox"/>	<input type="checkbox"/>	<input type="checkbox"/>	<input type="checkbox"/>	<input type="checkbox"/>	<input type="checkbox"/>	<input checked="" type="checkbox"/>	<input type="checkbox"/>	<input type="checkbox"/>	<input checked="" type="checkbox"/>	<input type="checkbox"/>	<input checked="" type="checkbox"/>	<input checked="" type="checkbox"/>	<input checked="" type="checkbox"/>		2356	EL-1

Activity	Method	Acres	Feet	MBF	Comment
4a - Herbicide Application	Aerial operation / applications	82.00	0	0	Brand: LV6, Atrazine 4L, Transline, Accord Concentrate, Velpar DF, Westar, Oust XP, Westar, Sulfomet; Common: 2,4-D Ester, Atrazine, Clopyralid, Glyphosate, Hexazinone, Hexazinone, Sulfometuron methyl, Sulfometuron methyl, Sulfometuron methyl; Comments: Rodeo, Velossa

Resource Name

Ritchie Creek

Ritchie Creek Trib

Resource Description

Ritchie Creek: Large Type F Stream(s)

Ritchie Creek Trib: Small Non-Fish Stream(s)

No Threatened or Endangered Species Found.

No Special Concerns Found.

Subscribers:

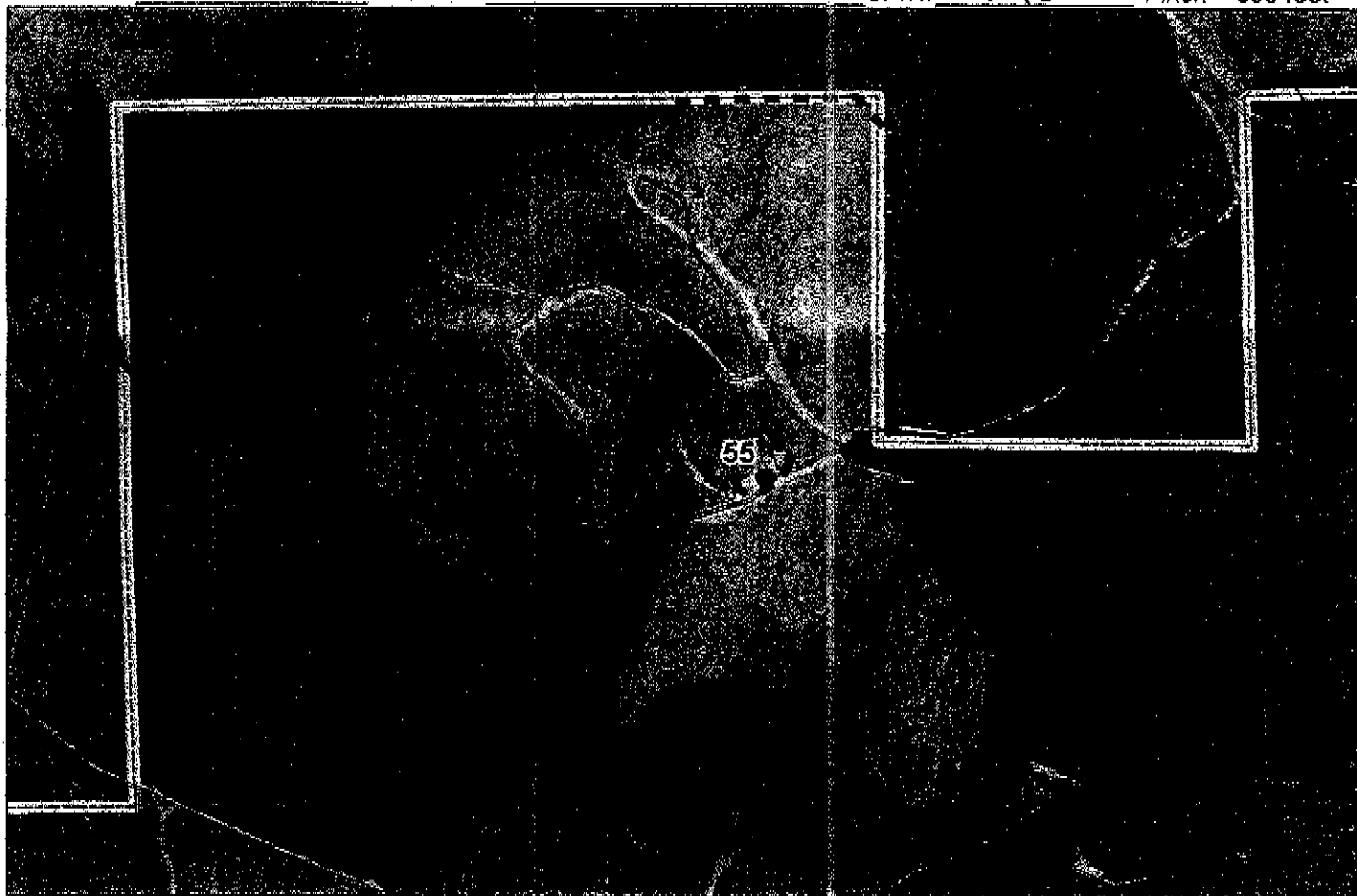
Springfield Operations

785 N 42nd St. Springfield, OR

Spring Aerial Spray

UNIT **2356**Area S McKemie SEC 11 TWP 17S RNG 1ERoad Trout Cr 7100 Lat/Long 44-6.173'N 122-39.179'W HP# (55)Elevation 1100' ForesterSAT# W9143

1 inch = 600 feet



Unit	Acres	/acre	/acre	/acre	/acre	/acre	Water	Total	Target species
	82						/acre	/acre	

Total

Chemical/ Manufacturer/Brand/EPA# Hexazinone/Dupont/Veigar CF/352-581, Atrazine/DREXEL/Atrazine 4L/19713-11, Sulfometuron Methyl / Agsurf/ Sulfomet / 35240 165588, Clopyralid/Dow/Transline/62719-259, Glyphosate/Dow/Acad Conc or Rodeo/62719-324, 2,4-D/Nufarm/LV-6/228-95 supplied by Helena & Wilbur Ellis
Other:

Written Plan required ☒ N Resource Protected LARGE FISH Submitted to: _____

Submitted Date _____ Review Date _____ Notification Date _____

Unit Safety & other requirements _____

Helicopter _____ FAA# _____ Boom Type _____

Nozzle _____ Pressure _____ Contractor _____

Applicator Name _____ Licence# _____

Weather: Date _____ Time _____ Wet Bulb _____ Dry bulb _____ RH% _____ Wind (Sp/Dir) _____

Weather: Date _____ Time _____ Wet Bulb _____ Dry bulb _____ RH% _____ Wind (Sp/Dir) _____

Completed Date/Time _____ Applicator Signature _____

Supervisor Signature _____

Date: February 25, 2011

Attn: Eastern Lane Stewardship Forester – Marvin Vetter

RE: Aerial Broadcast Spray Operations Written Plan

Legal Description: 11-17s-1e

Unit #: 2356

Stream(s) name: Large Fish Stream


No herbicides will be applied directly within 60 feet of type F and D streams, lakes, significant wetlands, or other areas of standing open water larger than one quarter acre at time of application. All vegetation required to be protected by the water protection rules within the riparian management areas will be protected. No vegetation will be treated within buffer strips left during logging.

Comments:

Unit maps attached.



Weyerhaeuser Company Representative



Date

Operator

Date

The spray units listed on this notification will be treated with one or more of the following chemicals in a water carrier:

<u>Chemical</u>	<u>Brand Name</u>
Atrazine	Atrazine 4L
Hexazinone	Velpar DF; Westar; Velossa
Sulfometuron-methyl	Oust XP; Westar; Sulfomet
Ester of 2,4-D	LV-6
Clopyralid	Transline
Glyphosate	Accord C; Rodeo