



State of Oregon  
Department of Forestry - Department of Revenue  
Notification Number: 2011-771-00394  
Timber Sale: Scotchbroom Backpack Spray

\*\*REPRINT\*\*  
\*\*EDITED\*\*  
07/15/11



Attached is the processed information from the Notification of Operation/Application for Permit signed by Paul Wagner representing the Land Owner, and received by Department of Forestry on May 17, 2011. Please review this information and retain for future reference.

#### Notices and Permits

Notice is given to the State Forester that an operation will be conducted on the lands described herein.

A permit to use fire or operate power driven machinery is issued for the land described herein.

SF Comments: Garlon 3A to be used if over 75 degrees or within 60' of Fish Creek. Written Plan received.

#### LEGAL NOTICE

The following section provides legal notification of the requirement to submit a written plan before certain portions of this Operation may begin. The requirements are indicated below:

A statutory Written Plan is required before operation activities begin near the protected resource(s) listed in the following Unit Information Page(s) or otherwise described to you by the Stewardship Forester (see OAR 629-605-0170(1)).

The Written Plan must describe in detail how the resource(s) will be protected during the operation. There is a waiting period for written plans that is separate from the notification waiting period. Contact the Stewardship Forester shown on the following Unit Information Page(s) for more information on Written Plans and waiting periods.

#### Notification 15 Day Waiting Period:

This Operation is subject to the 15 day Waiting Period. A waiver was requested and is under consideration.

#### Operator:

Keith Lawson  
Strata Forestry, Inc  
100 West Q Street  
Springfield, OR 97477  
(541) 726-0845

#### Fire Contact:

Paul Wagner  
(541) 485-1500

#### Land Owner:

Giustina Resources  
P.O. Box 529  
Eugene, OR 97440  
(541) 485-1500

#### Timber Owner:

District: South Cascade

Office: Springfield Unit

County: Lane

(Subscriber Copy)

Doug Decker, State Forester  
Lena Tucker, District Forester

**Unit Information - Notification: 201177100394**

Unit 1 of 1 Start: 05/17/11 End: 12/31/11

Status: Open

Stewardship Forester: Marvin Vetter

**Site Conditions** Waters: Lake or stream Within 100 feet.

Soils: No mass soil movement.

Slope: 0% to 35%.

SF Phone Number: (541)726-3588

Priorities: Fire: Low FPA: High

Statutory Written Plan Required.

Twp	Rge	Sec	NE				NW				SW				SE				Government Lot Number	Tax Lot No.	Reg Use
			NE	NW	SW	SE	NE	NW	SW	SE	NE	NW	SW	SE	NE	NW	SW	SE			
19S	01W	23	<input type="checkbox"/>	<input type="checkbox"/>	<input checked="" type="checkbox"/>	<input type="checkbox"/>	<input type="checkbox"/>	<input type="checkbox"/>	<input checked="" type="checkbox"/>	<input checked="" type="checkbox"/>	<input checked="" type="checkbox"/>	<input checked="" type="checkbox"/>	<input type="checkbox"/>	<input type="checkbox"/>	<input type="checkbox"/>	<input checked="" type="checkbox"/>	<input type="checkbox"/>	<input type="checkbox"/>			EL-1

Activity	Method	Acres	Feet	MBF	Comment
4a - Herbicide Application	Ground	13.00	0	0	Brand: Garlon 3A, Garlon 4; Common: Imazapyr; Additives: Hasten, Hasten; Comments: 1.5% Garlon 4 & .5% Hasten in Water or Chainsaw, 2.5% Garlon 3A & 1% Hasten in Water or Chainsaw, Arsenal

**Resource Name**

Noisy Creek

**Resource Description**Noisy Creek: Small Type F, Small Domestic use  
Stream(s)

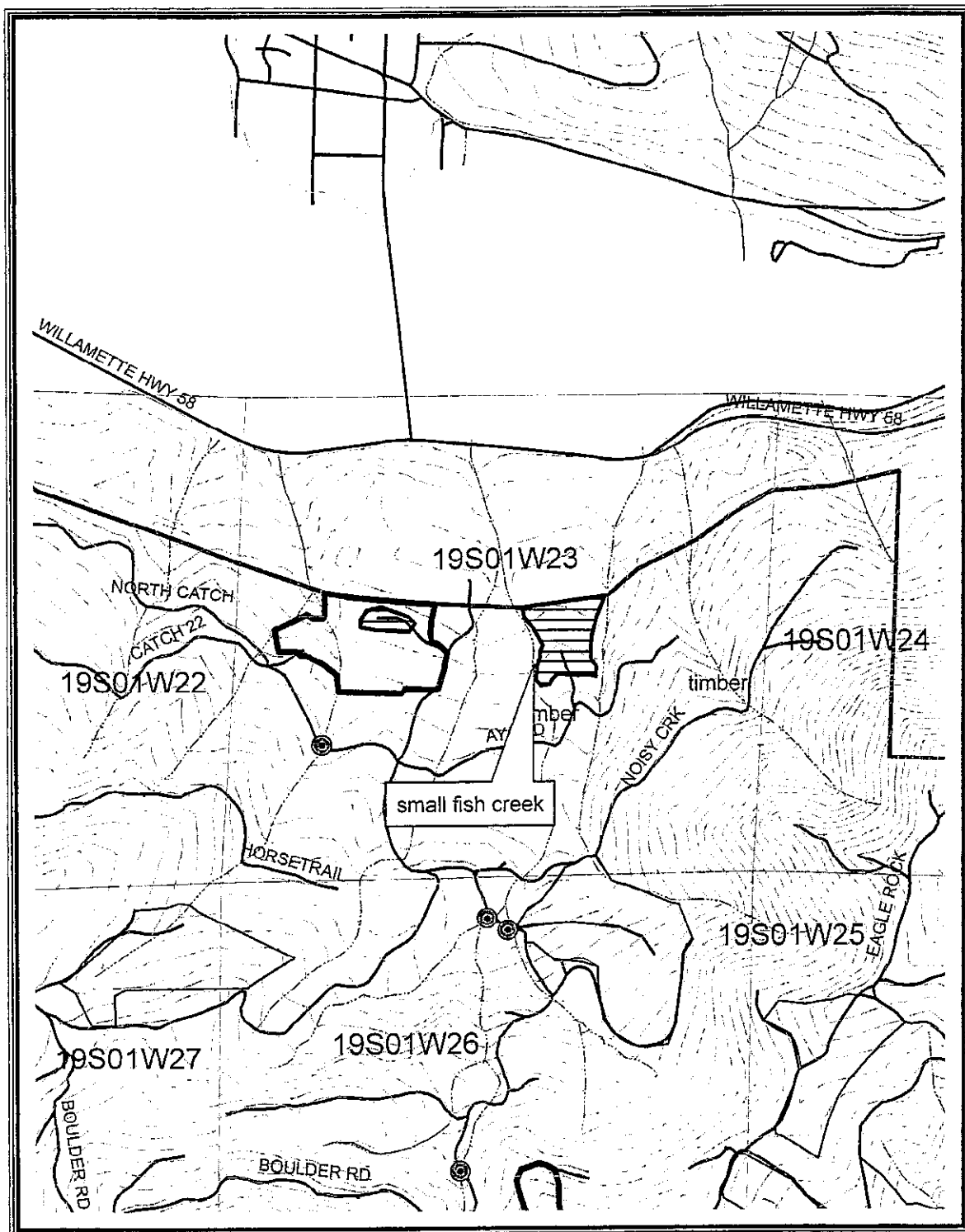
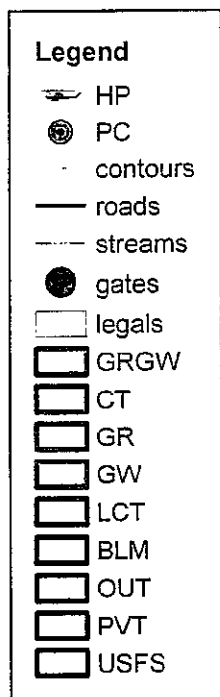
No Threatened or Endangered Species Found.

No Special Concerns Found.

**Subscribers:**

# LOST CREEK NORTH BACKPACK SCOTCHBROOM CONTROL

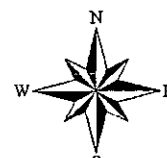
AYA CHOO



13 AC.

1:19,031

Exhibit A-4



## EXHIBIT C

### WRITTEN PLAN

#### PROTECTION OF STREAMS, LAKES, WETLANDS AND DWELLINGS WHEN APPLYING HERBICIDES.

· **AREA:** UNIT A-4 (AYA CHOO)  
**SITE ACTIVITY:** HERBICIDE APPLICATION (GROUND)  
**LOCATION:** SEE ATTACHED MAPS  
**TARGET SPECIES:** SCOTCH BROOM

**PROPOSED ACTIVITY:** Herbicide spray operations within 100 feet of D or F type streams.

#### PROTECTIVE MEASURES:

1. Spray operations shall be conducted in a manner to prevent any direct contact to D, N, or F type streams as identified on the enclosed map. A minimum 10' buffer on each side of the D or F creek will be required.
2. Temperature, humidity, and wind velocity requirements shall be strictly enforced (<5mph wind, <80degrees F, and >50% humidity with Garlon 4 applications, and < 5MPH wind Accord and Arsenal, or Garlon 3a foliar applications).
3. All chemicals are EPA approved, and shall be applied in accordance with labels.
4. All leave trees left along F, D or N type streams will not be sprayed.
5. Spray no Garlon 4 within 60' of a fish or domestic creek. Use Garlon 3a from 60' to within 10' of fish or domestic creek