



State of Oregon
Department of Forestry - Department of Revenue
Notification Number: 2011-781-00469
Timber Sale:



Attached is the processed information from the Notification of Operation/Application for Permit signed by Jeffery A. Newman representing the Land Owner, and received by Department of Forestry on June 13, 2011. Please review this information and retain for future reference.

Notices and Permits

Notice is given to the State Forester that an operation will be conducted on the lands described herein.

A permit to use fire or operate power driven machinery is issued for the land described herein.

SF Comments:

LEGAL NOTICE

The following section provides legal notification of the requirement to submit a written plan before certain portions of this Operation may begin. The requirements are indicated below:

Based on information provided by the applicant, no Written Plans were required at the time this notice was sent. Written Plans may be required at a future date if new protected resources or other information is discovered.

Notification 15 Day Waiting Period:

This Operation is subject to the 15 day Waiting Period.

Operator:

Little Lake Logging and Const. Inc
P.O. Box 42
Blachly, OR 97412
(541) 927-3339

Fire Contact:

Jeffery A. Newman
(541) 927-3339

Land Owner:

Jeffery A. Newman
P.O. Box 42
Blachly, OR 97412
(541) 927-3384

Timber Owner:

Jeffery A. Newman
P.O. Box 42
Blachly, OR 97412
(541) 927-3384

District: Western Lane

Office: Veneta Unit

County: Lane

(Subscriber Copy)

Doug Decker, State Forester
Link Smith, Acting District Forester

Unit Information - Notification: 201178100469

Unit 1 of 1 Start: 06/30/11 End: 12/30/11

Status: Open

Stewardship Forester: Paul R. Clements

Site Conditions Waters: Not Applicable.

Soils: No mass soil movement.

Slope: 36% to 65%.

SF Phone Number: (541)935-2283

Priorities: Fire: Low FPA: Low

Twp	Rge	Sec	NE				NW				SW				SE				Government	Tax Lot	Reg
			NE	NW	SW	SE	NE	NW	SW	SE	NE	NW	SW	SE	NE	NW	SW	SE	Lot Number	No.	Use
16S	07W	17	<input type="checkbox"/>	<input type="checkbox"/>	<input type="checkbox"/>	<input type="checkbox"/>	<input type="checkbox"/>	<input type="checkbox"/>	<input type="checkbox"/>	<input type="checkbox"/>	<input type="checkbox"/>	<input checked="" type="checkbox"/>	<input type="checkbox"/>	<input type="checkbox"/>	<input type="checkbox"/>	<input type="checkbox"/>	<input type="checkbox"/>	<input type="checkbox"/>			WT-1

Activity	Method	Acres	Feet	MBF	Comment
4a - Herbicide Application	Ground; Other (explain); Pressurized & Broadcast Application	2.50	0	0	Brand: Garlon 4 Ultra; Comments: Ester, Tordon Rtu

Resource Name	Resource Description
	No Waters Found.
	No Threatened or Endangered Species Found.
Scenic Highway	Hwy 36
Subscribers:	

FANS Map



Location Information 06/13/2011

Legal: T16S R7W S17, NWSW

Latitude: 44°10'45" (44°10.7523 or 44.1792°)

Longitude: -123°34'14" (-123°34.2375 or -123.5706°)

14 Miles Northwest of Veneta

16 Miles Southwest of Monroe

Elevation (approximate): 1050 ft.

Landmark: Bear Ridge, Triang

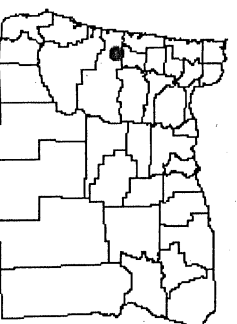

e Lake

Watershed 5th Field Name and #: LAKE CREEK, 1710020604

Quad Name & #: TRIANGLE LAKE, 44123B5

County and District: LANE

Landowner and Taxlot Zoning: NEWMAN JEFFERY A & SANDRA L, F2

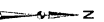


Vicinity Map



Legend

- ▲ 06 NSO Update
- 06 NSO Update Buffer
- ▲ Bald Eagle
- Bird Review 1/2 Mile
- District Birds
- Fish
- No Fish
- Unknown
- Historic Sites
- Land Slide Leave Trees
- ▲ Marbled Murrelet
- ▲ Peregrine Falcon
- ▲ Railroads
- ▲ Roads Names
- ▲ Scenic Hwy 300 ft
- ▲ Spotted Owl Site
- ▲ Large
- ▲ Medium
- ▲ Small
- Unknown
- Surface Water Rights
- Taxlots Douglas
- Taxlots Lane
- Interstate Highway
- Municipal Highway
- State Highway
- US Highway
- Urban Growth Bdy
- Western Lane Boundary
- No Wetlands Data
- Wetlands



500
600
601
602
603
604
700
800
900
1000
1300

