

Oregon Department of Forestry -- Western Lane
SF Operation Report for Paul R. Clements, SF No. 31
Notification No. : 201178100567

REPRINT

Sale Name / No. :	West Lane Fall Aerial
Total Units :	17
Date Received :	July 22, 2011
County :	Lane
Start Date :	08/08/11
End Date :	12/31/11

Auto-Accomplish:	Yes
Notices / Permits :	Operation PDM
15 Day Waiting Period :	Waiver not requested.

Operator	Land Owner	Timber Owner
South Valley Timberlands Weyerhaeuser Company P.O. Box 1819 Eugene, OR 97440-1819	South Valley Timberlands Weyerhaeuser Company P.O. Box 1819 Eugene, OR 97440-1819	
(541) 744-4600	(541) 744-4600	

Fire Contact: (541) 744-4600 - Willie Bronson

Signed by: Willie Bronson for Land Owner

Notification Comments: ***Legal Description edit made per map (20-5)14. ABP 07/26/2011***

Unit 1 of 17 Start: **08/08/11** End: **12/31/11**
 Status: **Open**
 Stewardship Forester: **Paul R. Clements**

Site Conditions Waters: Lake or stream Within 100 feet.
 Soils: No mass soil movement.
 Slope: 36% to 65%.

Priorities: **Fire: Low FPA: High**

Twp	Rge	Sec	NE				NW				SW				SE				Government Lot Number	Tax Lot Number	Reg Use
			NE	NW	SW	SE	NE	NW	SW	SE	NE	NW	SW	SE	NE	NW	SW	SE			
15S	06W	16	<input type="checkbox"/>	<input checked="" type="checkbox"/>	<input type="checkbox"/>	<input type="checkbox"/>	<input type="checkbox"/>	<input type="checkbox"/>	<input type="checkbox"/>	<input type="checkbox"/>	<input checked="" type="checkbox"/>	<input checked="" type="checkbox"/>	<input checked="" type="checkbox"/>	<input checked="" type="checkbox"/>	<input checked="" type="checkbox"/>	<input checked="" type="checkbox"/>	<input checked="" type="checkbox"/>	<input checked="" type="checkbox"/>			WT-1

Activity	Method	Acres	Feet	MBF	Comment
4a - Herbicide Application	Aerial operation / applications	96.00	0	0	Unit Name: Fergie's Rise; Brand: Polaris AC, Polaris SP, Rodeo, Accord Concentrate, Accord XRT II, Milestone VM Plus, Sulfomet Extra, Oust Extra, Garlon 3A, Garlon 4 Ultra; Common: Surfactant; Additives: Activator 90, Grounded, Induce, Liberate, MSO; Comments: Foambuster, Melcel VMF (escort), Not Limited to the following:, Point Blank

Resource Name	Resource Description
Tributaries to Ferguson Creek	Tributaries to Ferguson Creek: Small Non-Fish Stream(s), Small Unknown
Tributaries to Pitney Creek	Tributaries to Pitney Creek: Small Non-Fish Stream(s)
Northern Spotted Owl site	
	No Special Concerns Found.

No Subscribers to this Unit.

Unit Information - Notification: 201178100567

Unit 2 of 17 Start: 08/08/11 End: 12/31/11

Status: Open

Stewardship Forester: Paul R. Clements

Site Conditions Waters: Lake or stream Within 100 feet.

Soils: No mass soil movement.

Slope: 0% to 35%.

SF Phone Number: (541)935-2283

Priorities: **Fire: Low FPA: High**

Twp	Rge	Sec	NE				NW				SW				SE				Government	Tax Lot	Reg
			NE	NW	SW	SE	NE	NW	SW	SE	NE	NW	SW	SE	NE	NW	SW	SE	Lot Number	No.	Use
16S	06W	11	<input type="checkbox"/>	<input type="checkbox"/>	<input type="checkbox"/>	<input type="checkbox"/>	<input type="checkbox"/>	<input type="checkbox"/>	<input type="checkbox"/>	<input type="checkbox"/>	<input type="checkbox"/>	<input type="checkbox"/>	<input type="checkbox"/>	<input type="checkbox"/>	<input checked="" type="checkbox"/>	<input checked="" type="checkbox"/>	<input checked="" type="checkbox"/>	<input checked="" type="checkbox"/>			WT-1

Activity	Method	Acres	Feet	MBF	Comment
4a - Herbicide Application	Aerial operation / applications	53.00	0	0	Unit Name: Templeton North; Brand: Polaris AC, Polaris SP, Rodeo, Accord Concentrate, Accord XRT II, Milestone VM Plus, Sulfomet Extra, Oust Extra, Garlon 3A, Garlon 4 Ultra; Common: Surfactant; Additives: Activator 90, Grounded, Induce, Liberate, MSO; Comments: Foambuster, Melcel VMF (escort), Not Limited to the following:, Point Blank

Resource Name

Tributary to Bear Creek

Resource Description

Tributary to Bear Creek: Small Non-Fish Stream(s)

No Threatened or Endangered Species Found.

No Special Concerns Found.

No Subscribers to this Unit.

Stewardship Forester: Paul R. Clements

SF Phone Number: (541)935-2283

Twp	Rge	Sec	NE				NW				SW				SE				Government Lot Number	Tax Lot No.	Reg Use
			NE	NW	SW	SE	NE	NW	SW	SE	NE	NW	SW	SE	NE	NW	SW	SE			
16S	07W	24	<input type="checkbox"/>	<input type="checkbox"/>	<input type="checkbox"/>	<input type="checkbox"/>	<input type="checkbox"/>	<input type="checkbox"/>	<input type="checkbox"/>	<input type="checkbox"/>	<input type="checkbox"/>	<input type="checkbox"/>	<input type="checkbox"/>	<input checked="" type="checkbox"/>	<input type="checkbox"/>	<input checked="" type="checkbox"/>	<input checked="" type="checkbox"/>			WT-1	

Activity	Method	Acres	Feet	MBF	Comment
4a - Herbicide Application	Aerial operation / applications	57.00	0	0	Unit Name: Lutefisk; Brand: Polaris AC, Polaris SP, Rodeo, Accord Concentrate, Accord XRT II, Milestone VM Plus, Sulfomet Extra, Oust Extra, Garlon 3A, Garlon 4 Ultra, , , , , , ; Common: , , , , , , , , , , , , Surfactant; Additives: , , , , , , , , Activator 90, Grounded, Induce, Liberate, MSO; Comments: Foambuster, Melcel VMF (escort), Not Limited to the following:, Point Blank

Resource Description

Tributaries to Long Tom River: Medium Type F, Small Type F Stream(s)

No Threatened or Endangered Species Found.

No Special Concerns Found.

Subscribers: Jan Wroncy

Stewardship Forester: Paul R. Clements

Slope: Greater than 65%.

SF Phone Number: (541)935-2283

Priorities: **Fire: Low** **FPA: High**

Twp	Rge	Sec	NE				NW				SW				SE				Government Lot Number	Tax Lot No.	Reg Use
			NE	NW	SW	SE	NE	NW	SW	SE	NE	NW	SW	SE	NE	NW	SW	SE			
17S	07W	10	<input type="checkbox"/>	<input type="checkbox"/>	<input type="checkbox"/>	<input type="checkbox"/>	<input type="checkbox"/>	<input checked="" type="checkbox"/>	<input checked="" type="checkbox"/>	<input type="checkbox"/>	<input type="checkbox"/>	<input checked="" type="checkbox"/>	<input type="checkbox"/>	<input type="checkbox"/>	<input type="checkbox"/>	<input type="checkbox"/>	<input type="checkbox"/>			WT-1	

Activity	Method	Acres	Feet	MBF	Comment
4a - Herbicide Application	Aerial operation / applications	61.00	0	0	Unit Name: Iron Mtn North; Brand: Polaris AC, Polaris SP, Rodeo, Accord Concentrate, Accord XRT II, Milestone VM Plus, Sulfomet Extra, Oust Extra, Garlon 3A, Garlon 4 Ultra, , , , , , ; Common: , , , , , , , , , , , Surfactant; Additives: , , , , , , , , Activator 90, Grounded, Induce, Liberate, MSO; Comments: Foambuster, Melcel VMF (escort), Not Limited to the following:, Point Blank

Resource Name	Resource Description
Jack Hays Creek	<p>Jack Hays Creek: Small Type F, Small Non-Fish Stream(s), Small Unknown</p> <p>No Threatened or Endangered Species Found.</p> <p>No Special Concerns Found.</p>
Subscribers: Water Rights-Winter Green Farm	

**Oregon Department of Forestry -- Western Lane
SF Operation Report for Robert Johnson, SF No. 36
Notification No. : 201178100567**

REPRINT

Sale Name / No. :	West Lane Fall Aerial
Total Units :	17
Date Received :	July 22, 2011
County :	Lane
Start Date :	08/08/11
End Date :	12/31/11

Auto-Accomplish:	Yes
Notices / Permits :	Operation PDM
15 Day Waiting Period :	Waiver not requested.

Operator	Land Owner	Timber Owner
South Valley Timberlands Weyerhaeuser Company P.O. Box 1819 Eugene, OR 97440-1819 (541) 744-4600	South Valley Timberlands Weyerhaeuser Company P.O. Box 1819 Eugene, OR 97440-1819 (541) 744-4600	

Fire Contact: (541) 744-4600 - Willie Bronson

Signed by: Willie Bronson for Land Owner

Notification Comments: ***Legal Description edit made per map (20-5)14. ABP 07/26/2011***

Unit 5 of 17 Start: **08/08/11** End: **12/31/11**
Status: **Open**
Stewardship Forester: **Robert Johnson**

Site Conditions Waters: Lake or stream Within 100 feet.
Soils: No mass soil movement.
Slope: 0% to 35%.

Priorities: **Fire: Low FPA: High**

Twp	Rge	Sec	NE				NW				SW				SE				Government Lot Number	Tax Lot Number	Reg Use
			NE	NW	SW	SE	NE	NW	SW	SE	NE	NW	SW	SE	NE	NW	SW	SE			
20S	04W	30	<input type="checkbox"/>	<input type="checkbox"/>	<input type="checkbox"/>	<input type="checkbox"/>	<input type="checkbox"/>	<input type="checkbox"/>	<input type="checkbox"/>	<input type="checkbox"/>	<input type="checkbox"/>	<input type="checkbox"/>	<input type="checkbox"/>	<input checked="" type="checkbox"/>	<input type="checkbox"/>	<input type="checkbox"/>	<input checked="" type="checkbox"/>			WT-1	

Activity	Method	Acres	Feet	MBF	Comment
4a - Herbicide Application	Aerial operation / applications	13.00	0	0	Unit Name: Gowdyville 1600; Brand: Polaris AC, Polaris SP, Rodeo, Accord Concentrate, Accord XRT II, Milestone VM Plus, Sulfomet Extra, Oust Extra, Garlon 3A, Garlon 4 Ultra, , , , , , , , Common: , , , , , , , , , , , , , , Surfactant; Additives: , , , , , , , , , , , Activator 90, Grounded, Induce, Liberate, MSO; Comments: Foambuster, Melcel VMF (escort), Not Limited to the following:, Point Blank

Resource Name	Resource Description
Kelly Creek	Kelly Creek: Medium Type F, Small Type F Stream(s), Small Unknown No Threatened or Endangered Species Found. No Special Concerns Found.

No Subscribers to this Unit.

No Subscribers to this Unit.

No Subscribers to this Unit.

Stewardship Forester: Robert Johnson

SF Phone Number:

Twp	Rge	Sec	NE				NW				SW				SE				Government Lot Number	Tax Lot No.	Reg Use
			NE	NW	SW	SE	NE	NW	SW	SE	NE	NW	SW	SE	NE	NW	SW	SE			
20S	05W	14	<input type="checkbox"/>	<input type="checkbox"/>	<input type="checkbox"/>	<input type="checkbox"/>	<input checked="" type="checkbox"/>	<input type="checkbox"/>	<input type="checkbox"/>	<input checked="" type="checkbox"/>	<input type="checkbox"/>	<input type="checkbox"/>	<input type="checkbox"/>	<input checked="" type="checkbox"/>	<input checked="" type="checkbox"/>	<input checked="" type="checkbox"/>	<input type="checkbox"/>			WT-1	

Activity	Method	Acres	Feet	MBF	Comment
4a - Herbicide Application	Aerial operation / applications	113.00	0	0	Unit Name: Siuslaw 100; Brand: Polaris AC, Polaris SP, Rodeo, Accord Concentrate, Accord XRT II, Milestone VM Plus, Sulfomet Extra, Oust Extra, Garlon 3A, Garlon 4 Ultra, , , , , , , ; Common: , , , , , , , , , , , , , Surfactant; Additives: , , , , , , , , , Activator 90, Grounded, Induce, Liberate, MSO; Comments: Foambuster, Melcel VMF (escort), Not Limited to the following:, Point Blank

Resource Name	Resource Description
Tributaries to Siuslaw River	Tributaries to Siuslaw River: Small Type F Stream(s), Small Unknown
	No Threatened or Endangered Species Found.
ARCheological Area	
Subscribers: Forestland Dwellers	

Stewardship Forester: Robert Johnson

Site Conditions Waters: Lake or stream Within 100 feet.

Soils: No mass soil movement.

Slope: 0% to 35%.

SF Phone Number:

Priorities: **Fire: Low** **FPA: High**

Twp	Rge	Sec	NE				NW				SW				SE				Government Lot Number	Tax Lot No.	Reg Use
			NE	NW	SW	SE	NE	NW	SW	SE	NE	NW	SW	SE	NE	NW	SW	SE			
20S	05W	14	<input checked="" type="checkbox"/>	<input checked="" type="checkbox"/>	<input checked="" type="checkbox"/>	<input checked="" type="checkbox"/>	<input checked="" type="checkbox"/>	<input type="checkbox"/>	<input type="checkbox"/>	<input type="checkbox"/>	<input type="checkbox"/>	<input type="checkbox"/>	<input type="checkbox"/>	<input type="checkbox"/>	<input type="checkbox"/>	<input type="checkbox"/>	<input type="checkbox"/>			WT-1	

Activity	Method	Acres	Feet	MBF	Comment
4a - Herbicide Application	Aerial operation / applications	75.00	0	0	Unit Name: Lorane View; Brand: Polaris AC, Polaris SP, Rodeo, Accord Concentrate, Accord XRT II, Milestone VM Plus, Sulfomet Extra, Oust Extra, Garlon 3A, Garlon 4 Ultra, , , , , , ; Common: , , , , , , , , , , Surfactant; Additives: , , , , , , , , Activator 90, Grounded, Induce, Liberate, MSO; Comments: Foambuster, Melcel VMF (escort), Not Limited to the following:, Point Blank

Resource Name	Resource Description
Tributaries to Farman Creek	Tributaries to Farman Creek: Small Unknown No Threatened or Endangered Species Found. No Special Concerns Found.
Subscribers: Forestland Dwellers	

Stewardship Forester: Robert Johnson

SF Phone Number:

Priorities: **Fire: Low** **FPA: High**

Twp	Rge	Sec	NE				NW				SW				SE				Government Lot Number	Tax Lot No.	Reg Use
			NE	NW	SW	SE	NE	NW	SW	SE	NE	NW	SW	SE	NE	NW	SW	SE			
20S	05W	27	<input type="checkbox"/>	<input type="checkbox"/>	<input type="checkbox"/>	<input type="checkbox"/>	<input type="checkbox"/>	<input type="checkbox"/>	<input type="checkbox"/>	<input type="checkbox"/>	<input type="checkbox"/>	<input type="checkbox"/>	<input type="checkbox"/>	<input type="checkbox"/>	<input type="checkbox"/>	<input type="checkbox"/>	<input checked="" type="checkbox"/>			WT-1	

Activity	Method	Acres	Feet	MBF	Comment
4a - Herbicide Application	Aerial operation / applications	9.00	0	0	Unit Name: Carpenter Shovel; Brand: Polaris AC, Polaris SP, Rodeo, Accord Concentrate, Accord XRT II, Milestone VM Plus, Sulfomet Extra, Oust Extra, Garlon 3A, Garlon 4 Ultra, , , , , , , ; Common: , , , , , , , , , , , , Surfactant; Additives: , , , , , , , , , , Activator 90, Grounded, Induce, Liberate, MSO; Comments: Foambuster, Melcel VMF (escort), Not Limited to the following:, Point Blank

Resource Name

Tributaries to Letz Creek

Resource Description

Tributaries to Letz Creek: Small Unknown

No Threatened or Endangered Species Found.

No Special Concerns Found.

No Subscribers to this Unit.

Stewardship Forester: Robert Johnson

SF Phone Number:

Priorities: **Fire: Low** **FPA: High**

Twp	Rge	Sec	NE				NW				SW				SE				Government	Tax Lot	Reg
			NE	NW	SW	SE	NE	NW	SW	SE	NE	NW	SW	SE	NE	NW	SW	SE	Lot Number	No.	Use
20S	05W	34	<input checked="" type="checkbox"/>	<input checked="" type="checkbox"/>	<input checked="" type="checkbox"/>	<input checked="" type="checkbox"/>	<input type="checkbox"/>	<input type="checkbox"/>	<input checked="" type="checkbox"/>	<input checked="" type="checkbox"/>	<input type="checkbox"/>	<input type="checkbox"/>	<input type="checkbox"/>	<input type="checkbox"/>	<input type="checkbox"/>	<input type="checkbox"/>	<input type="checkbox"/>			WT-1	

Activity	Method	Acres	Feet	MBF	Comment
4a - Herbicide Application	Aerial operation / applications	108.00	0	0	Unit Name: Carpenter Ants; Brand: Polaris AC, Polaris SP, Rodeo, Accord Concentrate, Accord XRT II, Milestone VM Plus, Sulfomet Extra, Oust Extra, Garlon 3A, Garlon 4 Ultra, , , , , , ; Common: , , , , , , , , , , , Surfactant; Additives: , , , , , , , , Activator 90, Grounded, Induce, Liberate, MSO; Comments: Foambuster, Melcel VMF (escort), Not Limited to the following:, Point Blank

Resource Name

Letz Creek

Resource Description

**Letz Creek: Small Type F, Small Non-Fish Stream(s),
Small Unknown**

No Threatened or Endangered Species Found.

No Special Concerns Found.

No Subscribers to this Unit.

Stewardship Forester: Robert Johnson

SF Phone Number:

Priorities: **Fire: Low** **FPA: High**

Twp	Rge	Sec	NE				NW				SW				SE				Government Lot Number	Tax Lot No.	Reg Use
			NE	NW	SW	SE	NE	NW	SW	SE	NE	NW	SW	SE	NE	NW	SW	SE			
20S	06W	4	<input type="checkbox"/>	<input type="checkbox"/>	<input type="checkbox"/>	<input type="checkbox"/>	<input type="checkbox"/>	<input type="checkbox"/>	<input type="checkbox"/>	<input type="checkbox"/>	<input type="checkbox"/>	<input type="checkbox"/>	<input type="checkbox"/>	<input checked="" type="checkbox"/>	<input checked="" type="checkbox"/>	<input checked="" type="checkbox"/>	<input checked="" type="checkbox"/>			WT-1	

Activity	Method	Acres	Feet	MBF	Comment
4a - Herbicide Application	Aerial operation / applications	55.00	0	0	Unit Name: Siuslaw 1400; Brand: Polaris AC, Polaris SP, Rodeo, Accord Concentrate, Accord XRT II, Milestone VM Plus, Sulfomet Extra, Oust Extra, Garlon 3A, Garlon 4 Ultra, , , , , , ; Common: , , , , , , , , , , Surfactant; Additives: , , , , , , , , Activator 90, Grounded, Induce, Liberate, MSO; Comments: Foambuster, Melcel VMF (escort), Not Limited to the following:, Point Blank

Resource Name	Resource Description
Siuslaw River	Siuslaw River: Large Type F Stream(s)
Bottle Creek	Bottle Creek: Medium Type F Stream(s), Small Unknown
	No Threatened or Endangered Species Found.
	No Special Concerns Found.
No Subscribers to this Unit.	

Site Conditions Waters: Lake or stream Within 100 feet.
Soils: No mass soil movement.
Slope: 0% to 35%.
SF Phone Number:

Twp	Rge	Sec	NE				NW				SW				SE				Government Lot Number	Tax Lot No.	Reg Use
			NE	NW	SW	SE	NE	NW	SW	SE	NE	NW	SW	SE	NE	NW	SW	SE			
20S	06W	10	<input type="checkbox"/>	<input type="checkbox"/>	<input type="checkbox"/>	<input type="checkbox"/>	<input type="checkbox"/>	<input checked="" type="checkbox"/>	<input type="checkbox"/>	<input type="checkbox"/>	<input type="checkbox"/>	<input type="checkbox"/>	<input type="checkbox"/>	<input type="checkbox"/>	<input type="checkbox"/>	<input type="checkbox"/>	<input type="checkbox"/>	<input type="checkbox"/>			WT-1

Resource Name	Resource Description
Siuslaw River	Siuslaw River: Large Type F Stream(s), Other Wetland Less than ½ Acre
	No Threatened or Endangered Species Found.
	No Special Concerns Found.
No Subscribers to this Unit.	

Unit Information - Notification: 201178100567
Unit 15 of 17 Start: 08/08/11 End: 12/31/11
Status: Open
Stewardship Forester: Robert Johnson

Site Conditions Waters: Lake or stream Within 100 feet.
Soils: No mass soil movement.
Slope: 0% to 35%.
SF Phone Number:

Priorities: Fire: Low FPA: High

Twp	Rge	Sec	NE				NW				SW				SE				Government	Tax Lot	Reg
			NE	NW	SW	SE	NE	NW	SW	SE	NE	NW	SW	SE	NE	NW	SW	SE	Lot Number	No.	Use
20S	06W	10	<input type="checkbox"/>	<input type="checkbox"/>	<input type="checkbox"/>	<input type="checkbox"/>	<input checked="" type="checkbox"/>	<input checked="" type="checkbox"/>	<input checked="" type="checkbox"/>	<input checked="" type="checkbox"/>	<input type="checkbox"/>	<input type="checkbox"/>	<input type="checkbox"/>	<input type="checkbox"/>	<input type="checkbox"/>	<input type="checkbox"/>	<input type="checkbox"/>	<input type="checkbox"/>			WT-1

Activity	Method	Acres	Feet	MBF	Comment
4a - Herbicide Application	Aerial operation / applications	22.00	0	0	Unit Name: Siuslaw River East; Brand: Polaris AC, Polaris SP, Rodeo, Accord Concentrate, Accord XRT II, Milestone VM Plus, Sulfomet Extra, Oust Extra, Garlon 3A, Garlon 4 Ultra, , , , , , , , ; Common: , , , , , , , , , , Surfactant; Additives: , , , , , , , , , , Activator 90, Grounded, Induce, Liberate, MSO; Comments: Foambuster, Melcel VMF (escort), Not Limited to the following:, Point Blank

Resource Name	Resource Description
Siuslaw River	Siuslaw River: Large Type F Stream(s), Small Unknown
Siuslaw River	Other Wetland Less than 1/2 Acre
	No Threatened or Endangered Species Found.
	No Special Concerns Found.
No Subscribers to this Unit.	

Site Conditions Waters: Lake or stream Within 100 feet.
Soils: No mass soil movement.
Slope: 36% to 65%.
SF Phone Number:

Priorities: **Fire: Low** **FPA: High**

Twp	Rge	Sec	NE				NW				SW				SE				Government Lot Number	Tax Lot No.	Reg Use
			NE	NW	SW	SE	NE	NW	SW	SE	NE	NW	SW	SE	NE	NW	SW	SE			
20S	06W	16	<input type="checkbox"/>	<input type="checkbox"/>	<input checked="" type="checkbox"/>	<input type="checkbox"/>	<input type="checkbox"/>	<input type="checkbox"/>	<input checked="" type="checkbox"/>	<input checked="" type="checkbox"/>	<input checked="" type="checkbox"/>	<input checked="" type="checkbox"/>	<input checked="" type="checkbox"/>	<input checked="" type="checkbox"/>	<input type="checkbox"/>	<input checked="" type="checkbox"/>	<input type="checkbox"/>	<input type="checkbox"/>			WT-1

Activity	Method	Acres	Feet	MBF	Comment
4a - Herbicide Application	Aerial operation / applications	64.00	0	0	Unit Name: Siuslaw 1250; Brand: Polaris AC, Polaris SP, Rodeo, Accord Concentrate, Accord XRT II, Milestone VM Plus, Sulfomet Extra, Oust Extra, Garlon 3A, Garlon 4 Ultra, , , , , , ; Common: , , , , , , , , , , Surfactant; Additives: , , , , , , , , Activator 90, Grounded, Induce, Liberate, MSO; Comments: Foambuster, Melcel VMF (escort), Not Limited to the following:, Point Blank

Resource Name	Resource Description
Tributaries to Siuslaw River	Tributaries to Siuslaw River: Small Non-Fish Stream(s), Small Unknown
	No Threatened or Endangered Species Found.
	No Special Concerns Found.
No Subscribers to this Unit.	

Site Conditions Waters: Lake or stream Within 100 feet.
Soils: No mass soil movement.
Slope: 36% to 65%.
SF Phone Number:

WT-1

4a - Herbicide Application

Aerial operation / applications

12.00

00

Unit Name: Buck Cr 1210; Brand: Polaris AC, Polaris SP, Rodeo, Accord Concentrate, Accord XRT II, Milestone VM Plus, Sulfomet Extra, Oust Extra, Garlon 3A, Garlon 4 Ultra, , , , , , ; Common: , , , , , , , , , , , , , , Surfactant; Additives: , , , , , , , , , , Activator 90, Grounded, Induce, Liberate, MSO; Comments: Foambuster, Melcel VMF (escort), Not Limited to the following:, Point Blank

Siuslaw River

Resource Description

Siuslaw River: Large Type F Stream(s), Small Unknown

Northern Spotted Owl site

Northern Spotted Owl site

No Special Concerns Found.

No Subscribers to this Unit.

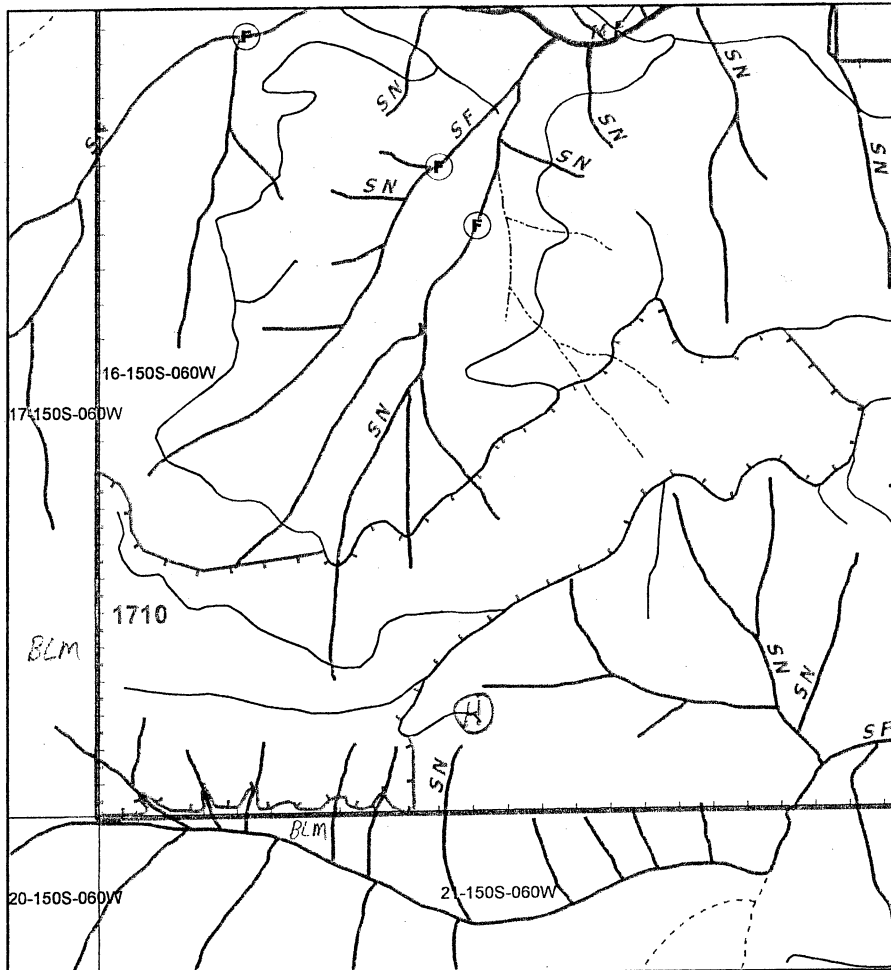
Weyerhaeuser Company
South Valley Western Timberlands
P.O. Box 1819, Eugene, OR 97440
(541) 744-4600 (541) 746-2511 [24 hrs.]

Area/Road No. FERGIE'S RISE

Aerial Herbicide Application Report

District: South Valley

Season FALL 2011



Sec(s)	16		
Twps	155		
Rge(s)	6W		

Elevation: 1540 Scale 1" = 1,000

Unit(s)	Date(s)	Time of Day (Begin/End)
1710		/
		/
		/

Type of Equipment: HELICOPTER

Application Method: BROADCAST

Contractor/Co.:

Full name of applicator/certification #:

FAA No.:

Boom Type:

Nozzle Size:

Pressure:

Date	Time	Temp °F/°F	Wind Dir/Spd	RH%

Reforestation Unit #:

Chemical Supplier: X Helena Wilbur-Ellis

Containers rinsed at least 3x & recycled

Comments:

Date

By

Note: This record shall be kept for 3 years in accordance with ORS 634.146.

		Chemical/Ac (Trade Name)					Surfactant-Carrier/Ac		Note: This record shall be kept for 3 years in accordance with ORS 63			
Unit	Acres	Chemical					Water G/Acre	Total G/Acre	Site Prep	Release	Target Species	
1710	96								X		Sage, B.P. & Maple etc	
Actual												

Written plan required? Yes ☐ No ☒

Resource to be protected: _____

Submitted to: _____ Date _____

Contractor Signed: _____ Date _____

State Approved Date: _____

Accord Conc., #62719-324
Arsenal AC, #241-299
Chopper, #241-296
Conifer-90, #34704-689
Escort, #352-439
Other: _____

Garlon 4, #464-554
Oust XP, #352-601
Transline, #62719-259
Velpar DF, # 352-581
Other: _____
Other: _____

Additional Requirements

- ☐ Neighbor Notification: _____
- ☐ Wetland Protection: _____
- ☐ Open Water/Rainfall: _____
- ☐ T/E Protection: _____
- ☐ Other: _____

Date State Notification Submitted: 7/22/11

Notes: 15-day waiting period cannot be waived for aerial spray.

Full name of all applicators and trainees applying pesticide must be recorded. All information must be recorded within 30 days following the pesticide application.

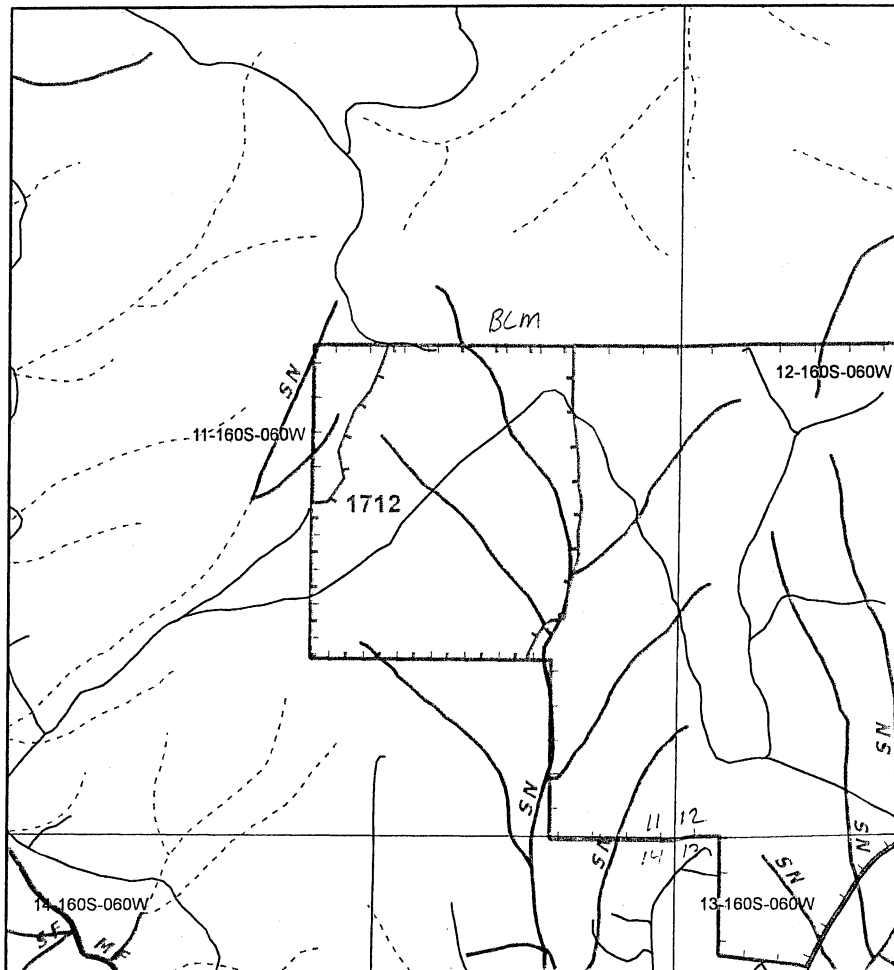
Weyerhaeuser Company
South Valley Western Timberlands
P.O. Box 1819, Eugene, OR 97440
(541) 744-4600 (541) 746-2511 [24 hrs.]

Area/Road No. TEMPLETON NORTH

Aerial Herbicide Application Report

District: South Valley

Season FALL 2011



Sec(s)	11		
Twp(s)	16S		
Rge(s)	60W		

Elevation: 960 Scale 1" = 1,000

Unit(s)	Date(s)	Time of Day (Begin/End)
1712		/
		/
		/

Type of Equipment: HELICOPTER
Application Method: BROADCAST
Contractor/Co.: _____
Full name of applicator/certification #: _____

FAA No.: _____
Boom Type: _____
Nozzle Size: _____
Pressure: _____

Date	Time	Temp °F/°F	Wind Dir/Spd	RH%

Reforestation Unit #: _____
Chemical Supplier: X Helena Wilbur-Ellis
Containers rinsed at least 3x & recycled
Comments: _____

Date _____ By _____

Note: This record shall be kept for 3 years in accordance with ORS 634.146.

		Chemical/Ac (Trade Name)		Surfactant-Carrier/Ac							
Unit	Acres	Chemical				Water G/Acre	Total G/Acre	Site Prep	Release	Target Species	
1712	53							X		Salal, Blackberry, Fern, Hazel etc.	
Actual											

Written plan required? Yes ☐ No ☒

Resource to be protected: _____

Submitted to: _____ Date _____

Contractor Signed: _____ Date _____

State Approved Date: _____

Accord Conc., #62719-324
Arsenal AC, #241-299
Chopper, #241-296
Conifer-90, #34704-689
Escort, #352-439
Other: _____

Garlon 4, #464-554
Oust XP, #352-601
Transline, #62719-259
Velpar DF, # 352-581
Other: _____
Other: _____

Additional Requirements

- ☐ Neighbor Notification: _____
☐ Wetland Protection: _____
☐ Open Water/Rainfall: _____
☐ T/E Protection: _____
☐ Other: _____

Date State Notification Submitted: 7/22/11

Notes: 15-day waiting period cannot be waived for aerial spray.
Full name of all applicators and trainees applying pesticide must be recorded. All information must be recorded within 30 days following the pesticide application.

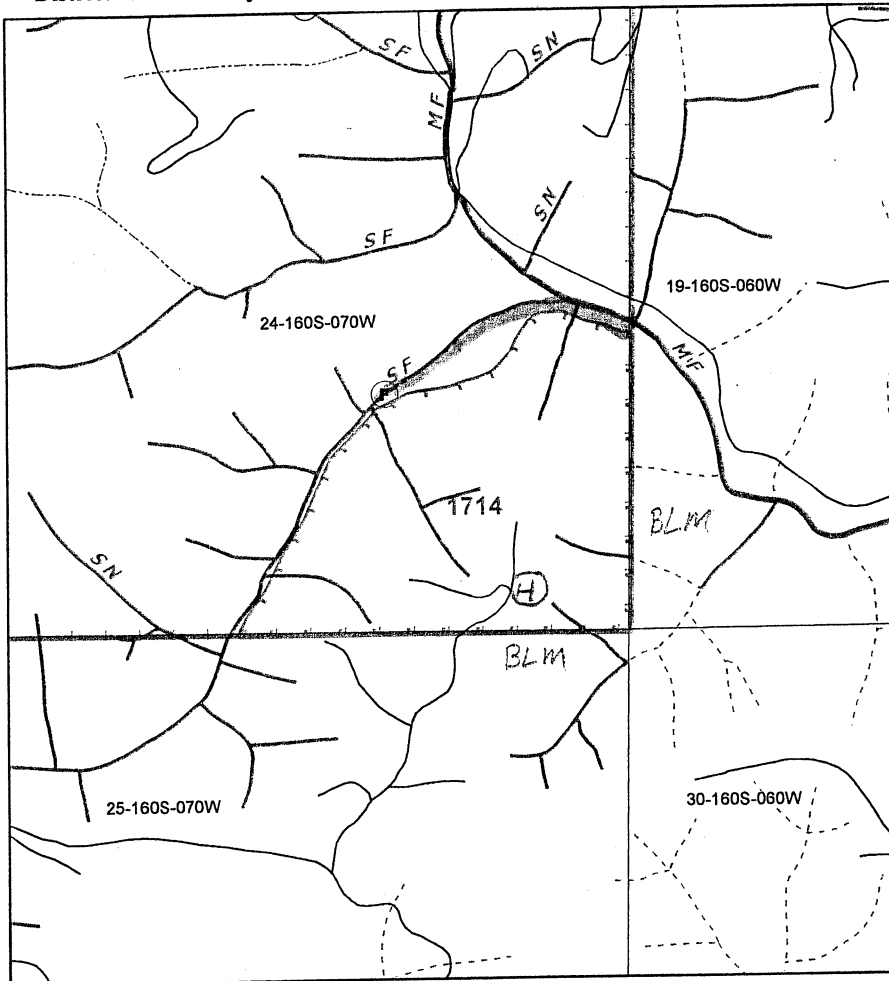
Weyerhaeuser Company
South Valley Western Timberlands
P.O. Box 1819, Eugene, OR 97440
(541) 744-4600 (541) 746-2511 [24 hrs.]

Aerial Herbicide Application Report

Area/Road No. LUTEFISK

District: South Valley

Season FALL 2011



Sec(s)	24		
Twp(s)	10S		
Rge(s)	7W		

Elevation: 1400 Scale 1" = 1,000

Unit(s)	Date(s)	Time of Day (Begin/End)
1714		/
		/
		/

Type of Equipment: HELICOPTER

Application Method: BROADCAST

Contractor/Co.: _____

Full name of applicator/certification #: _____

FAA No.: _____

Boom Type: _____

Nozzle Size: _____

Pressure: _____

Date	Time	Temp °F/°C	Wind Dir/Spd	RH%

Reforestation Unit #: _____

Chemical Supplier: X Helena Wilbur-Ellis

Containers rinsed at least 3x & recycled

Comments: _____

Date _____ By _____

Note: This record shall be kept for 3 years in accordance with ORS 634.146.

		Chemical/Ac (Trade Name)		Surfactant-Carrier/Ac																		
Unit	Acres	Chemical									Water G/Acre	Total G/Acre	Site Prep	Release	Target Species							
1714	57												X		Suck, Elm, V. maple Hazel etc.							
Actual																						

Written plan required? Yes ☒ No ☐

Resource to be protected: ME, SE Streams

Submitted to: Voneta OOF Date 7/22/11

Contractor Signed: _____ Date _____

State Approved Date: _____

Accord Conc., #62719-324

Arsenal AC, #241-299

Chopper, #241-296

Conifer-90, #34704-689

Escort, #352-439

Other: _____

Garlon 4, #464-554

Oust XP, #352-601

Transline, #62719-259

Velpar DF, # 352-581

Other: _____

Other: _____

Additional Requirements

☐ Neighbor Notification: _____

☐ Wetland Protection: _____

☐ Open Water/Rainfall: _____

☐ T/E Protection: _____

☐ Other: _____

Date State Notification Submitted: 7/22/11

Notes: 15-day waiting period cannot be waived for aerial spray.

Full name of all applicators and trainees applying pesticide must be recorded. All information must be recorded within 30 days following the pesticide application.



South Valley Timberlands
P.O. Box 1819
Eugene, OR 97440-1819
541-744-4600 (phone)
541-744-4688 (fax)

3
1714
Latefish

WRITTEN PLAN OF OPERATION FOR AERIAL HERBICIDE APPLICATION

Weyerhaeuser Company is planning aerial broadcast spray applications targeting broadleaf and/or herbaceous vegetation near protected resources. This letter is our submission of a written plan of operation for activities within 100 feet of protected resources. The attached plat shows the unit boundaries and resources to be protected. Chemical will not be mixed, handled or staged with 100 feet of protected resources.

No herbicide will be directly applied within 60 feet of the high water mark of any protected resource defined as F or D stream, lakes, significant wetlands and other areas of standing open water greater than one-quarter acre at the time of application. No treatment of timbered buffers left during harvest within 100 feet of protected resources will be done. All application will be done in compliance with the Oregon Forest Practices Rules and label instructions. The helicopter pilot will have a current map and/or aerial photo showing locations of the unit boundaries and resources requiring protection. Application of herbicide within the 100 ft adjacent to the protected resources will be flown parallel to the stream.

Unit # Late Fish # 1714
Legal Description: 165-7W-24
Stream & Classification MF, SF

Sincerely,

Date Submitted: 7/22/11

Willie Bronson

Willie Bronson, Forester
South Valley Area

Operator

Date

Forest Practices Forester

Date

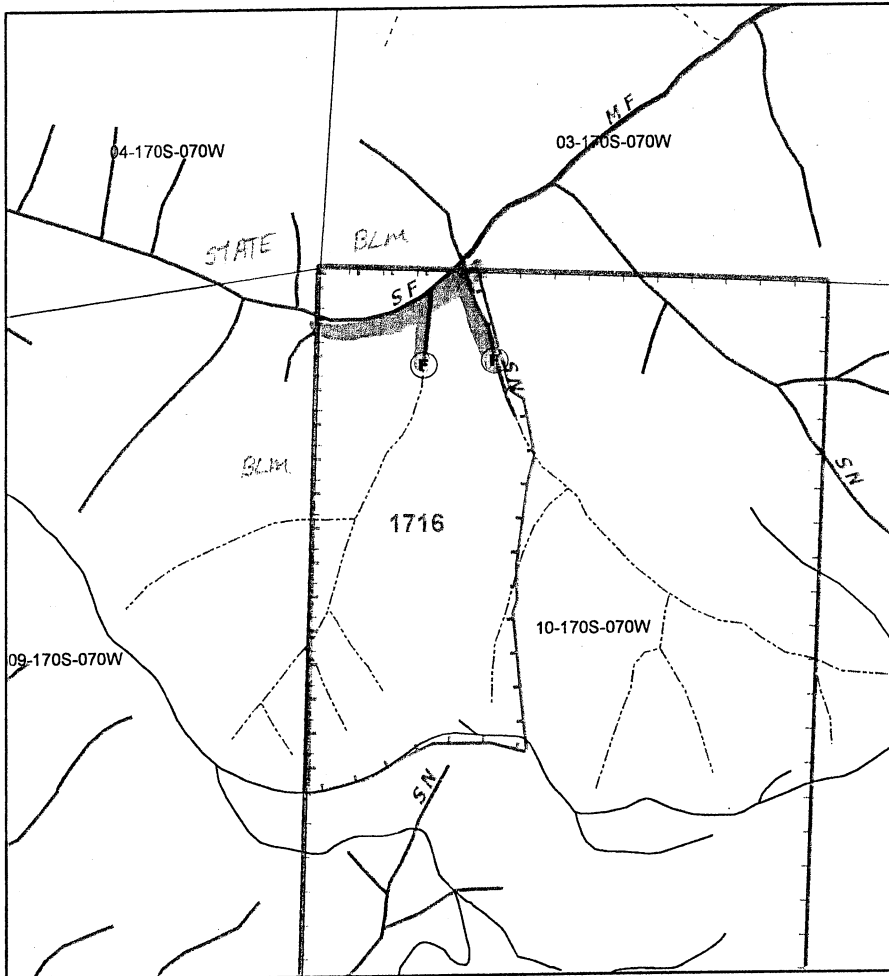
Weyerhaeuser Company
South Valley Western Timberlands
P.O. Box 1819, Eugene, OR 97440
(541) 744-4600 (541) 746-2511 [24 hrs.]

Area/Road No. IRON MTN NORTH

Aerial Herbicide Application Report

District: South Valley

Season FALL 2011



Sec(s)	10		
Twp(s)	17S		
Rge(s)	7W		

Elevation: 1600 Scale 1" = 1,000

Unit(s)	Date(s)	Time of Day (Begin/End)
1716		/
		/
		/

Type of Equipment: HELICOPTER

Application Method: BROADCAST

Contractor/Co.: _____

Full name of applicator/certification #: _____

FAA No.: _____

Boom Type: _____

Nozzle Size: _____

Pressure: _____

Date	Time	Temp °F/°F	Wind Dir/Spd	RH%

Reforestation Unit #: _____

Chemical Supplier: X Helena Wilbur-Ellis

Containers rinsed at least 3x & recycled

Comments: _____

Date _____ By _____

Note: This record shall be kept for 3 years in accordance with ORS 634.146.

		Chemical/Ac (Trade Name)	Surfactant-Carrier/Ac				Water G/Acre	Total G/Acre	Site Prep	Release	Target Species
Unit	Acres	Chemical									
1716	61								X		Blm, U. Maple, Fern Hazel, Salal
Actual											

Written plan required? Yes ☒ No ☐

Resource to be protected: SFX3

Submitted to: Veneta GDF Date 7/22/11

Contractor Signed: _____ Date _____

State Approved Date: _____

Accord Conc., #62719-324
Arsenal AC, #241-299
Chopper, #241-296
Conifer-90, #34704-689
Escort, #352-439
Other: _____

Garlon 4, #464-554
Oust XP, #352-601
Transline, #62719-259
Velpar DF, # 352-581
Other: _____
Other: _____

Additional Requirements

- ☐ Neighbor Notification: _____
- ☐ Wetland Protection: _____
- ☐ Open Water/Rainfall: _____
- ☐ T/E Protection: _____
- ☐ Other: _____

Date State Notification Submitted: 7/22/11

Notes: 15-day waiting period cannot be waived for aerial spray.

Full name of all applicators and trainees applying pesticide must be recorded. All information must be recorded within 30 days following the pesticide application.



South Valley Timberlands
P.O. Box 1819
Eugene, OR 97440-1819
541-744-4600 (phone)
541-744-4688 (fax)

Iron Mtn. N.

4
1716

WRITTEN PLAN OF OPERATION FOR AERIAL HERBICIDE APPLICATION

Weyerhaeuser Company is planning aerial broadcast spray applications targeting broadleaf and/or herbaceous vegetation near protected resources. This letter is our submission of a written plan of operation for activities within 100 feet of protected resources. The attached plat shows the unit boundaries and resources to be protected. Chemical will not be mixed, handled or staged with 100 feet of protected resources.

No herbicide will be directly applied within 60 feet of the high water mark of any protected resource defined as F or D stream, lakes, significant wetlands and other areas of standing open water greater than one-quarter acre at the time of application. No treatment of timbered buffers left during harvest within 100 feet of protected resources will be done. All application will be done in compliance with the Oregon Forest Practices Rules and label instructions. The helicopter pilot will have a current map and/or aerial photo showing locations of the unit boundaries and resources requiring protection. Application of herbicide within the 100 ft adjacent to the protected resources will be flown parallel to the stream.

Unit # Iron Mtn North #1716
Legal Description: 175-7W-10
Stream & Classification 5F X3

Sincerely,

Date Submitted: 7/22/11

Willie Bronson

Willie Bronson, Forester
South Valley Area

Operator

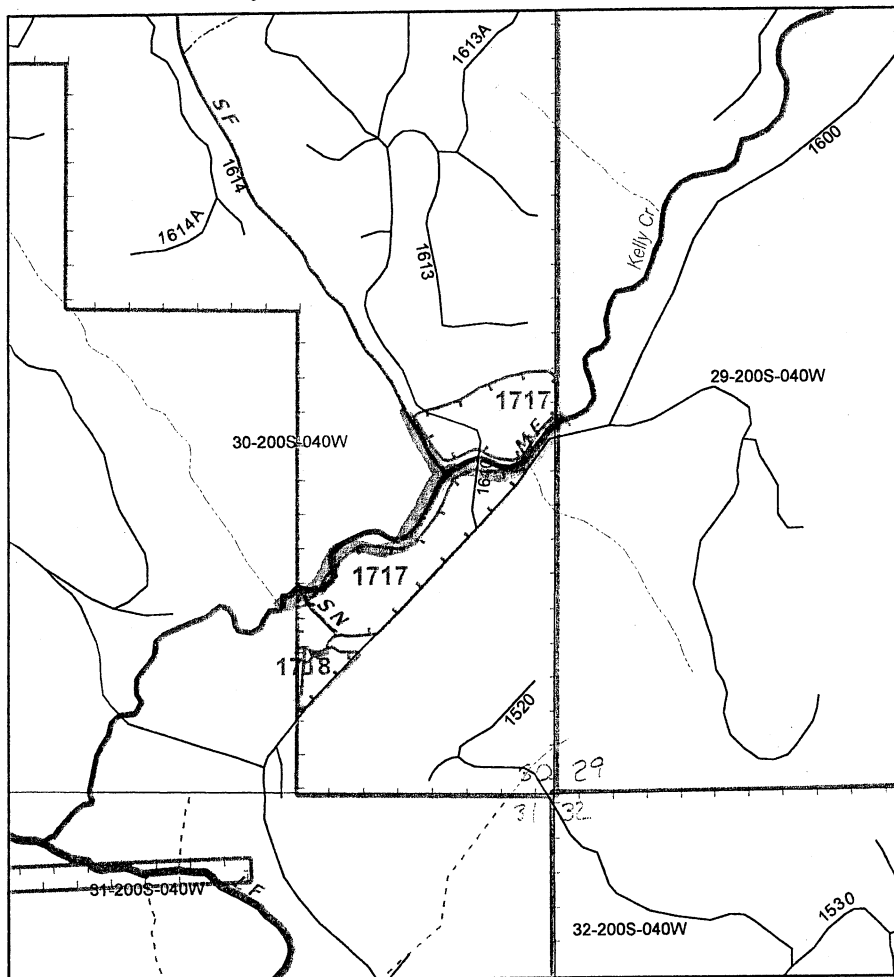
Date

Forest Practices Forester

Date

Area/Road No. GOWDYVILLE 1600

Season FALL 2011



Sec(s)	30		
Twp(s)	205		
Rge(s)	411		

<u>Unit(s)</u>	<u>Date(s)</u>	<u>Time of Day</u> (Begin/End)
1717		/
		/
		/

FAA No.: _____
 Boom Type: _____
 Nozzle Size: _____
 Pressure: _____

<u>Date</u>	<u>Time</u>	<u>Temp</u> °F/°F	<u>Wind</u> Dir/Spd	<u>RH%</u>

Date _____ By _____

Note: This record shall be kept for 3 years in accordance with ORS 634.146.

[illegible]

Garlon 4, #464-554
Oust XP, #352-601
Transline, #62719-259
Velpar DF, # 352-581
Other: _____
Other: _____

☐ Neighbor Notification: _____

☐ Wetland Protection: _____

☐ Open Water/Rainfall: _____

☐ T/E Protection: _____

☐ Other: _____

F:\work\Sovalley\0 Forestry\forms\airalherbapptemplate2.doc / Revised: June 4, 2004 / Owner: T.Shaheed



South Valley Timberlands
P.O. Box 1819
Eugene, OR 97440-1819
541-744-4600 (phone)
541-744-4688 (fax)

1717
Gowdyville

WRITTEN PLAN OF OPERATION FOR AERIAL HERBICIDE APPLICATION

Weyerhaeuser Company is planning aerial broadcast spray applications targeting broadleaf and/or herbaceous vegetation near protected resources. This letter is our submission of a written plan of operation for activities within 100 feet of protected resources. The attached plat shows the unit boundaries and resources to be protected. Chemical will not be mixed, handled or staged with 100 feet of protected resources.

No herbicide will be directly applied within 60 feet of the high water mark of any protected resource defined as F or D stream, lakes, significant wetlands and other areas of standing open water greater than one-quarter acre at the time of application. No treatment of timbered buffers left during harvest within 100 feet of protected resources will be done. All application will be done in compliance with the Oregon Forest Practices Rules and label instructions. The helicopter pilot will have a current map and/or aerial photo showing locations of the unit boundaries and resources requiring protection. Application of herbicide within the 100 ft adjacent to the protected resources will be flown parallel to the stream.

Unit # Gowdyville 1600 # 1717
Legal Description: 205-4w-30
Stream & Classification Kelly Cr MF, SF

Sincerely,

Date Submitted: 7/22/11

Willie Bronson

Willie Bronson, Forester
South Valley Area

Operator

Date

Forest Practices Forester

Date

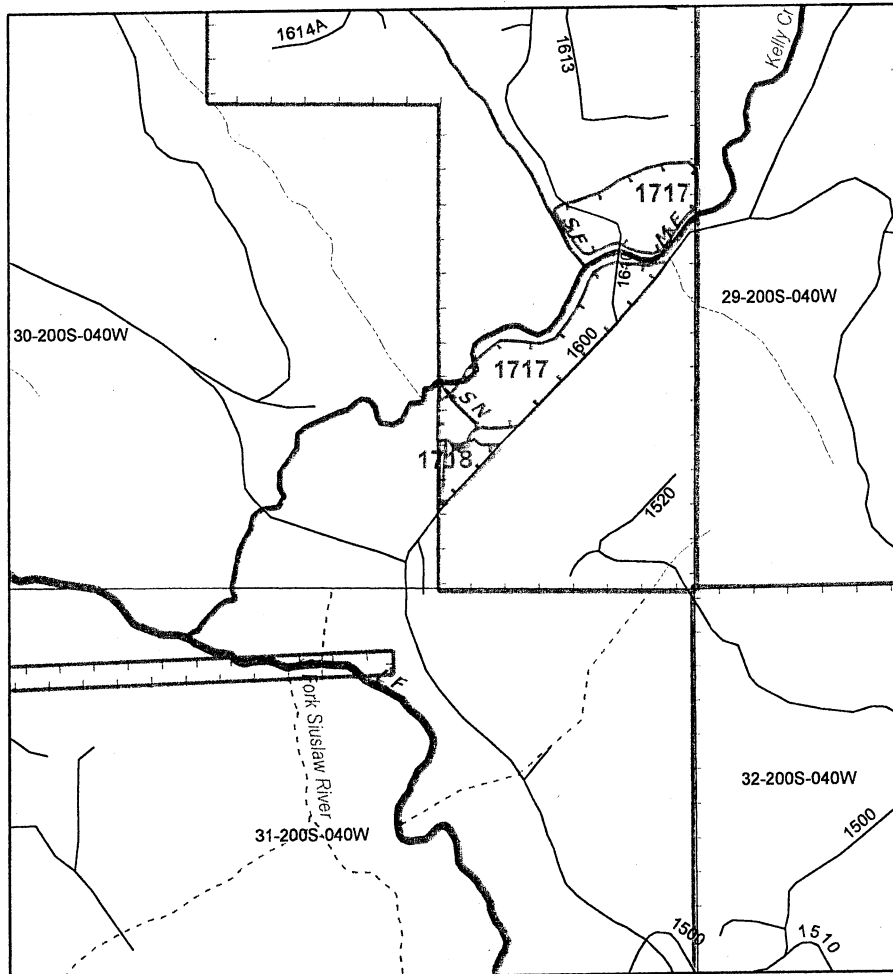
Weyerhaeuser Company
South Valley Western Timberlands
P.O. Box 1819, Eugene, OR 97440
(541) 744-4600 (541) 746-2511 [24 hrs.]

Area/Road No. GOWDYVILLE WOODGATE

Aerial Herbicide Application Report

District: South Valley

Season FALL 2011



Sec(s)	30		
Twp(s)	20S		
Rge(s)	4W		

Elevation: 720 Scale 1" = 1,000

Unit(s)	Date(s)	Time of Day (Begin/End)
1718		/
		/
		/

Type of Equipment: HELICOPTER
Application Method: BROADCAST
Contractor/Co.: _____
Full name of applicator/certification #: _____

FAA No.: _____
Boom Type: _____
Nozzle Size: _____
Pressure: _____

Date	Time	Temp °F/°F	Wind Dir/Spd	RH%

Reforestation Unit #: _____
Chemical Supplier: X Helena Wilbur-Ellis
Containers rinsed at least 3x & recycled
Comments: _____

Date _____ By _____

Note: This record shall be kept for 3 years in accordance with ORS 634.146.

		Chemical/Ac (Trade Name)		Surfactant-Carrier/Ac							
Unit	Acres	Chemical				Water G/Acre	Total G/Acre	Site Prep	Release	Target Species	
1718	2							X		Grass, L. Berry ETC	
Actual											

Written plan required? Yes ☐ No ☒

Resource to be protected: _____
Submitted to: _____ Date _____
Contractor Signed: _____ Date _____
State Approved Date: _____

Accord Conc., #62719-324
Arsenal AC, #241-299
Chopper, #241-296
Conifer-90, #34704-689
Escort, #352-439
Other: _____

Garlon 4, #464-554
Oust XP, #352-601
Transline, #62719-259
Velpar DF, # 352-581
Other: _____
Other: _____

Additional Requirements

- ☐ Neighbor Notification: _____
☐ Wetland Protection: _____
☐ Open Water/Rainfall: _____
☐ T/E Protection: _____
☐ Other: _____

Date State Notification Submitted: 7/22/11

Notes: 15-day waiting period cannot be waived for aerial spray.
Full name of all applicators and trainees applying pesticide must be
recorded. All information must be recorded within 30 days following
the pesticide application.

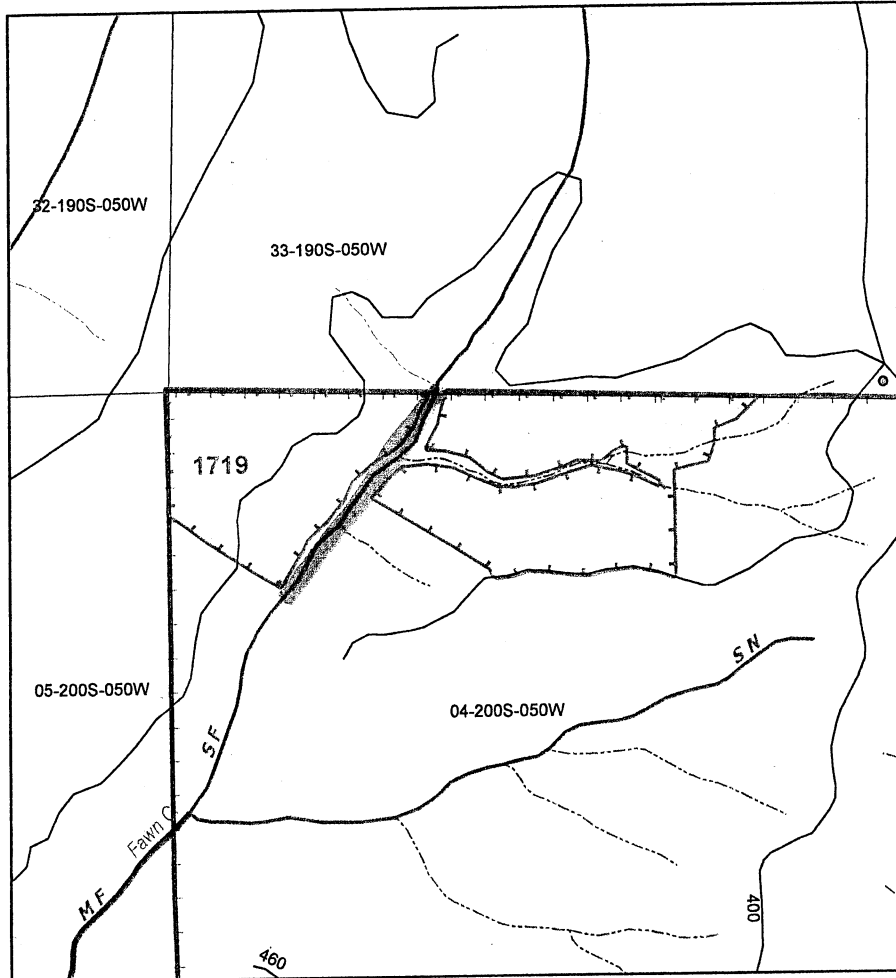
Weyerhaeuser Company
South Valley Western Timberlands
P.O. Box 1819, Eugene, OR 97440
(541) 744-4600 (541) 746-2511 [24 hrs.]

Area/Road No. SIUSLAW 470

Aerial Herbicide Application Report

District: South Valley

Season FALL 2011



Sec(s)	4		
Twp(s)	20S		
Rge(s)	5W		

Elevation: 1120 Scale 1" = 1,000

Unit(s)	Date(s)	Time of Day (Begin/End)
1719		/
		/
		/

Type of Equipment: HELICOPTER

Application Method: BROADCAST

Contractor/Co.:

Full name of applicator/certification #:

FAA No.:

Boom Type:

Nozzle Size:

Pressure:

Date	Time	Temp °F/°C	Wind Dir/Spd	RH%

Reforestation Unit #:

Chemical Supplier: X Helena Wilbur-Ellis

Containers rinsed at least 3x & recycled

Comments:

Date:

By:

Note: This record shall be kept for 3 years in accordance with ORS 634.146.

		Chemical/Ac (Trade Name)		Surfactant-Carrier/Ac						
Unit	Acres	Chemical				Water G/Acre	Total G/Acre	Site Prep	Release	Target Species
1719	49							X		Rum, V. Maple, S. Oak Hazel Fern etc
Actual										

Written plan required? Yes ☒ No ☐

Resource to be protected: Fawn C SF

Submitted to: Vereta OOI Date 7/22/11

Contractor Signed: _____ Date _____

State Approved Date: _____

Accord Conc., #62719-324
Arsenal AC, #241-299
Chopper, #241-296
Conifer-90, #34704-689
Escort, #352-439
Other: _____

Garlon 4, #464-554
Oust XP, #352-601
Transline, #62719-259
Velpar DF, # 352-581
Other: _____
Other: _____

Additional Requirements

- ☐ Neighbor Notification: _____
- ☐ Wetland Protection: _____
- ☐ Open Water/Rainfall: _____
- ☐ T/E Protection: _____
- ☐ Other: _____

Date State Notification Submitted: 7/22/11

Notes: 15-day waiting period cannot be waived for aerial spray.

Full name of all applicators and trainees applying pesticide must be recorded. All information must be recorded within 30 days following the pesticide application.



South Valley Timberlands
P.O. Box 1819
Eugene, OR 97440-1819
541-744-4600 (phone)
541-744-4688 (fax)

171
Siuslaw
470

WRITTEN PLAN OF OPERATION FOR AERIAL HERBICIDE APPLICATION

Weyerhaeuser Company is planning aerial broadcast spray applications targeting broadleaf and/or herbaceous vegetation near protected resources. This letter is our submission of a written plan of operation for activities within 100 feet of protected resources. The attached plat shows the unit boundaries and resources to be protected. Chemical will not be mixed, handled or staged with 100 feet of protected resources.

No herbicide will be directly applied within 60 feet of the high water mark of any protected resource defined as F or D stream, lakes, significant wetlands and other areas of standing open water greater than one-quarter acre at the time of application. No treatment of timbered buffers left during harvest within 100 feet of protected resources will be done. All application will be done in compliance with the Oregon Forest Practices Rules and label instructions. The helicopter pilot will have a current map and/or aerial photo showing locations of the unit boundaries and resources requiring protection. Application of herbicide within the 100 ft adjacent to the protected resources will be flown parallel to the stream.

Unit # Siuslaw 470 # 1719
Legal Description: 205-GW-04
Stream & Classification SF- Fawn Creek

Sincerely,

Date Submitted: 7/22/11

Willie Bronson

Willie Bronson, Forester
South Valley Area

Operator

Date

Forest Practices Forester

Date

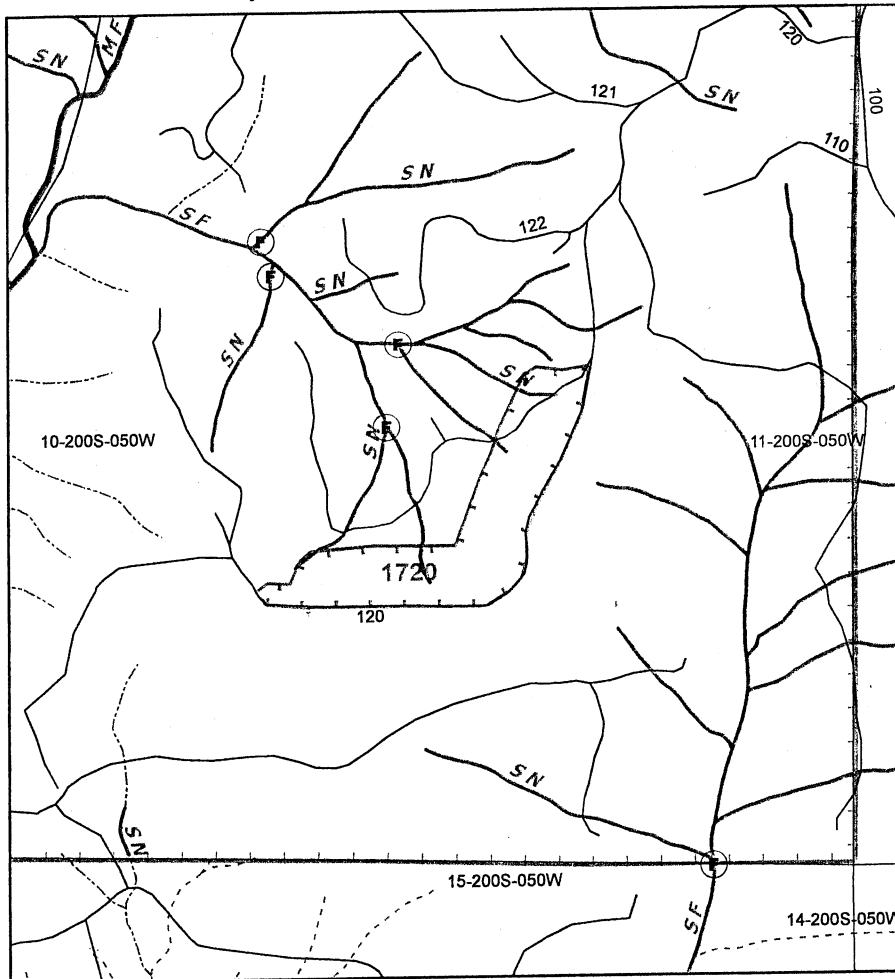
Weyerhaeuser Company
South Valley Western Timberlands
P.O. Box 1819, Eugene, OR 97440
(541) 744-4600 (541) 746-2511 [24 hrs.]

Area/Road No. DOUGLAS CR. STRIP

Aerial Herbicide Application Report

District: South Valley

Season FALL 2011



Sec(s)	10		
Twp(s)	20S		
Rge(s)	5W		

Elevation: 1000 Scale 1" = 1,000

Unit(s)	Date(s)	Time of Day (Begin/End)
1720		/
		/
		/

Type of Equipment: HELICOPTER

Application Method: BROADCAST

Contractor/Co.: _____

Full name of applicator/certification #: _____

FAA No.: _____

Boom Type: _____

Nozzle Size: _____

Pressure: _____

Date	Time	Temp °F/°F	Wind Dir/Spd	RH%

Reforestation Unit #: _____

Chemical Supplier: X Helena Wilbur-Ellis

Containers rinsed at least 3x & recycled

Comments: _____

Date _____ By _____

Note: This record shall be kept for 3 years in accordance with ORS 634.146.

		Chemical/Ac (Trade Name)	Surfactant-Carrier/Ac				Water G/Acre	Total G/Acre	Site Prep	Release	Target Species
Unit	Acres	Chemical									
1720	16								X		Solid V. Maple Fern etc
Actual											

Written plan required? Yes ☐ No ☒

Resource to be protected: _____

Submitted to: _____ Date _____

Contractor Signed: _____ Date _____

State Approved Date: _____

Accord Conc., #62719-324
Arsenal AC, #241-299
Chopper, #241-296
Conifer-90, #34704-689
Escort, #352-439
Other: _____

Garlon 4, #464-554
Oust XP, #352-601
Transline, #62719-259
Velpar DF, # 352-581
Other: _____
Other: _____

Additional Requirements

☐ Neighbor Notification: _____

☐ Wetland Protection: _____

☐ Open Water/Rainfall: _____

☐ T/E Protection: _____

☐ Other: _____

Date State Notification Submitted: 7/22/11

Notes: 15-day waiting period cannot be waived for aerial spray.
Full name of all applicators and trainees applying pesticide must be recorded. All information must be recorded within 30 days following the pesticide application.

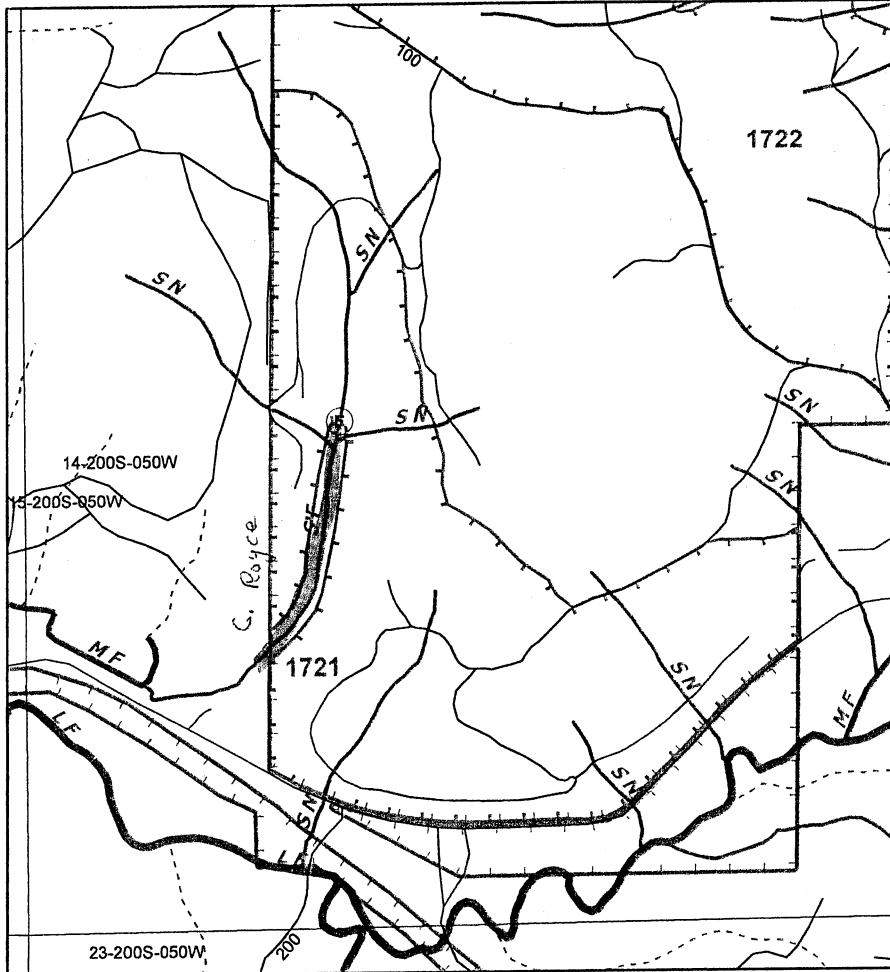
Weyerhaeuser Company
South Valley Western Timberlands
P.O. Box 1819, Eugene, OR 97440
(541) 744-4600 (541) 746-2511 [24 hrs.]

Area/Road No. SIUSLAW 100

Aerial Herbicide Application Report

District: South Valley

Season FALL 2011



Sec(s)	14		
Twp(s)	20S		
Rge(s)	5W		

Elevation: 1000 Scale 1" = 1,000

Unit(s)	Date(s)	Time of Day (Begin/End)
1721		/
		/
		/

Type of Equipment: HELICOPTER

Application Method: BROADCAST

Contractor/Co.:

Full name of applicator/certification #:

FAA No.:

Boom Type:

Nozzle Size:

Pressure:

Date	Time	Temp °F/°F	Wind Dir/Spd	RH%

Reforestation Unit #:

Chemical Supplier: Y Helena Wilbur-Ellis

Containers rinsed at least 3x & recycled

Comments:

Date _____ By _____

Note: This record shall be kept for 3 years in accordance with ORS 634.146.

		Chemical/Ac (Trade Name)		Surfactant-Carrier/Ac							
Unit	Acres	Chemical				Water G/Acre	Total G/Acre	Site Prep	Release	Target Species	
1721	113							X		R.M., Salsal, D. Mop, Ferns, B. Boms, etc.	
Actual											

Written plan required? Yes ☒ No ☐

Resource to be protected: SF Stream

Submitted to: Vendia DDF Date 7/22/11

Contractor Signed: _____ Date _____

State Approved Date: _____

Accord Conc., #62719-324
Arsenal AC, #241-299
Chopper, #241-296
Conifer-90, #34704-689
Escort, #352-439
Other: _____

Garlon 4, #464-554
Oust XP, #352-601
Transline, #62719-259
Velpar DF, # 352-581
Other: _____
Other: _____

Additional Requirements

- ☐ Neighbor Notification: _____
- ☐ Wetland Protection: _____
- ☐ Open Water/Rainfall: _____
- ☐ T/E Protection: _____
- ☐ Other: _____

Date State Notification Submitted: 7/22/11

Notes: 15-day waiting period cannot be waived for aerial spray.

Full name of all applicators and trainees applying pesticide must be recorded. All information must be recorded within 30 days following the pesticide application.



South Valley Timberlands
P.O. Box 1819
Eugene, OR 97440-1819
541-744-4600 (phone)
541-744-4688 (fax)

9
1721
Siustaw 100

WRITTEN PLAN OF OPERATION FOR AERIAL HERBICIDE APPLICATION

Weyerhaeuser Company is planning aerial broadcast spray applications targeting broadleaf and/or herbaceous vegetation near protected resources. This letter is our submission of a written plan of operation for activities within 100 feet of protected resources. The attached plat shows the unit boundaries and resources to be protected. Chemical will not be mixed, handled or staged with 100 feet of protected resources.

No herbicide will be directly applied within 60 feet of the high water mark of any protected resource defined as F or D stream, lakes, significant wetlands and other areas of standing open water greater than one-quarter acre at the time of application. No treatment of timbered buffers left during harvest within 100 feet of protected resources will be done. All application will be done in compliance with the Oregon Forest Practices Rules and label instructions. The helicopter pilot will have a current map and/or aerial photo showing locations of the unit boundaries and resources requiring protection. Application of herbicide within the 100 ft adjacent to the protected resources will be flown parallel to the stream.

Unit # Siustaw 100 #1721

Legal Description: 205-5W-14

Stream & Classification SF

Sincerely,

Date Submitted: 7/22/11

Willie Bronson

Willie Bronson, Forester
South Valley Area

Operator

Date

Forest Practices Forester

Date

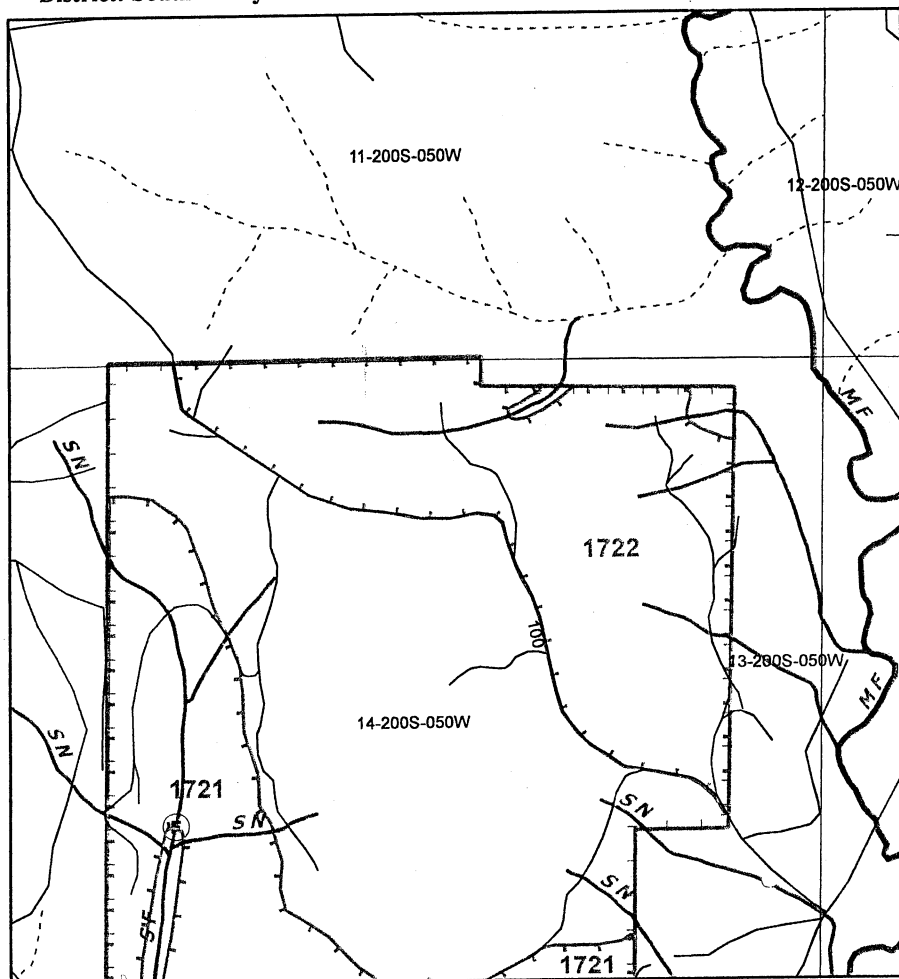
Weyerhaeuser Company
South Valley Western Timberlands
P.O. Box 1819, Eugene, OR 97440
(541) 744-4600 (541) 746-2511 [24 hrs.]

Area/Road No. LORANE VIEW

Aerial Herbicide Application Report

District: South Valley

Season FALL 2011



Sec(s)	14		
Twp(s)	20S		
Rge(s)	5W		

Elevation: 1000 Scale 1" = 1,000

Unit(s)	Date(s)	Time of Day (Begin/End)
1722		/
		/
		/

Type of Equipment: HELICOPTER
Application Method: BROADCAST
Contractor/Co.:
Full name of applicator/certification #:

FAA No.:
Boom Type:
Nozzle Size:
Pressure:

Date	Time	Temp °F/°F	Wind Dir/Spd	RH%

Reforestation Unit #:
Chemical Supplier: X Helena Wilbur-Ellis
Containers rinsed at least 3x & recycled
Comments:

Date _____ By _____

Note: This record shall be kept for 3 years in accordance with ORS 634.146.

		Chemical/Ac (Trade Name)		Surfactant-Carrier/Ac						
Unit	Acres	Chemical				Water G/Acre	Total G/Acre	Site Prep	Release	Target Species
1722	75							X		U. M. g. S. brown Sals, Fern etc
Actual										

Written plan required? Yes ☐ No ☒

Resource to be protected: _____

Submitted to: _____ Date _____

Contractor Signed: _____ Date _____

State Approved Date: _____

Accord Conc., #62719-324
Arsenal AC, #241-299
Chopper, #241-296
Conifer-90, #34704-689
Escort, #352-439
Other: _____

Garlon 4, #464-554
Oust XP, #352-601
Transline, #62719-259
Velpar DF, # 352-581
Other: _____
Other: _____

Additional Requirements

- ☐ Neighbor Notification: _____
☐ Wetland Protection: _____
☐ Open Water/Rainfall: _____
☐ T/E Protection: _____
☐ Other: _____

Date State Notification Submitted: 7/22/11

Notes: 15-day waiting period cannot be waived for aerial spray.
Full name of all applicators and trainees applying pesticide must be recorded. All information must be recorded within 30 days following the pesticide application.

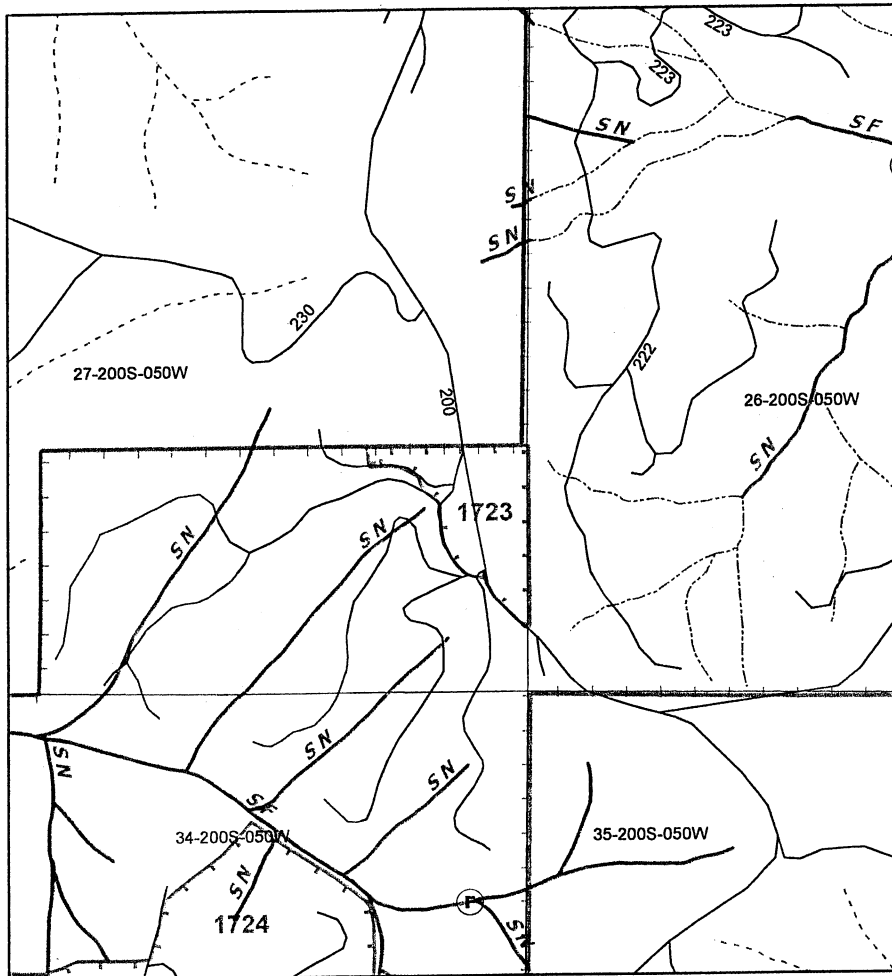
Weyerhaeuser Company
South Valley Western Timberlands
P.O. Box 1819, Eugene, OR 97440
(541) 744-4600 (541) 746-2511 [24 hrs.]

Area/Road No. CARPENTER SHOVEL

Aerial Herbicide Application Report

District: South Valley

Season FALL 2011



Sec(s)	27		
Twp(s)	20S		
Rge(s)	5W		

Elevation: 1200 Scale 1" = 1,000

Unit(s)	Date(s)	Time of Day (Begin/End)
1723		/
		/
		/

Type of Equipment: HELICOPTER

Application Method: BROADCAST

Contractor/Co.:

Full name of applicator/certification #:

FAA No.:

Boom Type:

Nozzle Size:

Pressure:

Date	Time	Temp °F/°C	Wind Dir/Spd	RH%

Reforestation Unit #:

Chemical Supplier: ☒ Helena ☐ Wilbur-Ellis

Containers rinsed at least 3x & recycled

Comments:

Date _____ By _____

Note: This record shall be kept for 3 years in accordance with ORS 634.146.

		Chemical/Ac (Trade Name)		Surfactant-Carrier/Ac				Note: This record shall be kept for 3 years in accordance with ORS 63			
Unit	Acres	Chemical					Water G/Acre	Total G/Acre	Site Prep	Release	Target Species
1723	9								X		V. Maple, Salal Hazel Etc
Actual											

Written plan required? Yes ☐ No ☒

Resource to be protected: _____

Submitted to: _____ Date _____

Contractor Signed: _____ Date _____

State Approved Date: _____

Accord Conc., #62719-324
Arsenal AC, #241-299
Chopper, #241-296
Conifer-90, #34704-689
Escort, #352-439
Other: _____

Garlon 4, #464-554
Oust XP, #352-601
Transline, #62719-259
Velpar DF, # 352-581
Other: _____
Other: _____

Additional Requirements

- ☐ Neighbor Notification: _____
- ☐ Wetland Protection: _____
- ☐ Open Water/Rainfall: _____
- ☐ T/E Protection: _____
- ☐ Other: _____

Date State Notification Submitted: 7/27/11

Notes: 15-day waiting period cannot be waived for aerial spray.

Full name of all applicators and trainees applying pesticide must be recorded. All information must be recorded within 30 days following the pesticide application.

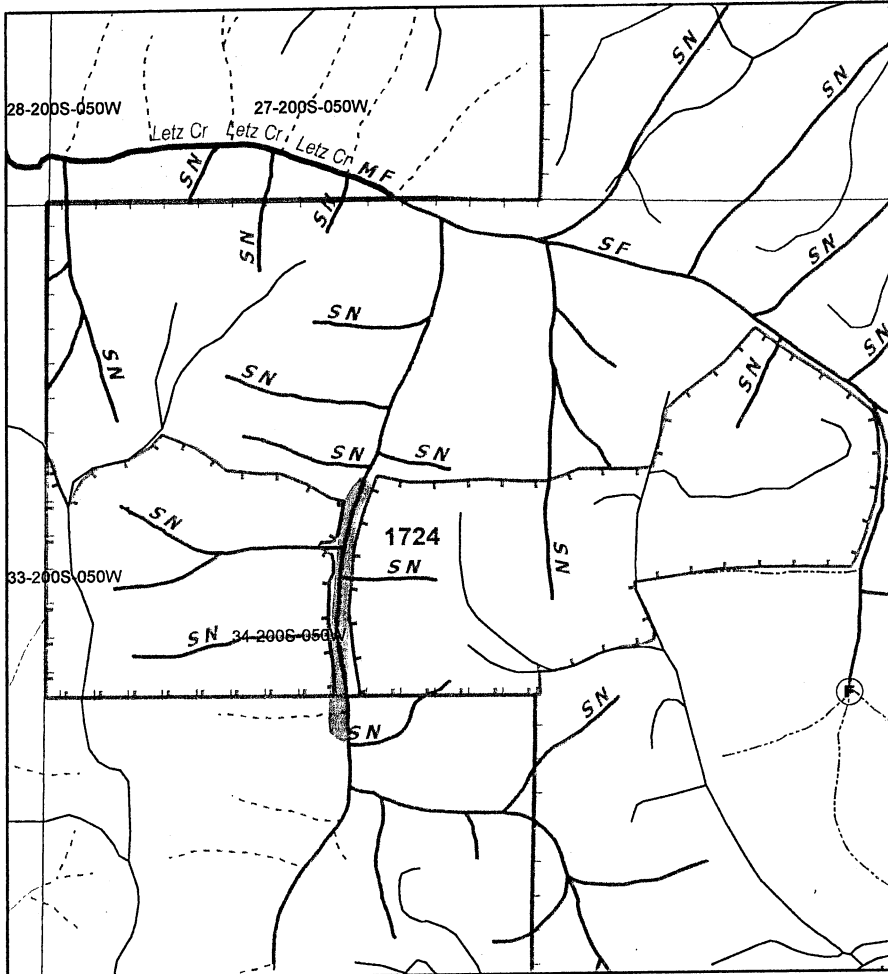
Weyerhaeuser Company
South Valley Western Timberlands
P.O. Box 1819, Eugene, OR 97440
(541) 744-4600 (541) 746-2511 [24 hrs.]

Area/Road No. CARPENTER ANTS

Aerial Herbicide Application Report

District: South Valley

Season FALL 2011



Sec(s)	34		
Twp(s)	20S		
Rge(s)	5W		

Elevation: 1200 Scale 1" = 1,000

Unit(s)	Date(s)	Time of Day (Begin/End)
1724		/
		/
		/

Type of Equipment: HELICOPTER

Application Method: BROADCAST

Contractor/Co.:

Full name of applicator/certification #:

FAA No.:

Boom Type:

Nozzle Size:

Pressure:

Date	Time	Temp °F/°F	Wind Dir/Spd	RH%

Reforestation Unit #:

Chemical Supplier: Helena Wilbur-Ellis

Containers rinsed at least 3x & recycled

Comments:

Date

By

Note: This record shall be kept for 3 years in accordance with ORS 634.146.

		Chemical/Ac (Trade Name)	Surfactant-Carrier/Ac				Water G/Acre	Total G/Acre	Site Prep	Release	Target Species
Unit	Acres	Chemical									
1724	108								X		V. mangle Blm Fawn Hound etc.
Actual											

Written plan required? Yes ☒ No ☐

Resource to be protected: SF Stream

Submitted to: Helena ORIF Date 7/22/11

Contractor Signed: _____ Date _____

State Approved Date: _____

Accord Conc., #62719-324
Arsenal AC, #241-299
Chopper, #241-296
Conifer-90, #34704-689
Escort, #352-439
Other: _____

Garlon 4, #464-554
Oust XP, #352-601
Transline, #62719-259
Velpar DF, # 352-581
Other: _____
Other: _____

Additional Requirements

- ☐ Neighbor Notification: _____
- ☐ Wetland Protection: _____
- ☐ Open Water/Rainfall: _____
- ☐ T/E Protection: _____
- ☐ Other: _____

Date State Notification Submitted: 7/22/11

Notes: 15-day waiting period cannot be waived for aerial spray.

Full name of all applicators and trainees applying pesticide must be recorded. All information must be recorded within 30 days following the pesticide application.



South Valley Timberlands
P.O. Box 1819
Eugene, OR 97440-1819
541-744-4600 (phone)
541-744-4688 (fax)

(12)
1724
Carpenter Ants

WRITTEN PLAN OF OPERATION FOR AERIAL HERBICIDE APPLICATION

Weyerhaeuser Company is planning aerial broadcast spray applications targeting broadleaf and/or herbaceous vegetation near protected resources. This letter is our submission of a written plan of operation for activities within 100 feet of protected resources. The attached plat shows the unit boundaries and resources to be protected. Chemical will not be mixed, handled or staged with 100 feet of protected resources.

No herbicide will be directly applied within 60 feet of the high water mark of any protected resource defined as F or D stream, lakes, significant wetlands and other areas of standing open water greater than one-quarter acre at the time of application. No treatment of timbered buffers left during harvest within 100 feet of protected resources will be done. All application will be done in compliance with the Oregon Forest Practices Rules and label instructions. The helicopter pilot will have a current map and/or aerial photo showing locations of the unit boundaries and resources requiring protection. Application of herbicide within the 100 ft adjacent to the protected resources will be flown parallel to the stream.

Unit # Carpenter Ants # 1724
Legal Description: 205-5W-34
Stream & Classification 5F

Sincerely,

Date Submitted: 7/22/11

Willie Bronson

Willie Bronson, Forester
South Valley Area

Operator

Date

Forest Practices Forester

Date

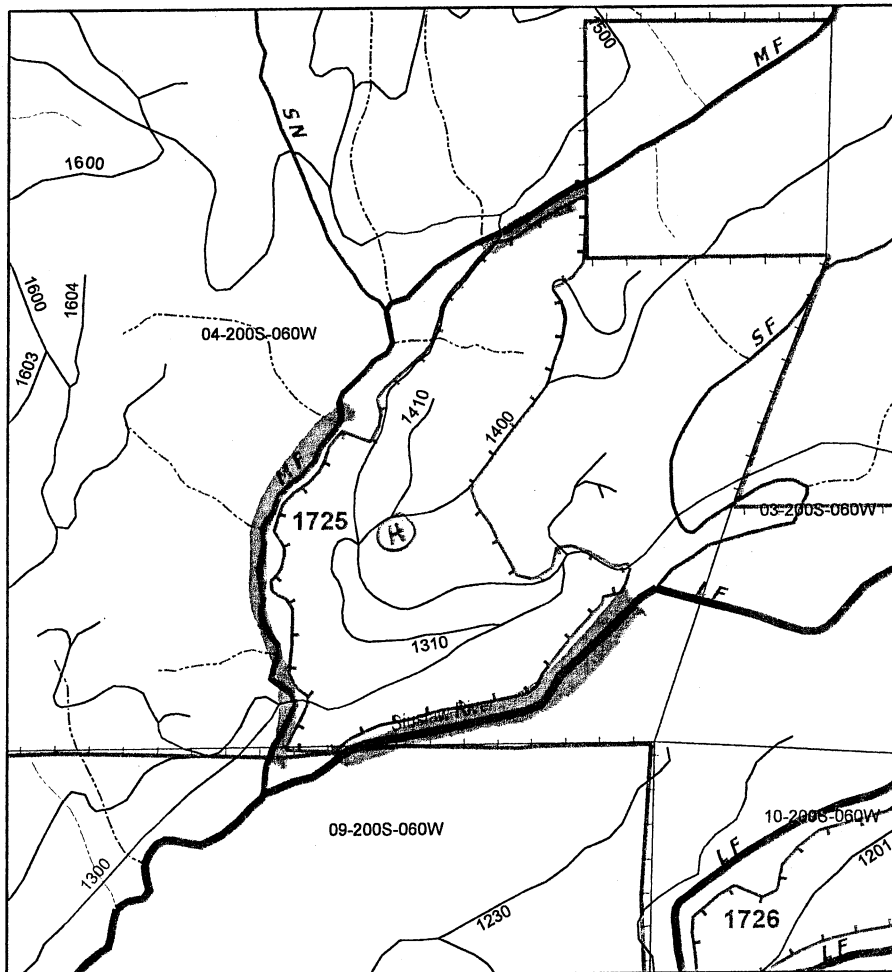
Weyerhaeuser Company
South Valley Western Timberlands
P.O. Box 1819, Eugene, OR 97440
(541) 744-4600 (541) 746-2511 [24 hrs.]

Area/Road No. SIUSLAW 1400

Aerial Herbicide Application Report

District: South Valley

Season FALL 2011



Sec(s)	4		
Twp(s)	20S		
Rge(s)	60W		

Elevation: 800 Scale 1" = 1,000

Unit(s)	Date(s)	Time of Day (Begin/End)
1725		/
		/
		/

Type of Equipment: HELICOPTER
Application Method: BROADCAST
Contractor/Co.: _____
Full name of applicator/certification #: _____

FAA No.: _____
Boom Type: _____
Nozzle Size: _____
Pressure: _____

Date	Time	Temp °F/°C	Wind Dir/Spd	RH%

Reforestation Unit #: _____
Chemical Supplier: X Helena Wilbur-Ellis
Containers rinsed at least 3x & recycled
Comments: _____

Date _____ By _____

Note: This record shall be kept for 3 years in accordance with ORS 634.146.

		Chemical/Ac (Trade Name)		Surfactant-Carrier/Ac						
Unit	Acres	Chemical				Water G/Acre	Total G/Acre	Site Prep	Release	Target Species
1725	55							X		Various Forest, BLW etc
Actual										

Written plan required? Yes ☒ No ☐

Resource to be protected: LF-Siuslaw River MF-Eville Co.
Submitted to: Veneta ODF Date 7/22/11
Contractor Signed: _____ Date _____
State Approved Date: _____

Accord Conc., #62719-324
Arsenal AC, #241-299
Chopper, #241-296
Conifer-90, #34704-689
Escort, #352-439
Other: _____

Garlon 4, #464-554
Oust XP, #352-601
Transline, #62719-259
Velpar DF, # 352-581
Other: _____
Other: _____

Additional Requirements

- ☐ Neighbor Notification: _____
- ☐ Wetland Protection: _____
- ☐ Open Water/Rainfall: _____
- ☐ T/E Protection: _____
- ☐ Other: _____

Date State Notification Submitted: 7/22/11
Notes: 15-day waiting period cannot be waived for aerial spray.
Full name of all applicators and trainees applying pesticide must be recorded. All information must be recorded within 30 days following the pesticide application.



13
1725

South Valley Timberlands
P.O. Box 1819
Eugene, OR 97440-1819
541-744-4600 (phone)
541-744-4688 (fax)

WRITTEN PLAN OF OPERATION FOR AERIAL HERBICIDE APPLICATION

Weyerhaeuser Company is planning aerial broadcast spray applications targeting broadleaf and/or herbaceous vegetation near protected resources. This letter is our submission of a written plan of operation for activities within 100 feet of protected resources. The attached plat shows the unit boundaries and resources to be protected. Chemical will not be mixed, handled or staged with 100 feet of protected resources.

No herbicide will be directly applied within 60 feet of the high water mark of any protected resource defined as F or D stream, lakes, significant wetlands and other areas of standing open water greater than one-quarter acre at the time of application. No treatment of timbered buffers left during harvest within 100 feet of protected resources will be done. All application will be done in compliance with the Oregon Forest Practices Rules and label instructions. The helicopter pilot will have a current map and/or aerial photo showing locations of the unit boundaries and resources requiring protection. Application of herbicide within the 100 ft adjacent to the protected resources will be flown parallel to the stream.

Unit # Siuslaw 1400 # 1725
Legal Description: 205-6W-04
Stream & Classification LF - Siuslaw River
MF - Bottle C.

Sincerely,

Date Submitted: 7/22/11

Willie Bronson

Willie Bronson, Forester
South Valley Area

Operator

Date

Forest Practices Forester

Date

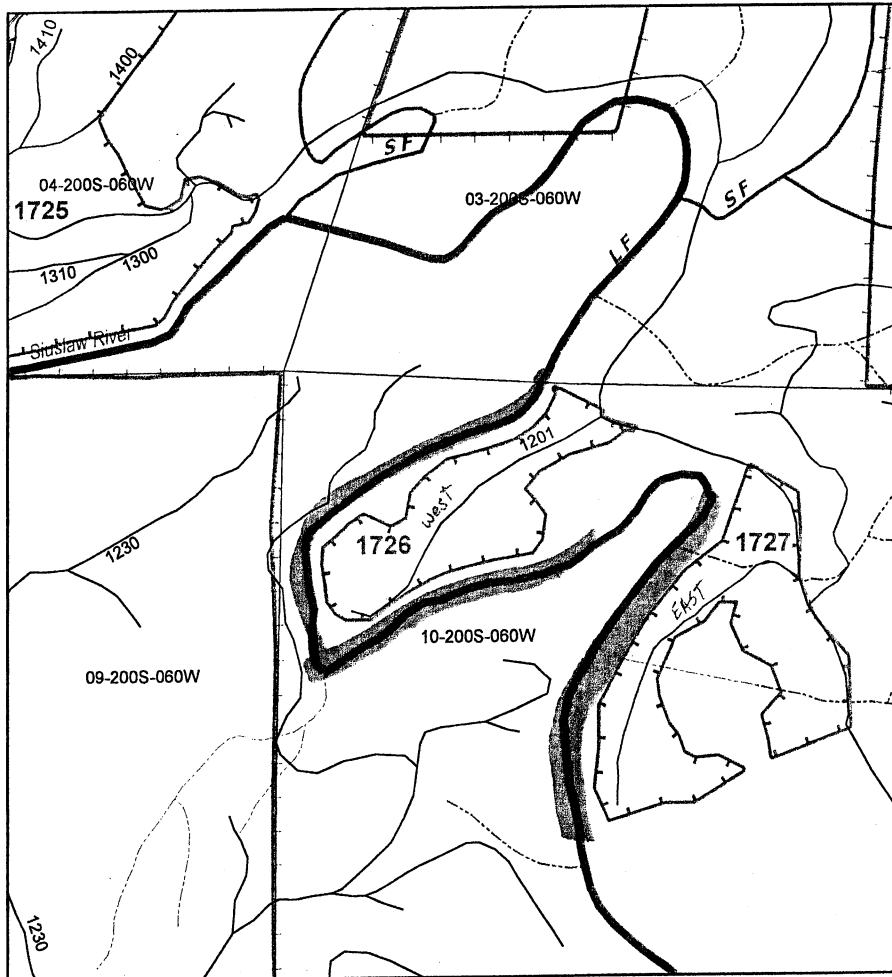
Weyerhaeuser Company
South Valley Western Timberlands
P.O. Box 1819, Eugene, OR 97440
(541) 744-4600 (541) 746-2511 [24 hrs.]

Aerial Herbicide Application Report

Area/Road No. SIUSLAW RIVER
WEST

District: South Valley

Season FALL 2011



Sec(s)	10		
Twp(s)	20S		
Rge(s)	6W		

Elevation: 520 Scale 1" = 1,000

Unit(s)	Date(s)	Time of Day (Begin/End)
1726		/
		/
		/

Type of Equipment: HELICOPTER
Application Method: BROADCAST
Contractor/Co.: _____
Full name of applicator/certification #: _____

FAA No.: _____
Boom Type: _____
Nozzle Size: _____
Pressure: _____

Date	Time	Temp °F/°F	Wind Dir/Spd	RH%

Reforestation Unit #: _____
Chemical Supplier: X Helena Wilbur-Ellis
Containers rinsed at least 3x & recycled
Comments: _____

Date _____ By _____

Note: This record shall be kept for 3 years in accordance with ORS 634.146.

		Chemical/Ac (Trade Name)		Surfactant-Carrier/Ac						
Unit	Acres	Chemical				Water G/Acre	Total G/Acre	Site Prep	Release	Target Species
1726	10							X		Unmanned Aerial System Etc.
Actual										

Written plan required? Yes ☒ No ☐

Resource to be protected: LF-Siuslaw River

Submitted to: Vereta ODF Date 7/22/11

Contractor Signed: _____ Date _____

State Approved Date: _____

Accord Conc., #62719-324
Arsenal AC, #241-299
Chopper, #241-296
Conifer-90, #34704-689
Escort, #352-439
Other: _____

Garlon 4, #464-554
Oust XP, #352-601
Transline, #62719-259
Velpar DF, #352-581
Other: _____
Other: _____

Additional Requirements

- ☐ Neighbor Notification: _____
- ☐ Wetland Protection: _____
- ☐ Open Water/Rainfall: _____
- ☐ T/E Protection: _____
- ☐ Other: _____

Date State Notification Submitted: 7/22/11

Notes: 15-day waiting period cannot be waived for aerial spray.
Full name of all applicators and trainees applying pesticide must be recorded. All information must be recorded within 30 days following the pesticide application.



South Valley Timberlands
P.O. Box 1819
Eugene, OR 97440-1819
541-744-4600 (phone)
541-744-4688 (fax)

1726
Siuslaw R. W

WRITTEN PLAN OF OPERATION FOR AERIAL HERBICIDE APPLICATION

Weyerhaeuser Company is planning aerial broadcast spray applications targeting broadleaf and/or herbaceous vegetation near protected resources. This letter is our submission of a written plan of operation for activities within 100 feet of protected resources. The attached plat shows the unit boundaries and resources to be protected. Chemical will not be mixed, handled or staged with 100 feet of protected resources.

No herbicide will be directly applied within 60 feet of the high water mark of any protected resource defined as F or D stream, lakes, significant wetlands and other areas of standing open water greater than one-quarter acre at the time of application. No treatment of timbered buffers left during harvest within 100 feet of protected resources will be done. All application will be done in compliance with the Oregon Forest Practices Rules and label instructions. The helicopter pilot will have a current map and/or aerial photo showing locations of the unit boundaries and resources requiring protection. Application of herbicide within the 100 ft adjacent to the protected resources will be flown parallel to the stream.

Unit # Siuslaw River West #1726
Legal Description: 205-6W-10
Stream & Classification Siuslaw River - LF

Sincerely,

Date Submitted: 7/22/11

Willie Bronson

Willie Bronson, Forester
South Valley Area

Operator

Date

Forest Practices Forester

Date

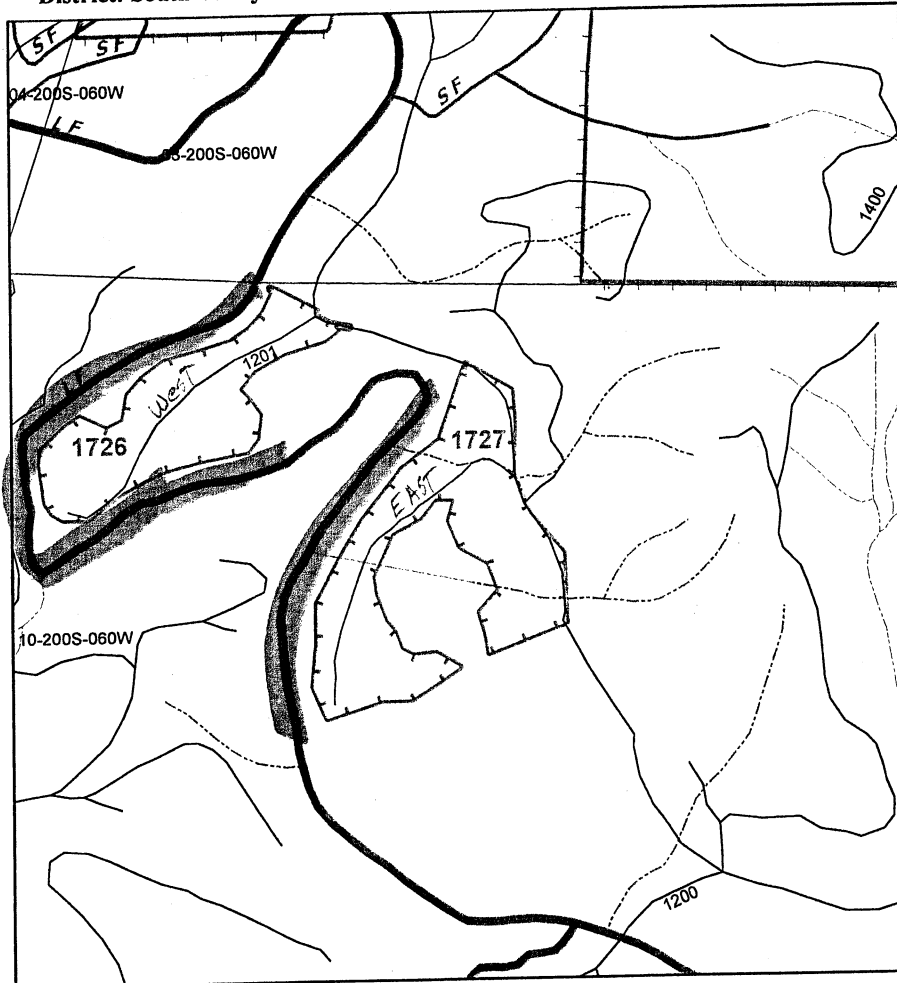
Weyerhaeuser Company
South Valley Western Timberlands
P.O. Box 1819, Eugene, OR 97440
(541) 744-4600 (541) 746-2511 [24 hrs.]

Aerial Herbicide Application Report

Area/Road No. SIUSLAW RIVER
EAST

District: South Valley

Season FALL 2011



Sec(s)	10		
Twp(s)	205		
Rge(s)	6W		

Elevation: 720 Scale 1" = 1,000

Unit(s)	Date(s)	Time of Day (Begin/End)
1727		/
		/
		/

Type of Equipment: HELICOPTER

Application Method: BROADCAST

Contractor/Co.:

Full name of applicator/certification #:

FAA No.:

Boom Type:

Nozzle Size:

Pressure:

Date	Time	Temp °F/°F	Wind Dir/Spd	RH%

Reforestation Unit #:

Chemical Supplier: ☒ Helena ☐ Wilbur-Ellis

Containers rinsed at least 3x & recycled

Comments:

Date: By:

Note: This record shall be kept for 3 years in accordance with ORS 634.146.

Note: This record shall be kept for 3 years in accordance with ORS 634

		Chemical/Ac (Trade Name)					Surfactant-Carrier/Ac				
Unit	Acres	Chemical					Water G/Acre	Total G/Acre	Site Prep	Release	Target Species
1727	22								X		V. Myrtle, Salal Fern etc
Actual											

Written plan required? Yes ☒ No ☐

Resource to be protected: Siuselaw River LF

Submitted to: Veneta ODK Date 7/22/11

Contractor Signed: Date

State Approved Date:

Accord Conc., #62719-324

Arsenal AC, #241-299

Chopper, #241-296

Conifer-90, #34704-689

Escort, #352-439

Other:

Garlon 4, #464-554

Oust XP, #352-601

Transline, #62719-259

Velpar DF, # 352-581

Other:

Other:

Additional Requirements

☐ Neighbor Notification:

☐ Wetland Protection:

☐ Open Water/Rainfall:

☐ T/E Protection:

☐ Other:

Date State Notification Submitted: 7/22/11

Notes: 15-day waiting period cannot be waived for aerial spray.

Full name of all applicators and trainees applying pesticide must be recorded. All information must be recorded within 30 days following the pesticide application.



South Valley Timberlands
P.O. Box 1819
Eugene, OR 97440-1819
541-744-4600 (phone)
541-744-4688 (fax)

15
1727
Siuslaw River
EAST

WRITTEN PLAN OF OPERATION FOR AERIAL HERBICIDE APPLICATION

Weyerhaeuser Company is planning aerial broadcast spray applications targeting broadleaf and/or herbaceous vegetation near protected resources. This letter is our submission of a written plan of operation for activities within 100 feet of protected resources. The attached plat shows the unit boundaries and resources to be protected. Chemical will not be mixed, handled or staged with 100 feet of protected resources.

No herbicide will be directly applied within 60 feet of the high water mark of any protected resource defined as F or D stream, lakes, significant wetlands and other areas of standing open water greater than one-quarter acre at the time of application. No treatment of timbered buffers left during harvest within 100 feet of protected resources will be done. All application will be done in compliance with the Oregon Forest Practices Rules and label instructions. The helicopter pilot will have a current map and/or aerial photo showing locations of the unit boundaries and resources requiring protection. Application of herbicide within the 100 ft adjacent to the protected resources will be flown parallel to the stream.

Unit # Siuslaw River EAST # 1727
Legal Description: 205-6w-10
Stream & Classification LF-Siuslaw River

Sincerely,

Date Submitted: 7/22/11

Willie Bronson

Willie Bronson, Forester
South Valley Area

Operator

Date

Forest Practices Forester

Date

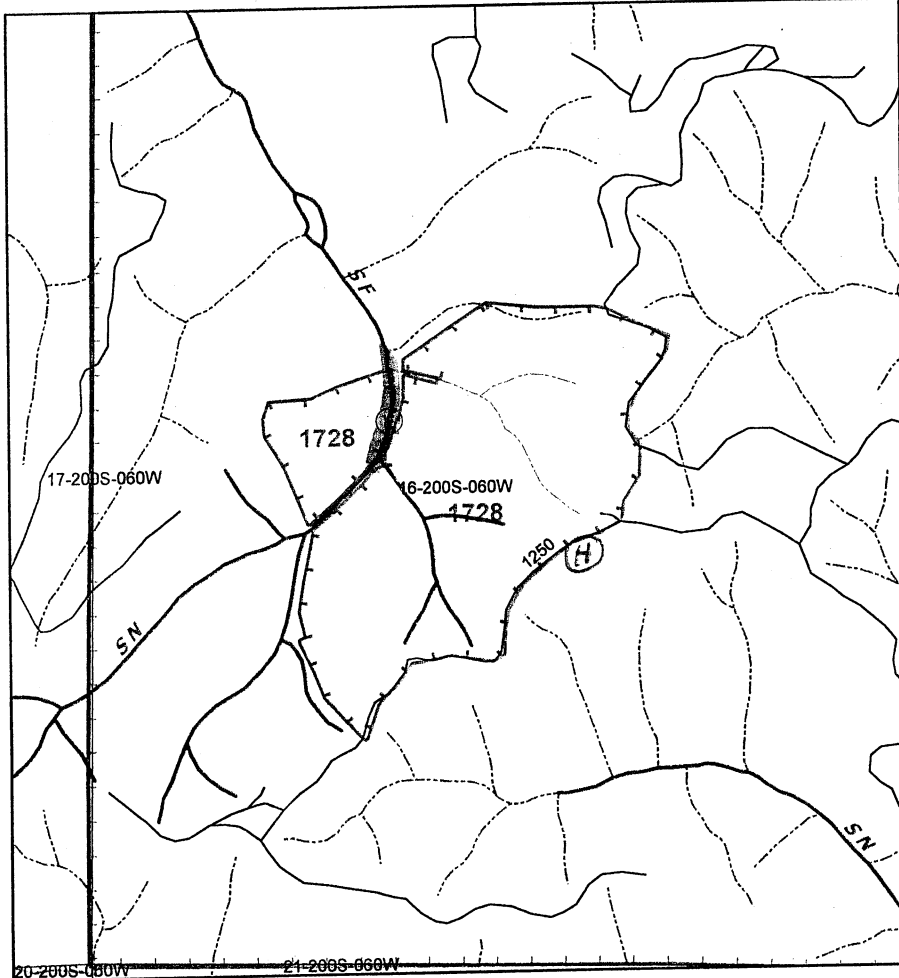
Weyerhaeuser Company
South Valley Western Timberlands
P.O. Box 1819, Eugene, OR 97440
(541) 744-4600 (541) 746-2511 [24 hrs.]

Area/Road No. SIUSLAW 1250

Aerial Herbicide Application Report

District: South Valley

Season FALL 2011



Sec(s)	16		
Twp(s)	20S		
Rge(s)	60W		

Elevation: 1200 Scale 1" = 1,000

Unit(s)	Date(s)	Time of Day (Begin/End)
1728		/
		/
		/

Type of Equipment: HELICOPTER
Application Method: BROADCAST
Contractor/Co.:
Full name of applicator/certification #:

FAA No.:
Boom Type:
Nozzle Size:
Pressure:

Date	Time	Temp °F/°F	Wind Dir/Spd	RH%

Reforestation Unit #:
Chemical Supplier: X Helena Wilbur-Ellis
Containers rinsed at least 3x & recycled
Comments:

Date By

Note: This record shall be kept for 3 years in accordance with ORS 634.146.

		Chemical/Ac (Trade Name)		Surfactant-Carrier/Ac		Water G/Acre	Total G/Acre	Site Prep	Release	Target Species
Unit	Acres	Chemical								
1728	64							X		BLM, Solid, v. Maple Fern etc
Actual										

Written plan required? Yes ☒ No ☐

Resource to be protected: SF

Submitted to: Veneta ODI Date 7/22/11

Contractor Signed: Date

State Approved Date:

Accord Conc., #62719-324
Arsenal AC, #241-299
Chopper, #241-296
Conifer-90, #34704-689
Escort, #352-439
Other:

Garlon 4, #464-554
Oust XP, #352-601
Transline, #62719-259
Velpar DF, # 352-581
Other:
Other:

Additional Requirements

- ☐ Neighbor Notification:
☐ Wetland Protection:
☐ Open Water/Rainfall:
☐ T/E Protection:
☐ Other:

Date State Notification Submitted: 7/22/11

Notes: 15-day waiting period cannot be waived for aerial spray.
Full name of all applicators and trainees applying pesticide must be recorded. All information must be recorded within 30 days following the pesticide application.



South Valley Timberlands
P.O. Box 1819
Eugene, OR 97440-1819
541-744-4600 (phone)
541-744-4688 (fax)

16 1728
Siuslaw 1250

WRITTEN PLAN OF OPERATION FOR AERIAL HERBICIDE APPLICATION

Weyerhaeuser Company is planning aerial broadcast spray applications targeting broadleaf and/or herbaceous vegetation near protected resources. This letter is our submission of a written plan of operation for activities within 100 feet of protected resources. The attached plat shows the unit boundaries and resources to be protected. Chemical will not be mixed, handled or staged with 100 feet of protected resources.

No herbicide will be directly applied within 60 feet of the high water mark of any protected resource defined as F or D stream, lakes, significant wetlands and other areas of standing open water greater than one-quarter acre at the time of application. No treatment of timbered buffers left during harvest within 100 feet of protected resources will be done. All application will be done in compliance with the Oregon Forest Practices Rules and label instructions. The helicopter pilot will have a current map and/or aerial photo showing locations of the unit boundaries and resources requiring protection. Application of herbicide within the 100 ft adjacent to the protected resources will be flown parallel to the stream.

Unit # Siuslaw 1250 # 1728
Legal Description: 205-6W-16
Stream & Classification SF

Sincerely,

Date Submitted: 7/22/11

Willie Bronson

Willie Bronson, Forester
South Valley Area

Operator

Date

Forest Practices Forester

Date

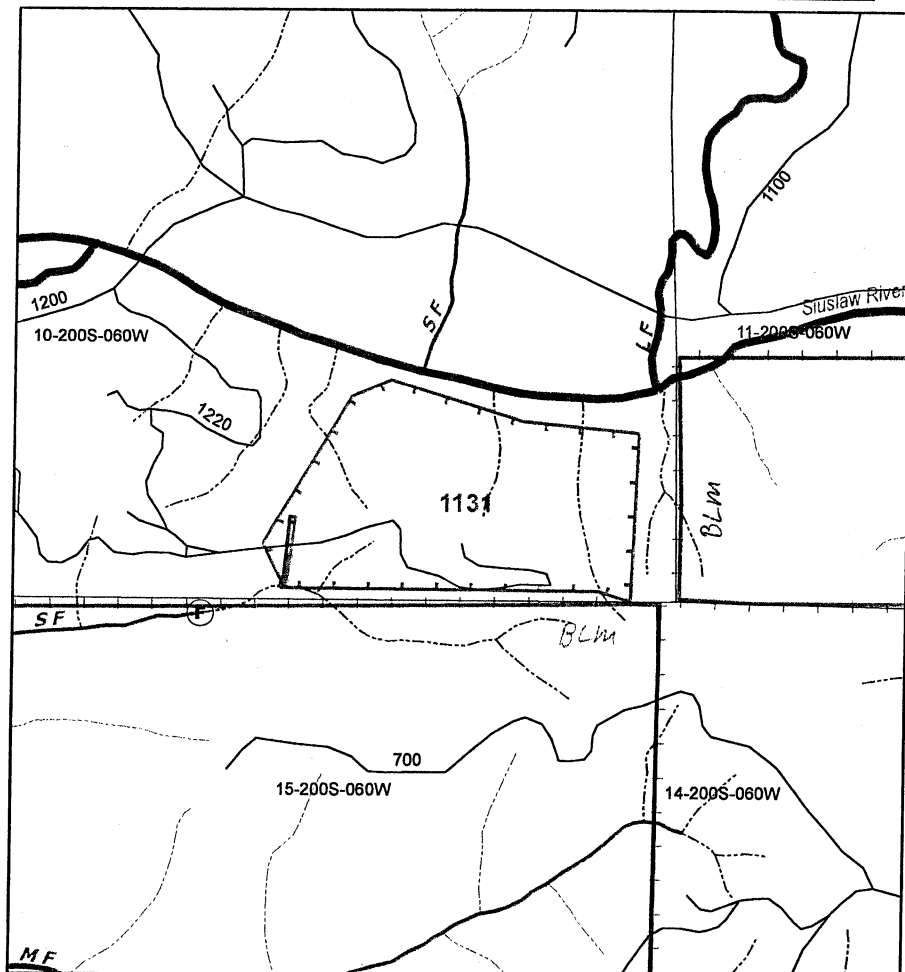
Weyerhaeuser Company
South Valley Western Timberlands
P.O. Box 1819, Eugene, OR 97440
(541) 744-4600 (541) 746-2511 [24 hrs.]

Aerial Herbicide Application Report

Area/Road No. BUCK CR 1210

District: South Valley

Season FALL 2011



Sec(s)	10		
Twp(s)	20S		
Rge(s)	6W		

Elevation: _____ Scale 1" = 1,000

Unit(s)	Date(s)	Time of Day (Begin/End)
		/
		/
		/

Type of Equipment: HELICOPTER
Application Method: BROADCAST
Contractor/Co.: _____
Full name of applicator/certification #: _____

FAA No.: _____
Boom Type: _____
Nozzle Size: _____
Pressure: _____

Date	Time	Temp °F/°F	Wind Dir/Spd	RH%

Reforestation Unit #: _____
Chemical Supplier: Helena Wilbur-Ellis
Containers rinsed at least 3x & recycled
Comments: _____

Date _____ By _____

Note: This record shall be kept for 3 years in accordance with ORS 634.146.

		Chemical/Ac (Trade Name)		Surfactant-Carrier/Ac						
Unit	Acres	Chemical				Water G/Acre	Total G/Acre	Site Prep	Release	Target Species
1131	12								X	Red Abn. BLM U. Maple, Hazelnut
Actual										

Written plan required? Yes ☒ No ☐

Resource to be protected: Siustaw River LF
Submitted to: Veneta ODF Date 7/22/11
Contractor Signed: _____ Date _____
State Approved Date: _____

Accord Conc., #62719-324
Arsenal AC, #241-299
Chopper, #241-296
Conifer-90, #34704-689
Escort, #352-439
Other: _____

Garlon 4, #464-554
Oust XP, #352-601
Transline, #62719-259
Velpar DF, #352-581
Other: _____
Other: _____

Additional Requirements

- ☐ Neighbor Notification: _____
☐ Wetland Protection: _____
☐ Open Water/Rainfall: _____
☐ T/E Protection: _____
☐ Other: _____

Date State Notification Submitted: 7/22/11
Notes: 15-day waiting period cannot be waived for aerial spray.
Full name of all applicators and trainees applying pesticide must be recorded. All information must be recorded within 30 days following the pesticide application.



South Valley Timberlands
P.O. Box 1819
Eugene, OR 97440-1819
541-744-4600 (phone)
541-744-4688 (fax)

17
1131
S. Valley release

WRITTEN PLAN OF OPERATION FOR AERIAL HERBICIDE APPLICATION

Weyerhaeuser Company is planning aerial broadcast spray applications targeting broadleaf and/or herbaceous vegetation near protected resources. This letter is our submission of a written plan of operation for activities within 100 feet of protected resources. The attached plat shows the unit boundaries and resources to be protected. Chemical will not be mixed, handled or staged with 100 feet of protected resources.

No herbicide will be directly applied within 60 feet of the high water mark of any protected resource defined as F or D stream, lakes, significant wetlands and other areas of standing open water greater than one-quarter acre at the time of application. No treatment of timbered buffers left during harvest within 100 feet of protected resources will be done. All application will be done in compliance with the Oregon Forest Practices Rules and label instructions. The helicopter pilot will have a current map and/or aerial photo showing locations of the unit boundaries and resources requiring protection. Application of herbicide within the 100 ft adjacent to the protected resources will be flown parallel to the stream.

Unit # Back C-1210 # 1131
Legal Description: 205-64-10
Stream & Classification LF-Siuslaw River

Sincerely,

Date Submitted: 7/22/11

Willie Bronson

Willie Bronson, Forester
South Valley Area

Operator

Date

Forest Practices Forester

Date