



State of Oregon
Department of Forestry - Department of Revenue
Notification Number: 2011-781-00625
Timber Sale: Triangle Lake Fall Aerial



Attached is the processed information from the Notification of Operation/Application for Permit signed by Willie Bronson representing the Land Owner, and received by Department of Forestry on August 10, 2011. Please review this information and retain for future reference.

Notices and Permits

Notice is given to the State Forester that an operation will be conducted on the lands described herein.

A permit to use fire or operate power driven machinery is issued for the land described herein.

SF Comments:

LEGAL NOTICE

The following section provides legal notification of the requirement to submit a written plan before certain portions of this Operation may begin. The requirements are indicated below:

Based on information provided by the applicant, no Written Plans were required at the time this notice was sent. Written Plans may be required at a future date if new protected resources or other information is discovered.

Notification 15 Day Waiting Period:

This Operation is subject to the 15 day Waiting Period.

Operator:

South Valley Timberlands
Weyerhaeuser Company
P.O. Box 1819
Eugene, OR 97440-1819
(541) 744-4600

Fire Contact:

Willie Bronson
(541) 744-4600

Land Owner:

South Valley Timberlands
Weyerhaeuser Company
P.O. Box 1819
Eugene, OR 97440-1819
(541) 744-4600

Timber Owner:

District: Western Lane

Office: Veneta Unit

County: Lane

(Subscriber Copy)

Doug Decker, State Forester
Link Smith, Acting District Forester

Unit Information - Notification: 201178100625

Unit 1 of 3 Start: 09/01/11 End: 12/31/11

Status: Open

Stewardship Forester: Paul R. Clements

Site Conditions Waters: Lake or stream Within 100 feet.

Soils: No mass soil movement.

Slope: Greater than 65%.

SF Phone Number: (541)935-2283

Priorities: **Fire: Low FPA: High**

Twp	Rge	Sec	NE				NW				SW				SE				Government Lot Number	Tax Lot No.	Reg Use
			NE	NW	SW	SE	NE	NW	SW	SE	NE	NW	SW	SE	NE	NW	SW	SE			
16S	06W	5	<input type="checkbox"/>	<input type="checkbox"/>	<input type="checkbox"/>	<input type="checkbox"/>	<input type="checkbox"/>	<input type="checkbox"/>	<input checked="" type="checkbox"/>	<input type="checkbox"/>	<input type="checkbox"/>	<input checked="" type="checkbox"/>	<input type="checkbox"/>	<input type="checkbox"/>	<input type="checkbox"/>	<input type="checkbox"/>	<input type="checkbox"/>	<input type="checkbox"/>			WT-1

Activity	Method	Acres	Feet	MBF	Comment
4a - Herbicide Application	Aerial operation / applications	54.00	0	0	Brand: Polaris AC, Polaris SP, Accord Concentrate, Metcel VMF, Escort, Sulfomet Extra, Oust Extra; Common: Surfactant; Additives: Activator 90, Induce, Liberate, MSO; Comments: Foam Buster, Grounded, Not Limited to the following:, Point Blank

Resource Name

Long Tom River

Resource Description

Long Tom River: Medium Type F, Small Type F Stream(s), Small Unknown

No Threatened or Endangered Species Found.

No Special Concerns Found.

Subscribers:

Unit Information - Notification: 201178100625

Unit 2 of 3 Start: 09/01/11 End: 12/31/11

Status: Open

Stewardship Forester: Paul R. Clements

Site Conditions Waters: Lake or stream Within 100 feet.

Soils: No mass soil movement.

Slope: 36% to 65%.

SF Phone Number: (541)935-2283

Priorities: **Fire: Low FPA: High**

Twp	Rge	Sec	NE				NW				SW				SE				Government Lot Number	Tax Lot No.	Reg Use
			NE	NW	SW	SE	NE	NW	SW	SE	NE	NW	SW	SE	NE	NW	SW	SE			
16S	06W	18	<input type="checkbox"/>	<input checked="" type="checkbox"/>	<input type="checkbox"/>	<input type="checkbox"/>	<input checked="" type="checkbox"/>	<input checked="" type="checkbox"/>	<input checked="" type="checkbox"/>	<input checked="" type="checkbox"/>	<input type="checkbox"/>	<input type="checkbox"/>	<input type="checkbox"/>	<input type="checkbox"/>	<input type="checkbox"/>	<input type="checkbox"/>	<input type="checkbox"/>	<input type="checkbox"/>			WT-1

Activity	Method	Acres	Feet	MBF	Comment
4a - Herbicide Application	Aerial operation / applications	90.00	0	0	Brand: Polaris AC, Polaris SP, Accord Concentrate, Metcel VMF, Escort, Sulfomet Extra, Oust Extra; Common: Surfactant; Additives: Activator 90, Induce, Liberate, MSO; Comments: Foam Buster, Not Limited to the following:, Point Blank

Resource Name

Tributaries to Long Tom River

Resource Description

Tributaries to Long Tom River: Small Non-Fish Stream(s), Small Unknown

No Threatened or Endangered Species Found.

No Special Concerns Found.

Subscribers:

Unit Information - Notification: 201178100625

Unit 3 of 3 Start: 09/01/11 End: 12/31/11

Status: Open

Stewardship Forester: Paul R. Clements

Site Conditions Waters: Lake or stream Within 100 feet.

Soils: No mass soil movement.

Slope: Greater than 65%.

SF Phone Number: (541)935-2283

Priorities: **Fire: Low FPA: High**

Twp	Rge	Sec	NE				NW				SW				SE				Government Lot Number	Tax Lot No.	Reg Use
			NE	NW	SW	SE	NE	NW	SW	SE	NE	NW	SW	SE	NE	NW	SW	SE			
16S	07W	32	<input type="checkbox"/>	<input type="checkbox"/>	<input type="checkbox"/>	<input type="checkbox"/>	<input type="checkbox"/>	<input type="checkbox"/>	<input type="checkbox"/>	<input type="checkbox"/>	<input checked="" type="checkbox"/>	<input checked="" type="checkbox"/>	<input checked="" type="checkbox"/>	<input checked="" type="checkbox"/>	<input type="checkbox"/>	<input checked="" type="checkbox"/>	<input checked="" type="checkbox"/>	<input type="checkbox"/>			WT-1

Activity	Method	Acres	Feet	MBF	Comment
4a - Herbicide Application	Aerial operation / applications	66.00	0	0	Brand: Polaris AC, Polaris SP, Accord Concentrate, Metcel VMF, Escort, Sulfomet Extra, Oust Extra; Common: Surfactant; Additives: Activator 90, Induce, Liberate, MSO; Comments: Foam Buster, Not Limited to the following:, Point Blank

Resource Name

Tributaries to Nelson Creek

Resource Description

Tributaries to Nelson Creek: Small Unknown

No Threatened or Endangered Species Found.

No Special Concerns Found.

Subscribers:

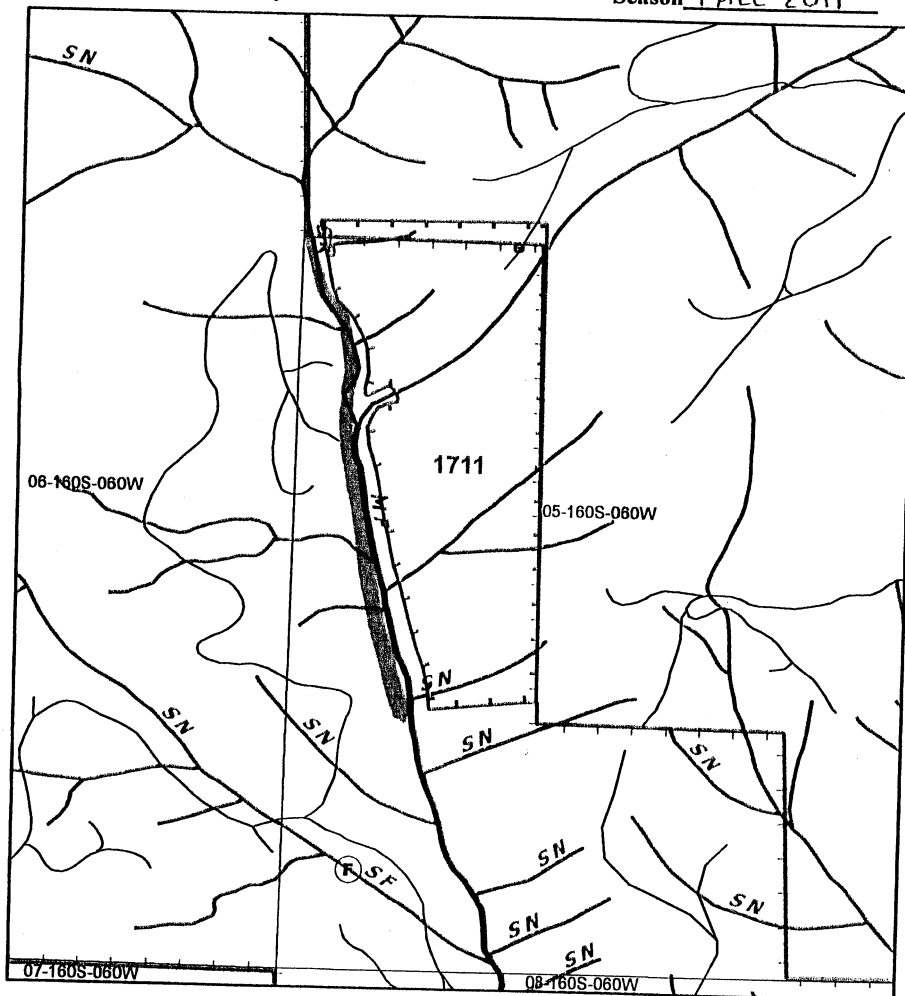
Weyerhaeuser Company
South Valley Western Timberlands
P.O. Box 1819, Eugene, OR 97440
(541) 744-4600 (541) 746-2511 [24 hrs.]

Aerial Herbicide Application Report

Area/Road No. DUMP TOWER

District: South Valley

Season FALL 2011



Sec(s)	5		
Twp(s)	16S		
Rge(s)	6W		

Elevation: 14100 Scale 1" = 1,000

Unit(s)	Date(s)	Time of Day (Begin/End)
1711		/
		/
		/

Type of Equipment: HELICOPTER

Application Method: BROADCAST

Contractor/Co.:

Full name of applicator/certification #:

FAA No.:

Boom Type:

Nozzle Size:

Pressure:

Date	Time	Temp °F/°F	Wind Dir/Spd	RH%

Reforestation Unit #:

Chemical Supplier: X Helena Wilbur-Ellis

Containers rinsed at least 3x & recycled

Comments:

Date _____ By _____

Note: This record shall be kept for 3 years in accordance with ORS 634.146.

		Chemical/Ac (Trade Name)		Surfactant-Carrier/Ac						
Unit	Acres	Chemical				Water G/Acre	Total G/Acre	Site Prep	Release	Target Species
1711	54							X		Blm, V. Maple, Sh. / Fern etc.
Actual										

Written plan required? Yes ☒ No ☐

Resource to be protected: MF, SF Trib to Long Tom River

Submitted to: Veneta ODF Date 7/22/11

Contractor Signed: _____ Date _____

State Approved Date: _____

Accord Conc., #62719-324

Arsenal AC, #241-299

Chopper, #241-296

Conifer-90, #34704-689

Escort, #352-439

Other: _____

Garlon 4, #464-554

Oust XP, #352-601

Transline, #62719-259

Velpar DF, # 352-581

Other: _____

Other: _____

Additional Requirements

- ☐ Neighbor Notification: _____
- ☐ Wetland Protection: _____
- ☐ Open Water/Rainfall: _____
- ☐ T/E Protection: _____
- ☐ Other: _____

Date State Notification Submitted: 7/22/11

Notes: 15-day waiting period cannot be waived for aerial spray.

Full name of all applicators and trainees applying pesticide must be recorded. All information must be recorded within 30 days following the pesticide application.

WRITTEN PLAN OF OPERATION FOR AERIAL HERBICIDE APPLICATION

Weyerhaeuser Company is planning aerial broadcast spray applications targeting broadleaf and/or herbaceous vegetation near protected resources. This letter is our submission of a written plan of operation for activities within 100 feet of protected resources. The attached plat shows the unit boundaries and resources to be protected. Chemical will not be mixed, handled or staged with 100 feet of protected resources.

No herbicide will be directly applied within 60 feet of the high water mark of any protected resource defined as F or D stream, lakes, significant wetlands and other areas of standing open water greater than one-quarter acre at the time of application. No treatment of timbered buffers left during harvest within 100 feet of protected resources will be done. All application will be done in compliance with the Oregon Forest Practices Rules and label instructions. The helicopter pilot will have a current map and/or aerial photo showing locations of the unit boundaries and resources requiring protection. Application of herbicide within the 100 ft adjacent to the protected resources will be flown parallel to the stream.

Unit # Dump Tower #1711
Legal Description: 165-6W-05
Stream & Classification MF, SF

Sincerely,

Date Submitted: ~~7/27/11~~ 8/10/11

Willie Bronson

Willie Bronson, Forester
South Valley Area

Operator

Date

Forest Practices Forester

Date

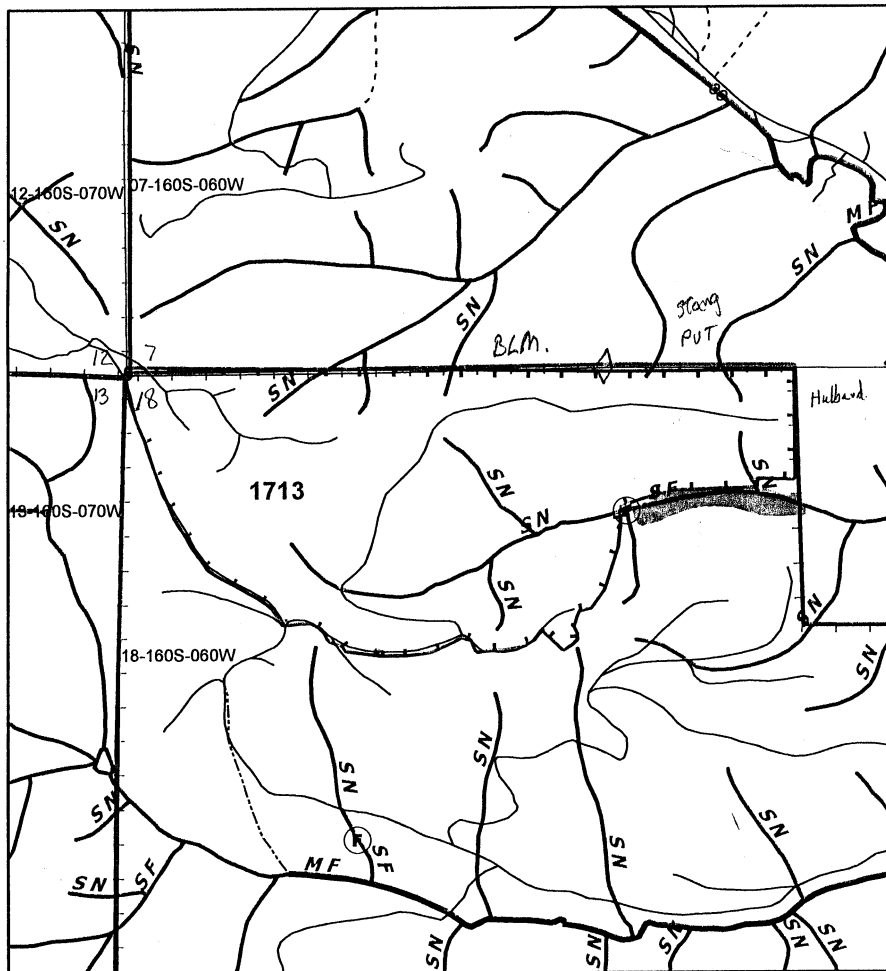
Weyerhaeuser Company
South Valley Western Timberlands
P.O. Box 1819, Eugene, OR 97440
(541) 744-4600 (541) 746-2511 [24 hrs.]

Area/Road No. MICHAELS CREEK

Aerial Herbicide Application Report

District: South Valley

Season FALL 2011



Sec(s)	18		
Twp(s)	10S		
Rge(s)	6W		

Elevation: 1280 Scale 1" = 1,000

Unit(s)	Date(s)	Time of Day (Begin/End)
1713		/
		/
		/

Type of Equipment: HELICOPTER

Application Method: BROADCAST

Contractor/Co.:

Full name of applicator/certification #:

FAA No.:

Boom Type:

Nozzle Size:

Pressure:

Date	Time	Temp °F/°F	Wind Dir/Spd	RH%

Reforestation Unit #:

Chemical Supplier: X Helena Wilbur-Ellis

Containers rinsed at least 3x & recycled

Comments:

Date

By

Note: This record shall be kept for 3 years in accordance with ORS 634.146.

Unit	Acres	Chemical/Ac (Trade Name)				Surfactant-Carrier/Ac				Water G/Acre	Total G/Acre	Site Prep	Release	Target Species
		Chemical												
1713	90													
Actual														

Written plan required? Yes ☒ No ☐

Resource to be protected: SF, DWS

Submitted to: _____ Date _____

Contractor Signed: _____ Date _____

State Approved Date: _____

Accord Conc., #62719-324

Arsenal AC, #241-299

Chopper, #241-296

Conifer-90, #34704-689

Escort, #352-439

Other: _____

Garlon 4, #464-554

Oust XP, #352-601

Transline, #62719-259

Velpar DF, # 352-581

Other: _____

Other: _____

Additional Requirements

☐ Neighbor Notification: _____

☐ Wetland Protection: _____

☐ Open Water/Rainfall: _____

☐ T/E Protection: _____

☐ Other: _____

Date State Notification Submitted: _____

Notes: 15-day waiting period cannot be waived for aerial spray.

Full name of all applicators and trainees applying pesticide must be

recorded. All information must be recorded within 30 days following

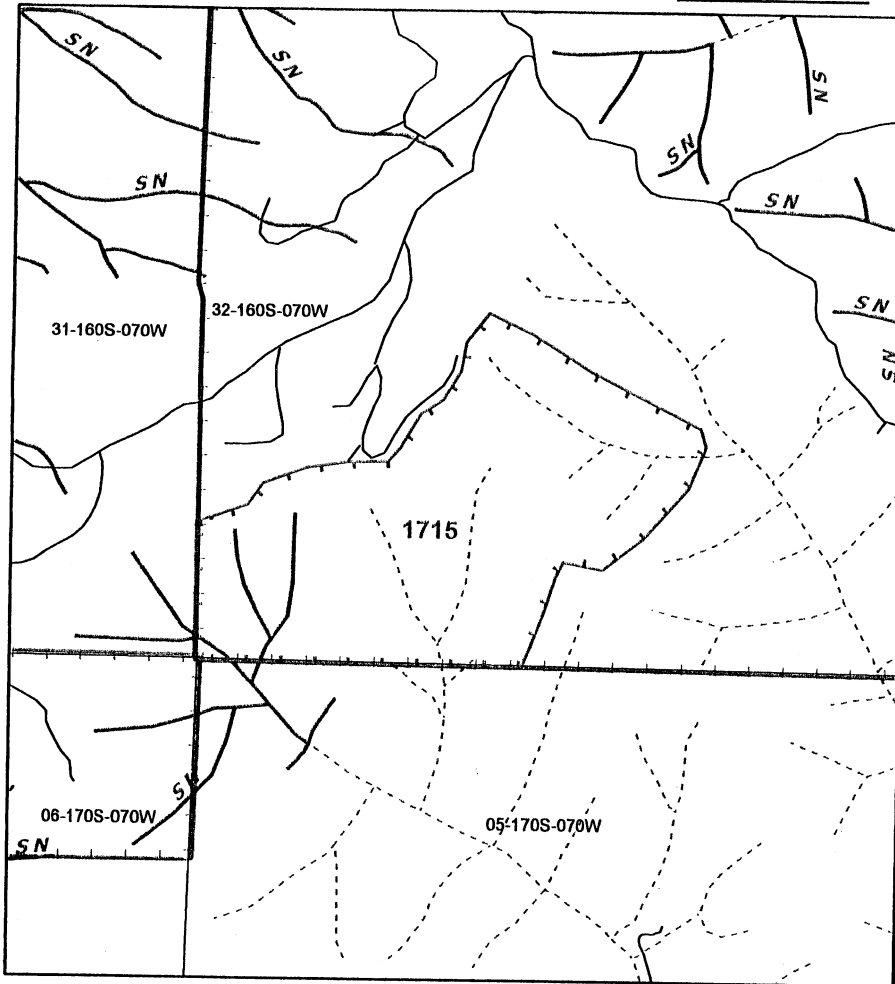
the pesticide application.

Aerial Herbicide Application Report

Area/Road No. MOAK ROAD 32

District: South Valley

Season FALL 2011



Sec(s)	32		
Twp(s)	16S		
Rge(s)	7W		

Elevation: 1600 Scale 1" = 1,000

Unit(s)	Date(s)	Time of Day (Begin/End)
1715		/
		/
		/

Type of Equipment: HELICOPTER
Application Method: BROADCAST
Contractor/Co.:
Full name of applicator/certification #:

FAA No.:
Boom Type:
Nozzle Size:
Pressure:

Date	Time	Temp °F/°F	Wind Dir/Spd	RH%

Reforestation Unit #:
Chemical Supplier: ☒ Helena ☐ Wilbur-Ellis
Containers rinsed at least 3x & recycled
Comments:

Date _____ By _____

Note: This record shall be kept for 3 years in accordance with ORS 634.146.

		Chemical/Ac (Trade Name)				Surfactant-Carrier/Ac				Note: This record shall be kept for 3 years in accordance with ORS 634.			
Unit	Acres	Chemical					Water G/Acre	Total G/Acre	Site Prep	Release	Target Species		
1715	606								X		B.M. V. Maple, S. Red Hard etc		
Actual													

Written plan required? Yes ☐ No ☒

Resource to be protected: _____
Submitted to: _____ Date _____
Contractor Signed: _____ Date _____
State Approved Date: _____

Accord Conc., #62719-324
Arsenal AC, #241-299
Chopper, #241-296
Conifer-90, #34704-689
Escort, #352-439
Other: _____

Garlon 4, #464-554
Oust XP, #352-601
Transline, #62719-259
Velpar DF, # 352-581
Other: _____
Other: _____

Additional Requirements

- ☐ Neighbor Notification: _____
☐ Wetland Protection: _____
☐ Open Water/Rainfall: _____
☐ T/E Protection: _____
☐ Other: _____

Date State Notification Submitted: 11/11
Notes: 15-day waiting period cannot be waived for aerial spray.
Full name of all applicators and trainees applying pesticide must be
recorded. All information must be recorded within 30 days following
the pesticide application.