



State of Oregon  
Department of Forestry - Department of Revenue  
Notification Number: 2011-781-00704  
Timber Sale:



Attached is the processed information from the Notification of Operation/Application for Permit signed by Nicholas A. Sumich representing the Land Owner, and received by Department of Forestry on September 13, 2011. Please review this information and retain for future reference.

**Notices and Permits**

Notice is given to the State Forester that an operation will be conducted on the lands described herein.

SF Comments: Applicant Remarks: Killing maple sprouts.

**LEGAL NOTICE**

The following section provides legal notification of the requirement to submit a written plan before certain portions of this Operation may begin. The requirements are indicated below:

Based on information provided by the applicant, no Written Plans were required at the time this notice was sent. Written Plans may be required at a future date if new protected resources or other information is discovered.

**Notification 15 Day Waiting Period:**

This Operation is subject to the 15 day Waiting Period.

**Operator:**

Nicholas Sumich  
93075 Sumich Rd.  
Blachly, OR 97412  
(541) 927-6177

**Fire Contact:**

Nick Sumich  
(541) 927-6177

**Land Owner:**

Nicholas Sumich  
93075 Sumich Rd.  
Blachly, OR 97412  
(541) 927-6177

**Timber Owner:**

District: Western Lane

Office: Veneta Unit

County: Lane

(Subscriber Copy)

**Doug Decker, State Forester**  
Link Smith, Acting District Forester

**Unit Information - Notification: 201178100704**

Unit 1 of 1 Start: 09/29/11 End: 12/31/11

Status: Open

Stewardship Forester: Paul R. Clements

**Site Conditions** Waters: Significant Wetland or estuary within 300 feet.

Soils: No mass soil movement.

Slope: 36% to 65%.

SF Phone Number: (541)935-2283

Priorities: **Fire: Low FPA: High**

Twp	Rge	Sec	NE				NW				SW				SE				Government Lot Number	Tax Lot No.	Reg Use
			NE	NW	SW	SE	NE	NW	SW	SE	NE	NW	SW	SE	NE	NW	SW	SE			
16S	07W	16	<input type="checkbox"/>	<input type="checkbox"/>	<input type="checkbox"/>	<input type="checkbox"/>	<input type="checkbox"/>	<input type="checkbox"/>	<input type="checkbox"/>	<input type="checkbox"/>	<input type="checkbox"/>	<input type="checkbox"/>	<input checked="" type="checkbox"/>	<input type="checkbox"/>	<input type="checkbox"/>	<input type="checkbox"/>	<input type="checkbox"/>	<input type="checkbox"/>			WT-1
16S	07W	17	<input type="checkbox"/>	<input type="checkbox"/>	<input type="checkbox"/>	<input type="checkbox"/>	<input type="checkbox"/>	<input type="checkbox"/>	<input type="checkbox"/>	<input type="checkbox"/>	<input type="checkbox"/>	<input type="checkbox"/>	<input type="checkbox"/>	<input type="checkbox"/>	<input type="checkbox"/>	<input type="checkbox"/>	<input type="checkbox"/>	<input checked="" type="checkbox"/>			WT-1

Activity	Method	Acres	Feet	MBF	Comment
4a - Herbicide Application	Ground	24.00	0	0	Hack and Squirt; Brand: Garlon 4

**Resource Name**

Tributary to Lake Creek

**Resource Description**

Tributary to Lake Creek: Medium Unknown

No Threatened or Endangered Species Found.

No Special Concerns Found.

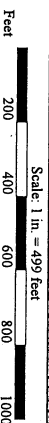
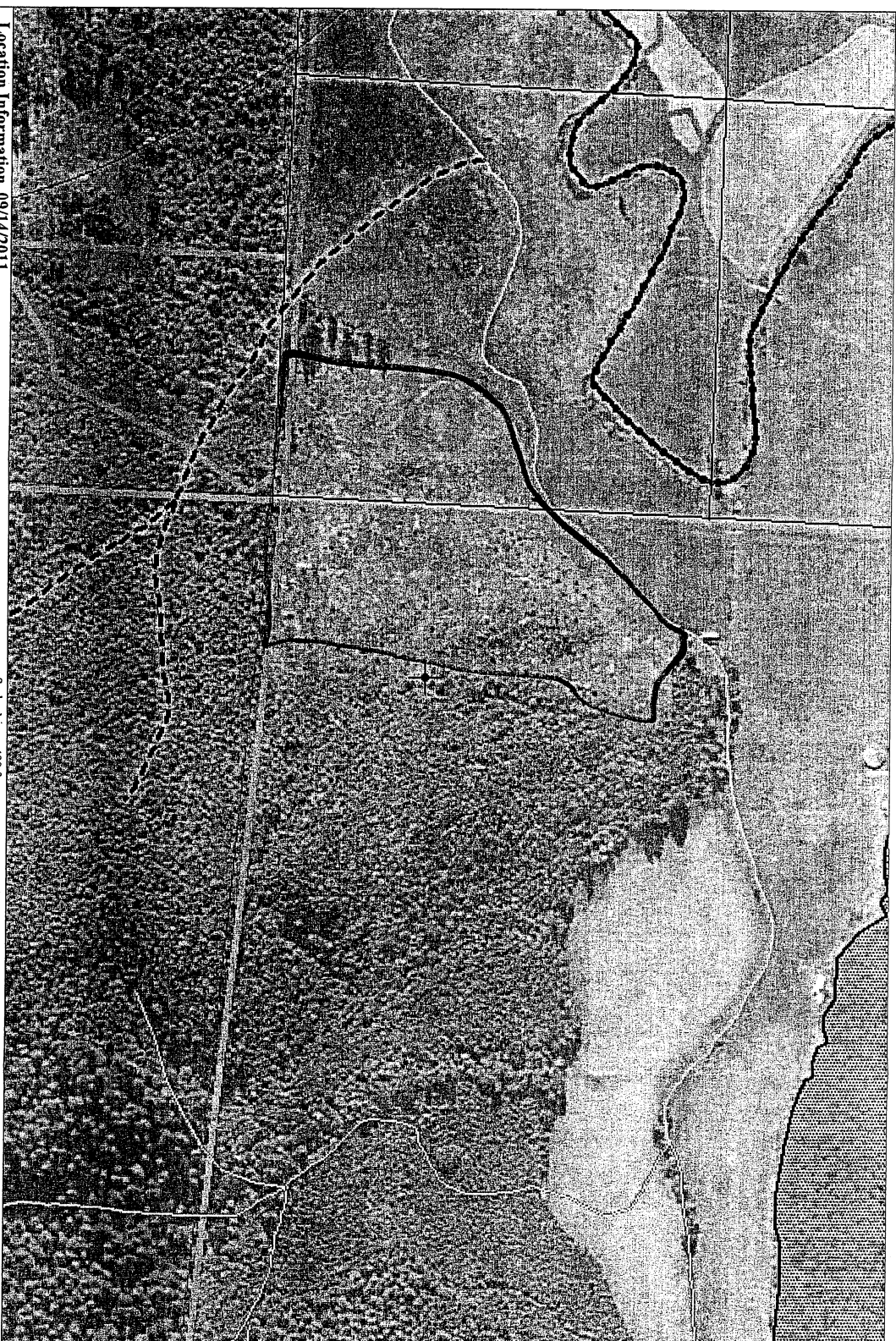
Subscribers:

# FANS Map

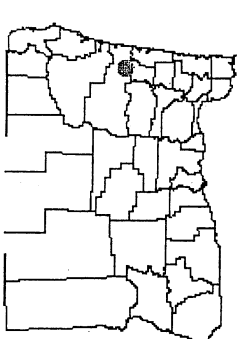


## Legend

- 06 NSO Update
- 06 NSO Update Buffer
- Bald Eagle
- Bird Review 1/2 Mile
- District Birds
- Fish
- No Fish
- Unknown
- FPA Polygons Current
- Historic Sites
- Land Slide Leave Trees
- Marbled Murrelet
- Peregrine Falcon
- Railroads
- Roads Names
- Scenic Hwy 300 ft
- Spotted Owl Site
- Large
- Medium
- Small
- Unknown
- Surface Water Rights
- Taxlots Douglas
- Taxlots Lane
- Interstate Highway
- Municipal Highway
- State Highway
- US Highway
- Urban Growth Bdy
- Western Lane Boundary
- No Wetlands Data
- Wetlands



Vicinity Map



## Location Information 09/14/2011

Legal: T16S R7W S16, SWSW  
 Latitude: 44°10'31" (44°10.5105' or 44.1752°)  
 Longitude: -123°33'7" (-123°33.1162' or -123.5519°)  
 13 Miles Northwest of Veneta  
 16 Miles Southwest of Monroe  
 Elevation (approximate): 800 ft.  
 LandMark: Bear Ridge, Triang  
 e Lake  
 Watershed 5th Field Name and #: LAKE CREEK, 1710020604  
 Quad Name & #: TRIANGLE LAKE, 44123B5  
 County and District: LANE  
 Landowner and Taxlot Zoning: SUMICH FAMILY LLC, E40  
 Regulated Use: WT-1

