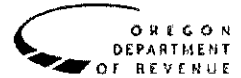




State of Oregon  
Department of Forestry - Department of Revenue  
Notification Number: 2012-781-00028  
Timber Sale: 2012 Pre-Hack & Squirt



Attached is the processed information from the Notification of Operation/Application for Permit signed by Mike L. Emmons representing the Land Owner, and received by Department of Forestry on January 6, 2012. Please review this information and retain for future reference.

**Notices and Permits**

Notice is given to the State Forester that an operation will be conducted on the lands described herein.

**SF Comments:** Applicant Remarks: Manually treating individual hardwoods by hacking into the base and inject a solution of 50% Polaris A.C. and 50% water.

**LEGAL NOTICE**

The following section provides legal notification of the requirement to submit a written plan before certain portions of this Operation may begin. The requirements are indicated below:

Based on information provided by the applicant, no Written Plans were required at the time this notice was sent. Written Plans may be required at a future date if new protected resources or other information is discovered.

**Notification 15 Day Waiting Period:**

This Operation is subject to the 15 day Waiting Period.

**Operator:**

Mike Emmons  
Seneca Jones Timber Company  
P.O. Box 10265  
Eugene, OR 97440  
(541) 689-1011

**Fire Contact:**

Ted Reiss  
(541) 607-7299

**Land Owner:**

Mike Emmons  
Seneca Jones Timber Company  
P.O. Box 10265  
Eugene, OR 97440  
(541) 689-1011

**Timber Owner:**

District: Western Lane

Office: Veneta Unit

County: Lane

(Subscriber Copy)

**Doug Decker, State Forester**  
**Link Smith, District Forester**

**Unit Information - Notification: 201278100028**

Unit 1 of 2 Start: 01/01/12 End: 12/31/12

Status: Open

Stewardship Forester: Robert Johnson

**Site Conditions** Waters: Lake or stream Within 100 feet.

Soils: No mass soil movement.

Slope: 0% to 35%.

SF Phone Number:

Priorities: Fire: Low FPA: High

Twp	Rge	Sec	NE				NW				SW				SE				Government Lot Number	Tax Lot No.	Reg Use
			NE	NW	SW	SE	NE	NW	SW	SE	NE	NW	SW	SE	NE	NW	SW	SE			
18S	05W	21	<input type="checkbox"/>	<input type="checkbox"/>	<input type="checkbox"/>	<input type="checkbox"/>	<input type="checkbox"/>	<input type="checkbox"/>	<input type="checkbox"/>	<input type="checkbox"/>	<input type="checkbox"/>	<input type="checkbox"/>	<input type="checkbox"/>	<input type="checkbox"/>	<input type="checkbox"/>	<input type="checkbox"/>	<input checked="" type="checkbox"/>	<input type="checkbox"/>			WT-1
18S	05W	28	<input checked="" type="checkbox"/>	<input checked="" type="checkbox"/>	<input checked="" type="checkbox"/>	<input checked="" type="checkbox"/>	<input type="checkbox"/>	<input type="checkbox"/>	<input type="checkbox"/>	<input type="checkbox"/>	<input type="checkbox"/>	<input type="checkbox"/>	<input type="checkbox"/>	<input type="checkbox"/>	<input checked="" type="checkbox"/>	<input checked="" type="checkbox"/>	<input type="checkbox"/>	<input type="checkbox"/>			WT-1

Activity	Method	Acres	Feet	MBF	Comment
4a - Herbicide Application	Manual application or operation	28.00	0	0	Unit Name: Corwin Central; Brand: Polaris AC

**Resource Name**

Tributary to Coyote Creek

**Resource Description**

Tributary to Coyote Creek: Small Unknown

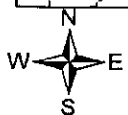
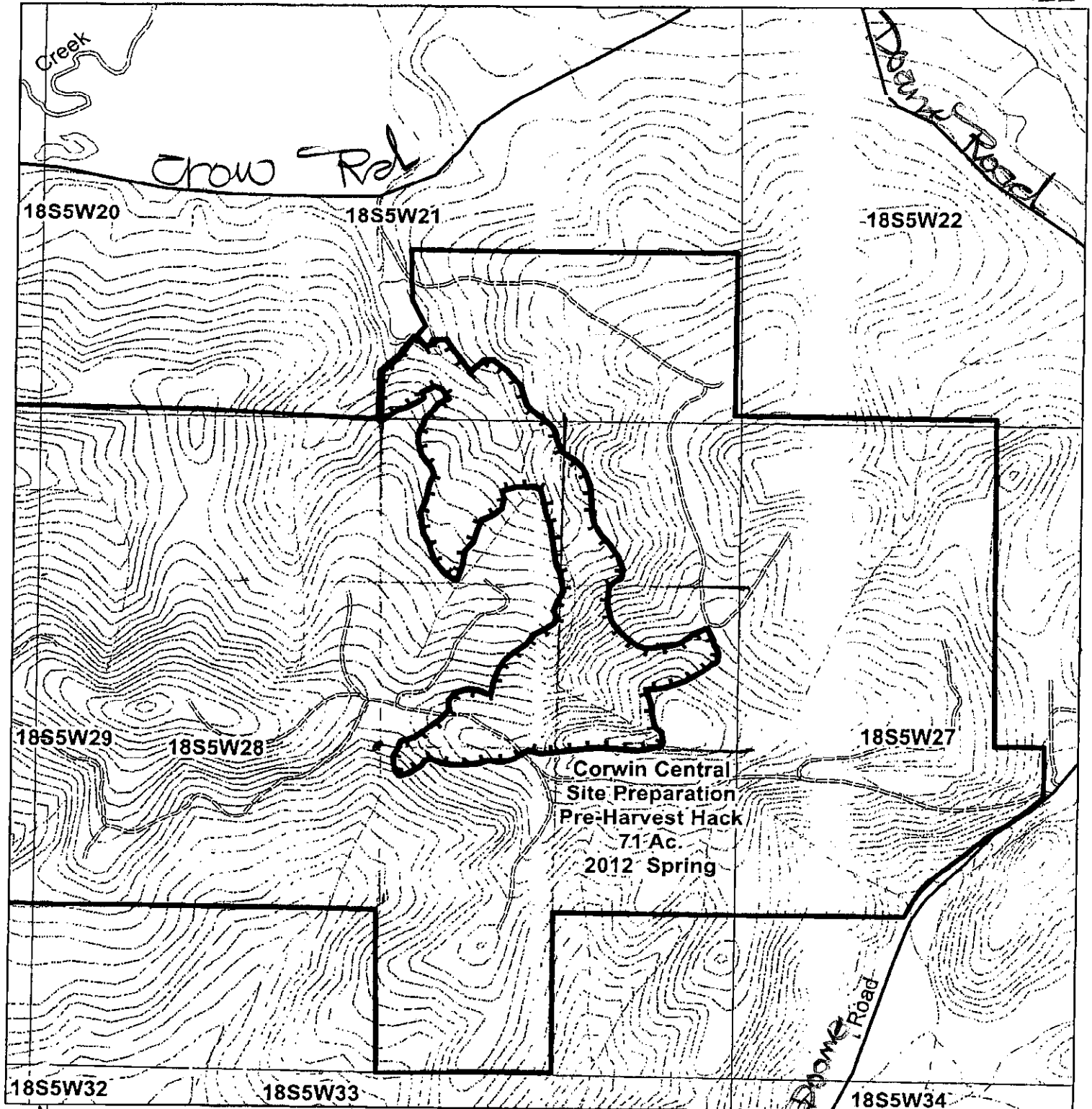
No Threatened or Endangered Species Found.

No Special Concerns Found.

Subscribers: Forestland Dwellers



# SENECA JONES TIMBER COMPANY



1 inch = 1,000 feet

Date: 12/22/2011

Roads	PAVED	Streams
RD_CL	PRIMARY	<all other values>
DIRT	GRAVEL	LARGE
HIGHWAY		MEDIUM
		SMALL
		Medical Area

Sec 21  
SWSE

Sec 28  
NE 1/4  
N 1/2 SE

## Silviculture Map

### MEDICAL AREA

LAT: 123 17 55.612W

Long: 43 58 36.123N