



State of Oregon
Department of Forestry - Department of Revenue
Notification Number: 2012-781-00150
Timber Sale: Siuslaw Spring Ground



Attached is the processed information from the Notification of Operation/Application for Permit signed by Tiffany Yeckley representing the Land Owner, and received by Department of Forestry on March 2, 2012. Please review this information and retain for future reference.

Notices and Permits

Notice is given to the State Forester that an operation will be conducted on the lands described herein.

SF Comments:

LEGAL NOTICE

The following section provides legal notification of the requirement to submit a written plan before certain portions of this Operation may begin. The requirements are indicated below:

Based on information provided by the applicant, no Written Plans were required at the time this notice was sent. Written Plans may be required at a future date if new protected resources or other information is discovered.

Notification 15 Day Waiting Period:

This Operation is subject to the 15 day Waiting Period.

Operator:

Tiffany Yeckley
Weyerhaeuser Company
P.O. Box 1819
Eugene, OR 97440
(541) 744-4600

Fire Contact:

Tiffany Yeckley
(541) 744-4600

Land Owner:

Tiffany Yeckley
Weyerhaeuser Company
P.O. Box 1819
Eugene, OR 97440
(541) 744-4600

Timber Owner:

District: Western Lane

Office: Veneta Unit

County: Lane

(Subscriber Copy)

Doug Decker, State Forester
Link Smith, District Forester

Unit Information - Notification: 201278100150
 Unit 1 of 7 Start: 02/23/12 End: 12/31/12
 Status: Open
 Stewardship Forester: Robert Johnson

Site Conditions Waters: Lake or stream Within 100 feet.
 Soils: No mass soil movement.
 Slope: 0% to 35%.
 SF Phone Number:

Priorities: Fire: Low FPA: High

Twp	Rge	Sec	NE				NW				SW				SE				Government Lot Number	Tax Lot No.	Reg Use
			NE	NW	SW	SE	NE	NW	SW	SE	NE	NW	SW	SE	NE	NW	SW	SE			
20S	05W	14	<input type="checkbox"/>	<input type="checkbox"/>	<input type="checkbox"/>	<input type="checkbox"/>	<input checked="" type="checkbox"/>	<input type="checkbox"/>	<input type="checkbox"/>	<input checked="" type="checkbox"/>	<input checked="" type="checkbox"/>	<input type="checkbox"/>	<input type="checkbox"/>	<input checked="" type="checkbox"/>	<input checked="" type="checkbox"/>	<input checked="" type="checkbox"/>	<input checked="" type="checkbox"/>	<input checked="" type="checkbox"/>			WT-1

Activity	Method	Acres	Feet	MBF	Comment
4a - Herbicide Application	Ground	113.00	0	0	Backpack; Brand: Velpar L, Velpar DF, Garlon 4, Oust; Common: Sulfometuron methyl; Additives: MSO, Non-Ionic Surfactant; Comments: Garlon XRT

Resource Name

Tributaries to Siuslaw River

Resource Description

Tributaries to Siuslaw River: Small Type F Stream(s),
 Small Unknown
 No Threatened or Endangered Species Found.

ARChaeological Area

Subscribers: Forestland Dwellers

Unit Information - Notification: 201278100150
 Unit 2 of 7 Start: 02/23/12 End: 12/31/12
 Status: Open
 Stewardship Forester: Robert Johnson

Site Conditions Waters: Lake or stream Within 100 feet.
 Soils: No mass soil movement.
 Slope: 0% to 35%.
 SF Phone Number:

Priorities: Fire: Low FPA: High

Twp	Rge	Sec	NE				NW				SW				SE				Government	Tax Lot	Reg
			NE	NW	SW	SE	NE	NW	SW	SE	NE	NW	SW	SE	NE	NW	SW	SE	Lot Number	No.	Use
20S	05W	14	<input checked="" type="checkbox"/>	<input checked="" type="checkbox"/>	<input checked="" type="checkbox"/>	<input checked="" type="checkbox"/>	<input checked="" type="checkbox"/>	<input type="checkbox"/>	<input type="checkbox"/>	<input type="checkbox"/>	<input type="checkbox"/>	<input type="checkbox"/>	<input type="checkbox"/>	<input type="checkbox"/>	<input type="checkbox"/>	<input type="checkbox"/>	<input type="checkbox"/>	<input type="checkbox"/>			WT-1

Activity	Method	Acres	Feet	MBF	Comment
4a - Herbicide Application	Ground	75.00	0	0	Backpack; Brand: Velpar L, Velpar DF, Garlon 4, Oust; Common: Sulfometuron methyl; Additives: MSO, Non-Ionic Surfactant; Comments: Garlon XRT

Resource Name

Tributaries to Farman Creek

Resource Description

Tributaries to Farman Creek: Small Unknown
 No Threatened or Endangered Species Found.

ARChaeological Area

Subscribers: Forestland Dwellers

Unit Information - Notification: 201278100150
 Unit 4 of 7 Start: 02/23/12 End: 12/31/12
 Status: Open
 Stewardship Forester: Robert Johnson

Site Conditions Waters: Lake or stream Within 100 feet.
 Soils: No mass soil movement.
 Slope: 0% to 35%.
 SF Phone Number:

Priorities: Fire: Low FPA: High

Twp	Rge	Sec	NE				NW				SW				SE				Government Lot Number	Tax Lot No.	Reg Use
			NE	NW	SW	SE	NE	NW	SW	SE	NE	NW	SW	SE	NE	NW	SW	SE			
20S	04W	8																			WT-1
20S	04W	17																			WT-1

Activity	Method	Acres	Feet	MBF	Comment
4a - Herbicide Application	Ground	56.00	0	0	Brand: Velpar L, Velpar DF, Garlon 4, Oust; Common: Sulfometuron methyl; Additives: MSO, Non-Ionic Surfactant; Comments: Garlon XRT

Resource Name

Tributaries to Crow Creek

Resource Description

Tributaries to Crow Creek: Small Unknown

No Threatened or Endangered Species Found.

No Special Concerns Found.

Subscribers: Forestland Dwellers

Unit Information - Notification: 201278100150
 Unit 5 of 7 Start: 02/23/12 End: 12/31/12
 Status: Open
 Stewardship Forester: Robert Johnson

Site Conditions Waters: Lake or stream Within 100 feet.
 Soils: No mass soil movement.
 Slope: 0% to 35%.
 SF Phone Number:

Priorities: Fire: Low FPA: High

Twp	Rge	Sec	NE				NW				SW				SE				Government	Tax Lot	Reg
			NE	NW	SW	SE	NE	NW	SW	SE	NE	NW	SW	SE	NE	NW	SW	SE	Lot Number	No.	Use
20S	04W	17	<input type="checkbox"/>	<input type="checkbox"/>	<input type="checkbox"/>	<input type="checkbox"/>	<input type="checkbox"/>	<input type="checkbox"/>	<input type="checkbox"/>	<input type="checkbox"/>	<input type="checkbox"/>	<input type="checkbox"/>	<input type="checkbox"/>	<input type="checkbox"/>	<input checked="" type="checkbox"/>	<input checked="" type="checkbox"/>	<input type="checkbox"/>	<input checked="" type="checkbox"/>			WT-1

Activity	Method	Acres	Feet	MBF	Comment
4a - Herbicide Application	Ground	117.00	0	0	Backpack; Brand: Velpar L, Velpar DF, Garlon 4, Oust; Common: Sulfometuron methyl; Additives: MSO, Non-ionic Surfactant; Comments: Garlon XRT

Resource Name

Tributaries to Crow Creek

Tributaries to Kelly Creek

Resource Description

Tributaries to Crow Creek: Small Non-Fish Stream(s)

Tributaries to Kelly Creek: Small Unknown

No Threatened or Endangered Species Found.

No Special Concerns Found.

Subscribers: Forestland Dwellers

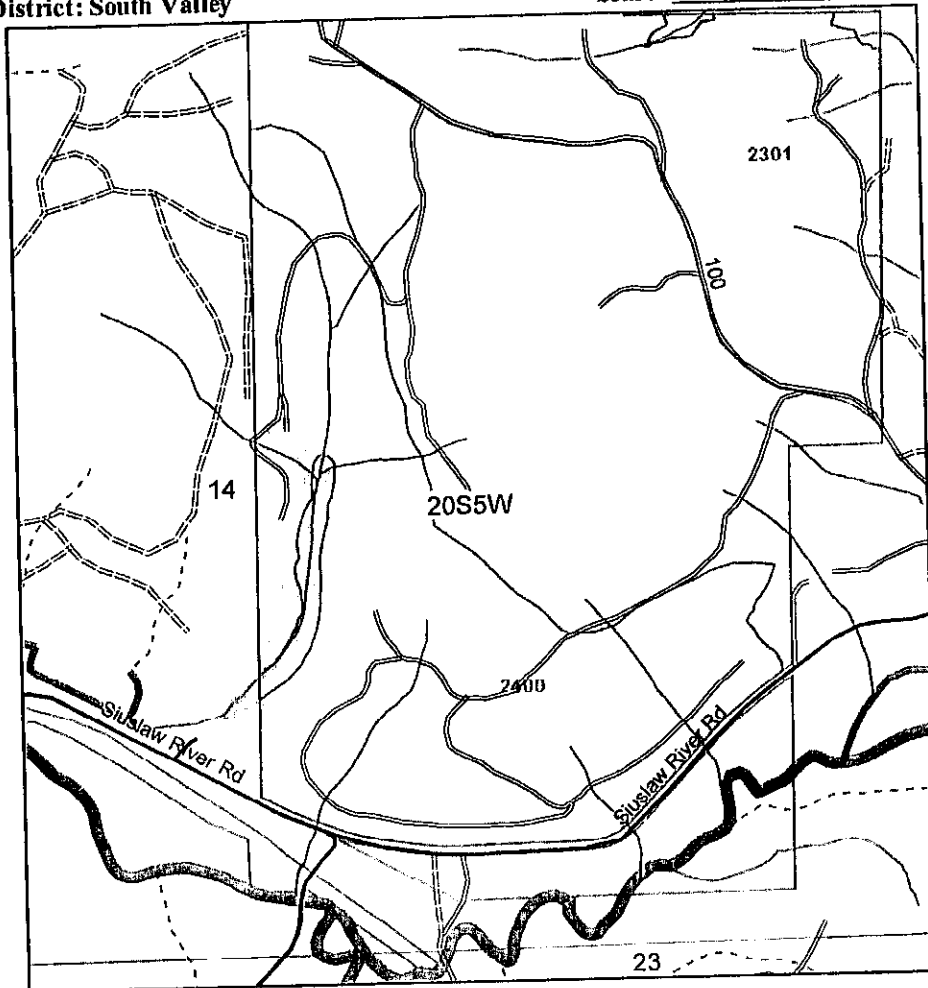
Weyerhaeuser Company
South Valley Operations Western Timberlands
P.O. Box 1819, Eugene, OR 97440
(541) 744-4600 (541) 746-2511 [24 hrs.]

Ground Herbicide Application Report

Area/Road No. SIUSLAW 100

District: South Valley

Season SPRING 2012



Sec(s)	14		
Twp(s)	20S		
Rge(s)	5W		

Elevation: _____ Scale 1" = 1,000'

Type of Equipment: BACKPACK
Application Method: SPOT SPRAY

Contractor/Co.: _____

Full name of applicator/certification #: _____

Reforestation Unit #: _____
Estimated Trees/acre _____
Harvest Completion _____
Site Preparation Date _____

Meter-Jet@Specifications:
10 milliliters mix applied per tree
19 square feet treated (area per tree)

Chemical Supplier (Check One):
☐ Helena Chemical ☐ Wilbur Ellis
☐ Containers rinsed at least 3x & recycled
Comments: _____

Date _____ By _____

Unit	Acres	Chemical/Ac (Trade Name)		Surfactant-Carrier/Ac			Water G/Acre	Total G/Acre	Site Prep	Release	Target Species
		Chemical									
2400	113										
Actual											

Note: This record shall be kept for 3 years in accordance with ORS 634.146

Written plan required? Yes ☐ No ☒

Resource to be protected: _____

Submitted to: ODF VENEIN Date 3/2/12

Contractor Signed: _____ Date _____

State Approved Date: _____

Accord XRT11, #62719-324
Arsenal AC, #241-299
Chopper Gen 2, #241-296
LV6 EC, # 71368-11
Atrazine 4L #66222-36
Escort, #352-439

Carlson 3A, #62719-37
Carlson 4 Ultra, #464-554
Sulfomet, #352-401-85588
Transline, #62719-259
Velpar L, # 352-392
Other: _____

Additional Requirements

- ☐ Neighbor Notification: _____
☐ Wetland Protection: _____
☐ Open Water/Rainfall: _____
☐ T/E Protection: _____
☒ Other: No application within 100' of SF stream

Date State Notification Submitted: 3/2/12

Notes: 15-day waiting period cannot be waived for aerial spray.
Full name of all applicators and trainees applying pesticide must be recorded. All information must be recorded within 30 days following the pesticide application.

Weyerhaeuser Company
South Valley Operations Western Timberlands
P.O. Box 1819, Eugene, OR 97440
(541) 744-4600 (541) 746-2511 [24 hrs.]

Area/Road No. LORENE VIEW

Ground Herbicide Application Report

District: South Valley

Season SPRING 2012

Sec(s)	14		
Twp(s)	20 S		
Rge(s)	5 W		

Elevation: _____ Scale 1" = 1,000'

Type of Equipment: BACKPACK
Application Method: SPOT SPRAY

Contractor/Co.: _____

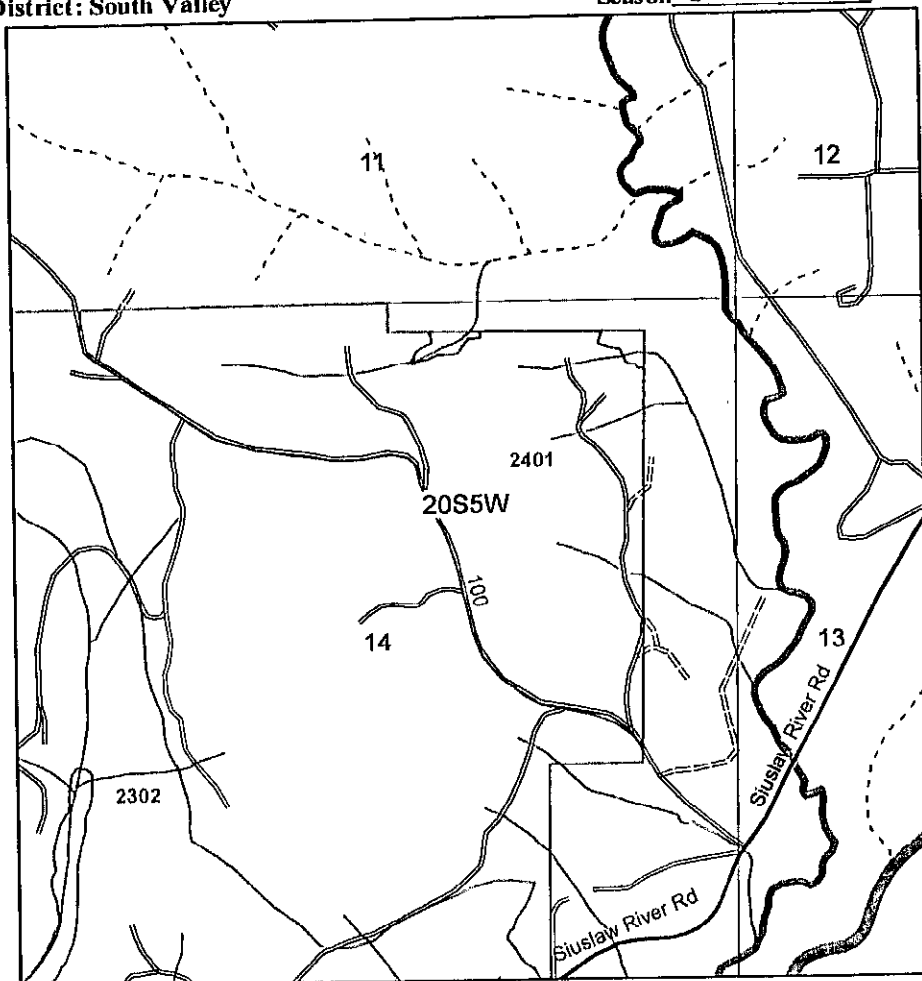
Full name of applicator/certification #: _____

Reforestation Unit #: _____
Estimated Trees/acre _____
Harvest Completion _____
Site Preparation Date _____

Meter-Jet@Specifications:
10 milliliters mix applied per tree
19 square feet treated (area per tree)

Chemical Supplier (Check One):
☐ Helena Chemical ☐ Wilbur Ellis
☐ Containers rinsed at least 3x & recycled
Comments: _____

Date _____ By _____



Unit	Acres	Chemical/Ac (Trade Name)				Surfactant-Carrier/Ac				Water G/Acre	Total G/Acre	Site Prep	Release	Target Species
		Chemical												
2401	75													
Actual														

Note: This record shall be kept for 3 years in accordance with ORS 634.146.

Written plan required? Yes ☐ No ☒

Resource to be protected: _____

Submitted to: DDT VENEIA Date 3/2/12

Contractor Signed: _____ Date _____

State Approved Date: _____

Accord XRT II, #62719-324
Arsenal AC, #241-299
Chopper Gen 2, #241-296
LV6 EC, # 71368-11
Atrazine 4L #66222-36
Escort, #352-439

Garlon 3A, #62719-37
Garlon 4 Ultra, #464-554
Sulfomet, #352-401-85588
Transline, #62719-259
Velpar L, # 352-392
Other: _____

Additional Requirements

- ☐ Neighbor Notification: _____
☐ Wetland Protection: _____
☐ Open Water/Rain fall: _____
☐ T/E Protection: _____
☐ Other: _____

Date State Notification Submitted: 3/2/12

Notes: 15-day waiting period cannot be waived for aerial spray.
Full name of all applicators and trainees applying pesticide must be recorded. All information must be recorded within 30 days following the pesticide application.

Weyerhaeuser Company
South Valley Operations Western Timberlands
P.O. Box 1819, Eugene, OR 97440
(541) 744-4600 (541) 746-2511 [24 hrs.]

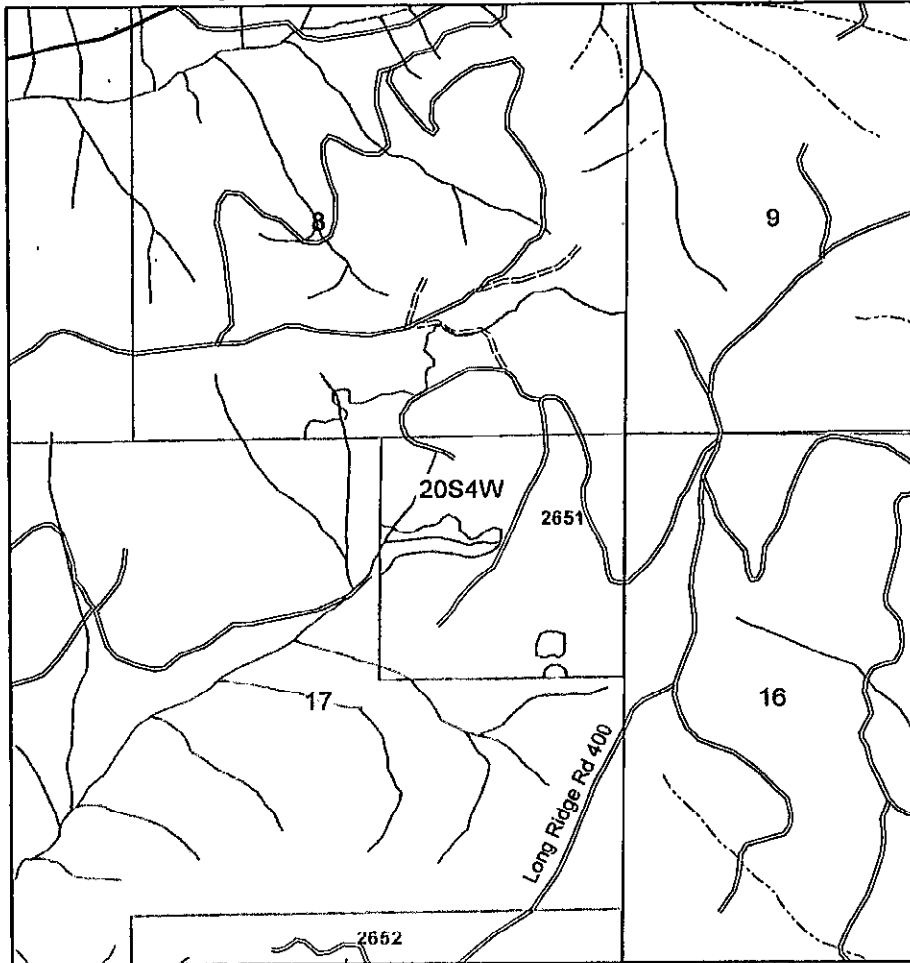
④
2651

Area/Road No. LONGRIDGE NORTH

Ground Herbicide Application Report

District: South Valley

Season SPRING/SUMMER 2012



Sec(s)	8	17	
Twp(s)	20S	20S	
Rge(s)	4W	4W	

Elevation: _____ Scale 1" = 1,000'

Type of Equipment: BACKPACK
Application Method: SPOT / BROADCAST

Contractor/Co.: _____

Full name of applicator/certification #: _____

Reforestation Unit #: _____
Estimated Trees/acre _____
Harvest Completion _____
Site Preparation Date _____

Meter-Jet@Specifications:
10 milliliters mix applied per tree
19 square feet treated (area per tree)

Chemical Supplier (Check One):
☐ Helena Chemical ☐ Wilbur Ellis
☐ Containers rinsed at least 3x & recycled
Comments: _____

Date _____ By _____

Unit	Acres	Chemical/Ac (Trade Name)				Surfactant-Carrier/Ac				Water G/Acre	Total G/Acre	Site Prep	Release	Target Species
		Chemical												
2651	56													
Actual														

Note: This record shall be kept for 3 years in accordance with ORS 634.146.

Written plan required? Yes ☐ No ☒

Resource to be protected: _____

Submitted to: ODF VENTURA Date 3/2/12

Contractor Signed: _____ Date _____

State Approved Date: _____

Accord XRT11, #62719-324
Arsenal AC, #241-299
Chopper Gen 2, #241-296
LV6 EC, # 71368-11
Atrazine 4L #66222-36
Escort, #352-439

Carlson 3A, #62719-37
Carlson 4 Ultra, #464-554
Sulfomet, #352-401-85588
Transline, #62719-259
Velpar L, # 352-392
Other: _____

Additional Requirements

- ☐ Neighbor Notification: _____
☐ Wetland Protection: _____
☐ Open Water/Rain fall: _____
☐ T/E Protection: _____
☐ Other: _____

Date State Notification Submitted: 3/2/12

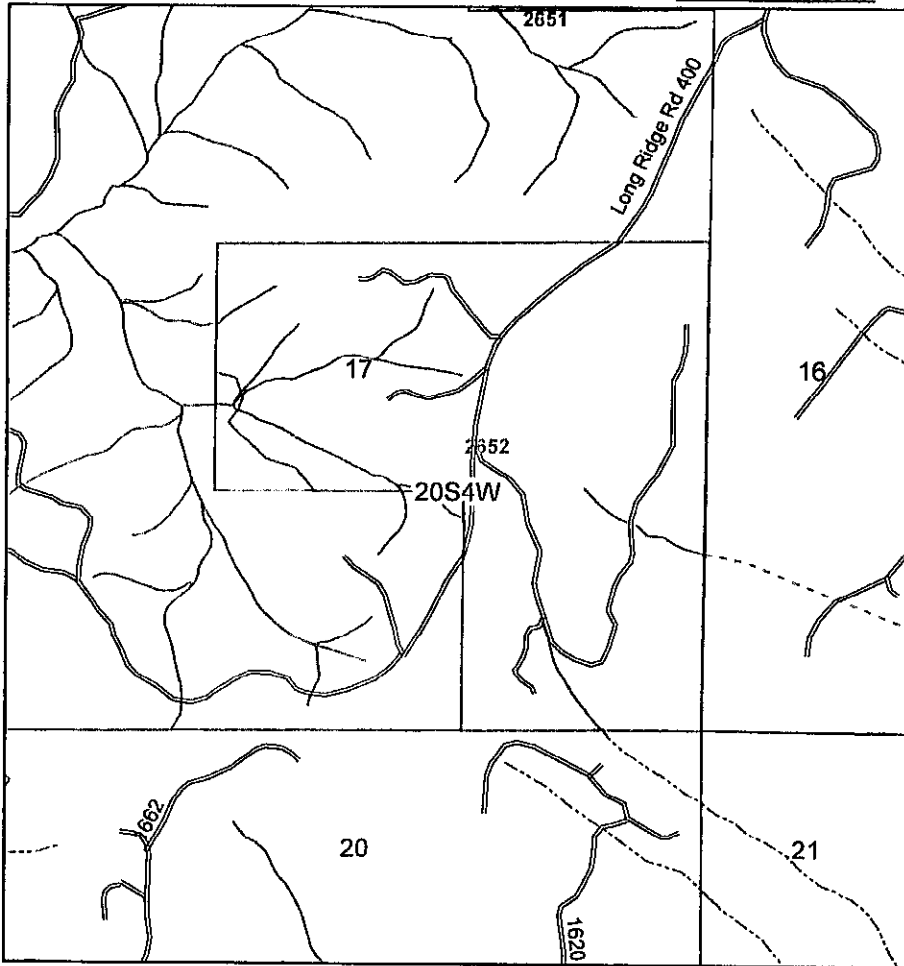
Notes: 15-day waiting period cannot be waived for aerial spray.
Full name of all applicators and trainees applying pesticide must be recorded. All information must be recorded within 30 days following the pesticide application.

Area/Road No. LONG RIDGE SOUTH

Ground Herbicide Application Report

District: South Valley

Season SPRING/SUMMER 2012



Sec(s)	17		
Twp(s)	20S		
Rge(s)	4W		

Elevation: _____ Scale 1" = 1,000'

Type of Equipment: BACKPACK
Application Method: SPOT/BROADCAST

Contractor/Co.: _____

Full name of applicator/certification #: _____

Reforestation Unit #: _____
Estimated Trees/acre _____
Harvest Completion _____
Site Preparation Date _____

Meter-Jet@Specifications:
10 milliliters mix applied per tree
19 square feet treated (area per tree)

Chemical Supplier (Check One):
____ Helena Chemical ____ Wilbur Ellis
____ Containers rinsed at least 3x & recycled
Comments: _____

Date _____ By _____

		Chemical/Ac (Trade Name)					Surfactant-Carrier/Ac					Note: This record shall be kept for 3 years in accordance with ORS 634.146.				
Unit	Acres	Chemical						Water G/Acre	Total G/Acre	Site Prep	Release	Target Species				
2652	117															
Actual																

Note: This record shall be kept for 3 years in accordance with ORS 634.146.

Written plan required? Yes ☐ No ☒

Resource to be protected: _____

Submitted to: ODF VENETA Date 3/2/12

Contractor Signed: _____ Date _____

State Approved Date: _____

Accord XRTII, #62719-324
Arsenal AC, #241-299
Chopper Gen 2, #241-296
LV6 EC, # 71368-11
Atrazine 4L #66222-36
Escort, #352-439

Carlton 3A, #62719-37
Carlton 4 Ultra, #464-554
Sulfomet, #352-401-85588
Transline, #62719-259
Velpar L, # 352-392
Other: _____

Additional Requirements

- ☐ Neighbor Notification: _____
☐ Wetland Protection: _____
☐ Open Water/Rain fall: _____
☐ T/E Protection: _____
☐ Other: _____

Date State Notification Submitted: 3/2/12

Notes: 15-day waiting period cannot be waived for aerial spray.
Full name of all applicators and trainees applying pesticide must be recorded. All information must be recorded within 30 days following the pesticide application.